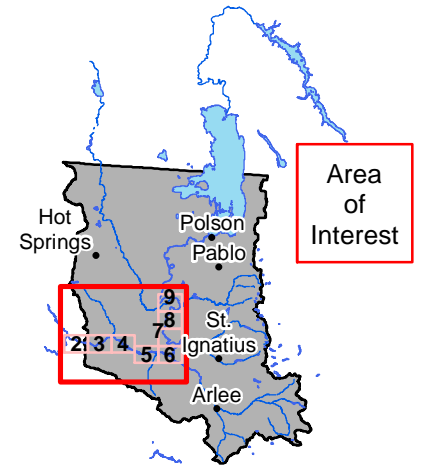





Place of Use
and Point of
Diversion
Instream Flow
Other Sites
76L
30052864
Exhibit 1



Flathead Indian Reservation

Legend

-  Place of Use
 -  Primary Point(s) of Diversion
 -  Reservation Boundary
- 0 1.25 2.5 Miles



POU/POD Data Source: CSKT-MT Compact Instream Flow Other (available at nris.mt.gov)
Imagery Source: "Montana 2009 Color NAIP Orthophotos, 12-Kilometer Tiles" courtesy of USDA-Farm Services Agency, Aerial Photography Field Office and the Montana State Library.
Hillshade created from: "National Elevation Dataset" courtesy of U.S. Geological Survey (USGS), EROS Data Center (1-arc second)

