

B

Transcribed from Flathead County Records, Book 16, Water Rights, Page 100. ✓

NOTICE OF WATER RIGHT.

STATE OF MONTANA , )  
 ) SS. To all Whom these Presents may Concern:  
 County of Missoula )

BE IT KNOWN, That We Clarence E. Proctor of Kalispell, Missoula County, and State of Montana and Lute White of Butte City in Silver Bow County and State of Montana do hereby publish and declare as a legal notice to all the world,

I. That we have a legal right to the use, possession and control of and claim Two thousand inches of the waters of Dayton Creek in said County and State, for irrigating and other purposes.

II. That the special purpose for which said water is intended to be used, and the place of intended use is irrigation and manufacturing purposes, Place of intended use is Sections 28, 29 & 33 in Township 25 N. Range 21 W.

III. That we have taken said water out of, and diverted it from said Dayton Creek by means of a dam and ditch which said ditch is thirty six inches by forty eight inches in size, and carries or conducts Two thousand inches of water from said Dayton Creek; said ditch taps and diverts the water from said stream at a point upon its East bank in Section twenty in Township aforesaid at a point about one and a half miles north of the reservation line where Line crosses Dayton Creek, Thence running south east a distance of two and one half miles across the above described land.

thence running, or to run, to and upon said described land ( and through said land, if we so desire, to any requisite point of final discharge).

IV. That We appropriated and took said water on the Eighth day of August A. D. 1891, by means of said ditch

V. That the names of the appropriators of said water are Clarence E. Proctor and Lute White

VI. That we also hereby claim said ditch and the right of way therefor, and for said water by it conveyed, or to be conveyed, from said point of appropriation, to said land or point of final discharge, and also the right of location upon any lands of any dams, flumes, reservoirs, constructed or to be constructed, by in appropriating and in using said water.

VII. That we also claim the right to keep in repair and to enlarge said means of water appropriation at any time and the right to dispose of, the said right, water, ditch, or said appurtenances, in part or whole at any time.

CLAIMING THE SAME, All and singular, under any and all laws, National and Territorial, and rulings and decisions thereunder, in the matter of water-rights, and specifically under sections 731 to 735 inclusive, and 738 and 741, General Laws, Laws of Montana, Revised Statutes of 1879, or as amended, and under an act of the Legislative Assembly of the Territory of Montana entitled " An Act Relative to Water Rights," approved March 12th, A. D. 1885.

TOGETHER, with all and singular, the hereditaments and appurtenances thereunto belonging or appertaining or to accrue to the same.

WITNESS our hands at Kalispell, State of Montana, this Eighth day of August 1891

Clarence E. Proctor

Lute White

By Clarence E. Proctor

His Agent and Attorney

LAKE COUNTY, MONTANA

STATE OF MONTANA, )  
County of Missoula) ss

Clarence E. Proctor of Kalispell Missoula County, State of Montana having first been duly sworn deposes and says that he is of lawful age and one of the appropriators and claimants of the water and water rights mentioned in the foregoing Notice and Statement of appropriation and claim, and the person whose name is subscribed thereto as the appropriator and claimant, that he knows the contents of said notice and statement foregoing, and that the matters and things therein stated are true.

.....

Clarence E. Proctor

.....

Subscribed and sworn to before me, this Eighth day of August A. D. 1891.

Chas E. Peterkin

Notary Public in and for said

County and state

(Seal)

Filed for Record the 12 day of August A. D. 1891, at 9.10 o'clock A M.

By..... Deputy. D. D. Bogart County Recorder.

\*\*\*\*\*

Transcribed from Flathead County Records, Book 16 Water Rights, Page 120. ✓

NOTICE OF WATER RIGHT.

STATE OF MONTANA, )  
COUNTY OF Missoula )

ss. To all Whom these Presents may Concern:

BE IT KNOWN, That I, Samuel E. Johns, A citizen of the United States and over the age of twenty one of Demersville in said County and State, do hereby publish and declare, as a legal notice to all the world,

I, That I have a legal right to the use, possession and control of and claim Three hundred inches of the waters of Creek about 3/4 mile south of Goose Bay on Flathead Lake in said County and State, for irrigating and other purposes.

II. That the special purpose for which said water is intended to be used, and the place of intended use is To be used for irrigation purposes and to be used on the land embraced in my Declaration of Occupancy made this 22 day of March 1892 and sent for record

III. That I, have taken said water out of and diverted it from said creek by means of a dam and ditch & sluice box which said ditch & sluice box is fifteen inches by twenty four inches in size, and carries or conducts over 300 inches of water from said creek; said ditch taps and diverts said water from said stream at a point upon its south bank about 200 rods west of the place it empties into Flathead Lake thence running, or to run, to and upon said described land ( and through said land if I so desire, to any requisite point of final discharge).

IV. That I appropriated and took said water on the 7th day of March A. D. 1892, by means of said dam and ditch

V. That the name of the appropriator of said water is Samuel E. Johns

VI. That I also <sup>hereby</sup> claim said ditch and the right of way therefor, and for said water by it conveyed, or to be conveyed from said point of appropriation to said land or point of final discharge, and also the right of location upon any lands of any dams, flumes, reservoirs, constructed or to be constructed, by Myself in appropriating and in using said water, and to divert it at a point higher up said creek

VII. That I also claim the right to keep in repair and to enlarge said means of water appropriation at any time, and <sup>the right</sup> to dispose of the said right, water, ditch, or said appurt-

D. 3176, Revised Statute Book Co., Butte

enances, in part or whole at any time.

CLAIMING THE SAME, All and singular, under any and all laws, National and Territorial, and rulings and decisions thereunder, in the matter of water-rights, and specifically under sections 738 and 741, General Laws, Laws of Montana, Revised Statutes of 1879, or as amended, and under an Act of the Legislative Assembly of the Territory of Montana entitled "An Act relative to Water-rights," approved March 12th, A. D. 1885.

TOGETHER with all and singular, the hereditaments and appurtenances thereunto belonging or appertaining or to accrue to the same.

WITNESS my hand at Demersville Montana, this 22 day of March, 1892.

Samuel E. Johns

.....  
.....  
.....

STATE OF MONTANA, )  
COUNTY OF MISSOULA )

ss.

Samuel E. Johns having first been duly sworn depose and say that he is of lawful age and is the appropriator and claimant of the water and water rights mentioned in the foregoing Notice and Statement of Appropriation and claim, and the person whose name is subscribed thereto as the appropriator and claimant, that he knows the contents of said notice and statement foregoing, and that the matters and things therein stated are true.

.....  
.....  
.....

Subscribed and Sworn to before me, this 22nd day of March A. D. 1892

Henry W. Heideman

(Seal)

Notary Public

in and for Missoula County

Filed for Record the 24th day of March A. D. 1892, at 2:37 P. M.

By F. Bogart Deputy. D. D. Bogart, County Recorder.

\*\*\*\*\*

Transcribed from Flathead County Records, Book 16 Water Rights, Page 127.

STATE OF MONTANA, )  
COUNTY OF MISSOULA )

Notice of Water Right

ss.

To all whom these Presents may Concern:

BE IT KNOWN, That I, Clarence E. Proctor of Kalispell, in said County and State, do hereby publish and declare, as a legal notice to all the world,

1. That I have a legal right to the use, possession and control of and claim Two Thousand inches of the waters of Dayton Creek in said County and State, for irrigating and other purposes.

11. That the special purpose for which said water is intended to be used, and the place of intended use is Irrigating and Manufacturing purposes, Place of intended use is Section 28, 29 & 33 in Township No. 25 North Range 21 West

111. That I have taken said water out of and diverted it from said Dayton Creek by means of a dam and ditch which said ditch is Forty eight inches by Forty eight inches in size and carries or conducts two thousand inches of water from said Dayton Creek; said ditch

R/S

LAKE COUNTY, MONTANA

taps and diverts the water from said stream at a point upon its East bank Near the Northwest Corner of Section Twenty in Township aforesaid at a point about two miles North of the Reservation line where the line crosses Dayton Creek and at the mouth of the Dayton Creek Canine where where creek comes out of the Mountains thence runing South east a distance of three miles sewi the above described lands thence running or to run, to and upon said described land ( and through said land, if so desire, to any requisite point of final discharge).

IV. That I appropriated and took said said water on the Sixth day of November A. D. 1891, by means of said Ditch

V. That the name of the appropriator of said water is Clarence E. Proctor

VI. That I also hereby claim said ditch and the right of way therefor, and for said water or to be conveyed by it conveyed, / from said point of appropriation to said land or point of final discharge, and also the right of location upon any lands of any dams, flumes, reservoirs, constructed or to be constructed, by me in appropriating and in using said water.

VII. That I also claim the right to keep in repair and to enlarge said means of water appropriation at any time , and the right to dispose of the said right, water, ditch, or said appurtenances, in part or whole at any time.

CLAIMING THE SAME, All and singular, under any and all laws, National and Territorial, and rulings and decisions thereunder, in the matter of water-rights , and specifically under sections 731 to 735 inclusive, and 738 and 741, General Laws, Laws of Montana, Revised Statutes of 1879, or as amended, and under an act of the Legislative Assembly of the Territory of Montana entitled " An Act Relative to Water-rights," Approved March 12th, A. D. 1885.

TOGETHER with all and singular, the hereditaments and appurtenances thereunto belonging or appertaining or to accrue to the same.

WITNESS my hand at Kalispell State of Montana, this Sixth day of November 1891

.....  
.....  
.....  
.....

STATE OF MONTANA, )  
COUNTY OF Missoula ) ss Clarence E. Proctor having first been duly sworn deposes and says that he is of lawful age and that he is the appropriator and claimant of the water and water rights mentioned in the foregoing Notice and Statement of Appropriation and claim, and the person whose name is subscribed thereto as the appropriator and claimant, that he knows the contents of said notice and statement foregoing, and that the matters and things therein stated are true.

.....  
Clarence E. Proctor  
.....

Subscribed and sworn to before me, this 11th day of May A. D. 1892

J. H. Edwards  
Notary Public

(Seal)

in and for Missoula, County Montana

Filed for Record the 13 day of May A. D. 1892, at 9.15 o'clock A. M.

By.....Deputy. D.D. Bogart County Recorder.

\*\*\*\*\*

R/13

D. 216-Reserve-Stock Co. Bill

Transcribed from Flathead County Records, Book 16 Water Rights, Page 137. ✓

NOTICE OF WATER RIGHT.

THE STATE OF MONTANA, )  
COUNTY OF MISSOULA ) ss. To all Whom these Presents may Concern:

BE IT KNOWN, That I Peter Roman in said County and State, do hereby publish and declare as a legal notice to all the world,

I. That I have a legal right to the use, possession and control of and claim Two thousand (2000) inches of the waters of Irvine Creek in said County and State, for irrigating and other purposes.

II. That the special purpose for which said water is intended to be used, and the place of intended use is Milling Manufacturing Irrigation and other useful and beneficial purposes and the place of intended use is the southeast corner of Township 25 N. Range 22 West in Missoula County, Montana and at such other place or places as may be desired

III. That I have taken said water out of , and diverted it from said creek by means of a dam and ditch which said ditch is (36) thirty six inches by (60) sixty inches in size, and carries or conducts 2000 inches of water from said creek; said ditch taps and diverts the water from said stream, at a point upon its east bank of said creek and about one fourth of a mile north of the foot of Lake Mary Roman and about one and one half miles north from the Flathead Indian Reservation line from a point near the eighth mile west of the starting point of said line on the west shore of the Flathead Lake thence running or to run , to and upon said described land ( and through said land if I so desire, to any requisite point of final discharge).

IV. That I appropriated and took said water on the Sixth (6th) day of June A. D. 189 , by means of a dam and ditch

V. That the name of the appropriator of said water is Peter Roman of Missoula County Montana

VI. That I also hereby claim said ditch and the right of way therefor, and for said water by it conveyed, or to be conveyed, from said point of appropriation to said land or point of final discharge, and also the right of location upon said lands of any dams, flumes, reservoirs, constructed or to be constructed, by me in appropriating and using said water.

VII. That I also claim the right to keep in repair and to enlarge said means of water appropriation at any time, and the right to dispose of the said right, water, ditch, or said appurtenances, in part or whole at any time.

CLAIMING THE SAME, All and singular , under any and all laws, National And Territorial, and rulings and decisions thereunder, in the matter of water-rights, and specifically under sections 731 to 736 inclusive, and 738 and 741, General Laws, Laws of Montana, Revised Statutes of 1879, or as amended, and under an Act of the Legislative Assembly of the Territory of Montana entitled " An Act Relative to Water-rights," approved March 12th, A. D. 1885.

TOGETHER with all and singular , the hereditaments and appurtenances, therunto belonging or appertaining or to accrue to the same.

WITNESS my hand At Missoula State of Montana, this 8th day of June 1892

Peter Roman

.....  
.....  
.....

LAKE COUNTY, MONTANA

STATE OF MONTANA, )  
COUNTY OF Missoula ) Peter Ronan having first been duly sworn deposes and says that he is of lawful age and the appropriator and claimant of the water and water rights mentioned in the foregoing Notice and State ment of Appropriation and claim, and the person whose name is subscribed thereto as the appropriator and claimant, that he knows the contents of said notice and statement foregoing, and that the matters and things therein stated are true.

.....  
Peter Ronan  
.....

Subscribed and sworn to before me, this 8th day of June A D 1892

Frank E. Wobdy  
Notary Public

(Seal)

Filed for Record the 9th day of June 1892, at 2.20 o'clock P. M.

By.....Deputy. D. D. Bogart County Recorder.

\*\*\*\*\*

Transcribed from Flathead County Records, Book 16 Water Rights, Page 176.✓

NOTICE OF WATER RIGHT.

STATE OF MONTANA. )  
COUNTY OF Missoula. ) ss. To all Whom these Presents may Concern:

BE IT KNOWN , That I J. A. Fossum of Flathead in said County and State, do hereby publish and declare as a legal notice to all the world,

I. That I have a legal right to the use, possession and control of and claim 72 Seventy two inches of the waters of The first creek emptying into Flathead Lake south of Town 26 Range 19 in said County and State, for irrigating and other purposes.

II. That the special purpose for which said water is intended to be used, and the place of intended use is for irrigation on the North east quarter of section 32 Town 26 Range 19

III. That I have taken said water out of, and diverted it from said Creek by means of a ditch, which said ditch is 15 inches by 36 inches in size, and carries or conducts 72 inches of water from said creek; said ditch taps and diverts the water from said stream at a point upon its right bank about 600 six hundred yards south East from the southwest Corner of Section 33, Town.26 N. Range 19 W. Within five (5) feet of a Spruce tree a copy of this notice is posted said spruce tree is 18 or 20 in. in diameter thence running or to run, to and upon said described land ( and through said land, if so desire, to any requisite point of final discharge).

IV. That I appropriated and took said water on the 22nd day of November A. D. 1892, by means of said ditch

V. That the name of the appropriator of said water is J. A. Fossum

VI. That I also hereby claim said ditch and the right of way therefor, and for said water by it conveyed, or to be conveyed, from said point of appropriation to said land or point of final discharge, and also the right of location upon any lands of any dams, flumes, reservoirs, constructed or to be constructed, by me in appropriating and in using said water.

VII. That I also claim the right to keep in repair and to enlarge said means of water appropriation at any time, and the right to dispose of the said <sup>right,</sup> water, ditch, or said appurtenances, in part or whole at any time.

CLAIMING THE SAME, all and singular, under any and all laws, National and Territorial,

and rulings and decisions thereunder in the matter of water-rights, and specifically under sections 731 to 735 inclusive, and 738 and 741, General Laws, Laws of Montana, Revised Statutes of 1879, or as amended, and under an act of the Legislative Assembly of the Territory of Montana, entitled "An Act Relative to Water-rights," approved March 12th A. D. 1885.

TOGETHER with all and singular the hereditaments and appurtenances thereunto belonging or appertaining or to accrue to the same.

WITNESS my hand at Flathead, Montana, this 22nd day of November 1892

J. A. Fossum

.....  
.....  
.....

STATE OF MONTANA )  
COUNTY OF MISSOULA ) ss

J. A. Fossum having first been duly sworn deposes and says that he is of lawful age and is the appropriator and claimant of the water and water rights mentioned in the foregoing Notice and Statement of appropriation and claim, and the person whose name is subscribed thereto as the appropriator and claimant, that he knows the contents of said notice and state ment foregoing, and that the matters and things therein stated are true.

J. A. Fossum

.....  
.....

Subscribed and sworn to before me, this Twenty eighth day of Nov 1892

Jao F. Duffy

(SEAL) Notary Public

Filed for Record the 20th day of Dec 1892, at 2.16 o'clock P. M.

By..... Deputy. D. D. Bogart County Recorder.

\*\*\*\*\*

Transcribed from Flathead County Records, Book 16 Water Rights, Page 199 ✓

NOTICE OF WATER RIGHT.

THE STATE OF MONTANA, )  
COUNTY OF FLATHEAD. )

ss To all Whom these Presents may Concern:

BE IT KNOWN, That Andrew Furguson of Holt in said County and State, do hereby publish and declare as a legal notice to all the world.

1. That I have a legal right to the use, possession, and control of and claim One hundred inches of the waters of Crow Creek in said County and State, for irrigating and other purposes

ll. That the special purpose for which said water is intended to be used, and the place of intended use is Irregating purposes, and the place of Intended use is on the NE 1/4 of the SE 1/4 and the SE 1/4 of the SE 1/4 and Lots 3 and 4 Section 29 Township 26 N. R. 19 W

lll. That I have taken said water out of , and diverted it from said Crow Creek by means of a ditch which said ditch is twenty four inches by Eighteen inches in size, and carries or conducts One hundred inches of water from said Crow Creek; said ditch taps and diverts the water from said stream at a point upon its north bank about two hundred and fifty yards from a point where said Crow Creek empties into Flathead Lake. thence running or to run, to and upon said described land ( and through said land, if I may so desire, to any requisite point of final discharge).



LAKE COUNTY, MONTANA

IV. That I appropriated and took said water on the 7<sup>th</sup> day of July A. D. 1892, by means of said ditch

V. That the name of the appropriator of said water is Andrew Ferguson

VI. That also hereby claim said ditch and the right of way therefor, and for said water by it conveyed, or to be conveyed, from said point of appropriation to said land or point of final discharge, and also the right of location upon any lands of any dams, flumes, reservoirs, constructed or to be constructed, by me in appropriating and inusing said water.

VII. That I also claim the right to keep in repair and to enlarge said means of water appropriation at any time and <sup>said right,</sup> and the right to dispose of the <sup>said right,</sup> water, ditch, or said appurtenances, in part or whole at any time.

CLAIMING THE SAME, all and singular, under Chapter LXXIV, Compiled Statutes of the State of Montana, and all acts supplementary thereto or amendatory thereof.

TOGETHER with all and singular, the hereditaments and appurtenances thereunto belonging or appertaining or to accrue to the same.

WITNESS my hand at Kalispell Flathead Montana, this 4th day of Sept 1893

A Ferguson

.....  
 .....  
 .....

Subscribed and sworn to before me, this 4th day of September 1893

Wm J. Brennan

.....

(Seal)

Notary Public

Filed for Record the 4<sup>th</sup> day of Sept A. D. 1893, at 6.15 o'clock P.M.

By..... Deputy. J. F. Vogt, Recorder.

\*\*\*\*\*

*See Book 1- Page 399 Misc. Lake Co.*

Transcribed from Flathead County Records, Book 16 Water Rights, Page 201.

NOTICE OF WATER RIGHT.

THE STATE OF MONTANA, )

COUNTY OF FLATHEAD. )

vs. To all Whom these Presents may Concern:

BE IT KNOWN, That Solomon Parsons of Kalispell in said County and State, does hereby publish and declare, as a legal notice to all the world,

I. That I have a legal right to the use, possession and control of and claim Three hundred (300) inches of the waters of Big Lodge Creek in said County and State, for irrigating and other purposes.

II. That the special purpose for which said water is intended to be used, and the place of intended use is Irrigating purposes on Section 19 & 20 Twp 25 N R 20 W

III. That I have taken said water out of and diverted it from said creek by means of a ditch which said ditch is 12 inches by 24 inches in size, and carries or conducts 200 inches of water from said Creek; said ditch taps and diverts the water from said stream at a point upon its south bank at about the NW<sup>1</sup>/<sub>4</sub> of Section 19 Twp 25 NR 20 West thence running or to run, to and upon said described land ( and through said land, if I so desire, to any requisite point of final discharge discharge).

IV. That I appropriated and took said water on the first day of July A. D. 1893, by means of said ditch

V. That the name of the appropriator of said water is Solomon Parsons

D. 1000 - Deed and Subst. Co. Batts

VI. That I also hereby claim said ditch and the right of way therefor, and for said water by it conveyed, or to be conveyed, from said point of appropriation to said land or point of final discharge, and also the right of location upon any lands of any dams, flumes, reservoirs, constructed or to be constructed, by me in appropriating and in using said water.

VII. That I also claim the right to keep in repair and to enlarge said means of water appropriation at any time, and the right to dispose of the said right, water, ditch, or said appurtenances in part or whole at any time.

CLAIMING THE SAME, all and singular, under Chapter LXXIV, Compiled Statutes of the State of Montana, and all acts supplementary thereto or amendatory thereof.

TOGETHER with all and singular, the hereditaments and appurtenances thereunto belonging or appertaining or to accrue to the same.

WITNESS my hand at Kalispell Montana, this Ninth day of November A. D. 1893

Solomon Parsons

.....  
.....  
.....

THE STATE OF MONTANA, )

COUNTY OF FLATHEAD.) Solomon Parsons having first been duly sworn deposes and says that he is of lawful age and the appropriator and claimant of the water and water rights mentioned in the foregoing Notice and Statement of appropriation and claim, and the person whose name is subscribed thereto as the appropriator and claimant, that he knows the contents of said notice and statement foregoing, and that the matters and things therein stated are true.

Solomon Parsons

.....  
.....

Subscribed and sworn to before me, this Ninth day of November A. D. 1893, at 3 50 o'clock P.M.

(Seal)

J. F. Vogt

Co. Clerk in and for  
said County

Filed for Record the 9<sup>th</sup> day of Nov A. D. 1893, at 3 50 o'clock P.M.

By,.....Deputy. ....J. F. Vogt Recorder.

\*\*\*\*\*

Transcribed from Flathead County Records, Book 16 Water Rights, Page 224. ✓

NOTICE OF WATER RIGHT.

THE STATE OF MONTANA. )

as To All Whom these Presents may Concern;

COUNTY OF FLATHEAD. )

BE IT KNOWN, That Lewis Skaggs of Dayton Creek in said County and State, do hereby publish and declare, as a legal notice to all the world,

I. That I have a legal right to the use, possession and control of and claim 200 inches of the waters of Proctor Lake & Stream in said County and State, for irrigating and other purposes.

II. That the special purpose for which said water is intended to be used, and the place of intended use is for irrigating my ranch situated in Twp 28 NR 21W

III. That I ha... taken said water out of and diverted it from said Lake by means of a headgate & Ditch which said ditch is 24 inches by 24 inches in size, and carries or conducts

LAKE COUNTY, MONTANA

200 more or less inches of water from said Lake said ditch taps and diverts the water from said Lake at a point upon its west bank and from the stream on its north Bank about 1 mile from its outlet from Lake thence running or to run, to and upon said ~~xxxx~~ described land ( and through said land, if so desire, to any requisite point of final discharge).

IV. That I appropriated and took said water on the 20th day of May A. D. 1894, by means of said ditch

V. That the name of the appropriator of said water is Louis Skaggs

VI. That I also hereby claim said ditch and the right of way therefor, and for said water by it conveyed, or to be conveyed, from said point of appropriation to said land or point of final discharge, and also the right of location upon any lands of any dams, flumes, reservoirs, constructed or to be constructed, by me in appropriating and in using said water.

VII. That I also claim the right to keep in repair and to enlarge said means of water appropriation at any time, and the right to dispose of the said right, water, ditch, or said appurtenances thereunto belonging or appertaining or to accrue to the same, in part or whole at any time.

CLAIMING THE SAME, all and singular, under Chapter LXXIV. Compiled Statutes of the State of Montana, and all acts supplementary thereto or amendatory thereof.

TOGETHER with all and singular, the hereditaments and appurtenances thereunto belonging or appertaining or to accrue to the same.

WITNESS my hand at Kalispell Montana, this 16th day of July 1894

Louis Skaggs

.....  
.....  
.....

THE STATE OF MONTANA, )

COUNTY OF FLATHEAD. ) Lewis Skaggs having first been duly sworn deposes and says that he is of lawful age and is the appropriator and claimant of the water and water rights mentioned in the foregoing Notice and Statement of appropriation and claim, and the person whose name subscribed thereto as the appropriator and claimant, that he knows the contents of said notice and statement foregoing, and that the matters and things therein stated are true.

Lewis Skaggs

.....  
.....

Subscribed and sworn to before me, this 16th day of July 1894

Jno Wilson

(Seal)

Deputy Clerk & Recorder

Filed for Record the 16th day of July A. D. 1894, at 10.20 o'clock A.M.

By Jno Wilson Deputy.

J. F Vogt Recorder

\*\*\*\*\*

Transcribed from Flathead County Records, Book 16 Water Rights, Page 263. ✓

NOTICE OF WATER RIGHT.

THE STATE OF MONTANA, )

ss. To all Whom these Presents may Concern:

COUNTY OF FLATHEAD. )

BE IT KNOWN, That Wm H Parker \_\_\_\_\_ of Holt in said County and State, does hereby publish and declare, as a legal notice to all the world, \_\_\_\_\_

D. 226 - Esstate Stock Co. Bill

I. That he has a legal right to the use, possession and control of and claim two hundred inches of the waters of Logan Creek so called in said County and State, for irrigating and other purposes.

II. That the special purpose for which said water is intended to be used, and the place of intended use is irrigating and domestic purposes on ranch located and now held by claimant, said ranch adjoining Flathead Lake, and lying west of same in Flathead County, Montana

III. That he has taken said water out of, and diverted it from said Creek by means of a ditch which said ditch is 20 inches by 20 inches in size, and carries or conducts 200 inches of water from said Creek; said ditch taps and diverts the water from said stream at a point upon its South East bank about one half mile north east of Claimants Cabin and about 1/4 mile North East of North line of Claimants Ranch thence running, or to run, to and upon said described land ( and through said land, if I \_\_\_\_\_ so desire, to any requisite point of final discharge).

IV. That I appropriated and took said water on the 18th day of June A.D. 1895, by means of said ditch.

V. That the name of the appropriator of said water is Wm. H Parker-----

VI. That I also hereby claim said ditch and the right of way therefor, and for said water or to be conveyed by it conveyed, from said point of appropriation to said land or point of final discharge, and also the right of location upon anylands of any dams, flumes, reservoirs, constructed or to be constructed, by me in appropriating and in using said water.

VII. That I also claim the right to keep in repair and to enlarge said means of water appropriation at any time, and the right to dispose of said right, water, ditch, or said appurtenances, in part or in whole at any time.

CLAIMING THE SAME, all and singular, under Chapter LXXIV. Compiled Statutes of the State of Montana, and all acts supplementary thereto, or amendatory thereof.

TOGETHER with all and singular, the hereditaments and appurtenances thereunto belonging or appertaining or to accrue to the same.

WITNESS my hand at Flathead Montana, this 28th day of June 1895

William H. Parker

.....  
.....  
.....

THE STATE OF MONTANA, )

COUNTY OF FLATHEAD. ) Wm H. Parker having first been duly sworn deposes and says that he is of lawful age and is the appropriator and claimant of the water and water rights mentioned in the foregoing Notice and Statement of appropriation and claim, and the person whose name is subscribed thereto as the appropriator and claimant, that he knows the contents of said notice and statement foregoing, and that the matters and things therein stated are true.

William H Parker

.....  
.....

Subscribed and sworn to before me, this 28th day of June 1895,

D F Smith

(Seal)

Notary Public

LAKE COUNTY, MONTANA

Filed for Record the 28th day of June A. D. 1895, at 7.54 o'clock P. M.

By August Lagoni Asst Deputy, Michel Therriault Recorder.

\*\*\*\*\*

Transcribed from Flathead County Records, Book 16 Water Rights, Page 267.

NOTICE OF WATER RIGHT.

THE STATE OF MONTANA, ) SS. To all Whom these Presents may Concern:

COUNTY OF FLATHEAD.)

BE IT KNOWN, That I, L C Butterfield of Holt in said County and State, do hereby publish and declare, as a legal notice to all the world,

I. That I ha...a legal right to the use, possession, and control of and claim One Hundred & Fifty inches 150 inches of the waters of Loten Creek in said County and State, for irrigating and other purposes.

II. That the special purpose for which said water is intended to be used, and the place of intended use is for Irrigation, Motive Power and Domestic purposes said creek running through my squatters Claim situated in the settlement termed Bear Dance on the east side of Flathead Lake, said creek emptying into said Lake at about Two Miles North of Yellow Bay.

III. That I have taken said water out of, and diverted it from said Creek by means of a flume which said flume is 25 inches by 15 inches in size, and carries or conducts 150 inches of water from said Creek; said flume taps and diverts the water from said stream at a point upon its right bank at about 120 rods East from its Mouth its location is marked by Fir tree 7 inches in diameter, the same being a monument built of stones on which my notice of location is posted said monument standing four ft. two inches S. W. from mouth of flume my other land mark is a boulder 7 1/2 ft. sq. located at about 19 ft. S. E. from said monument, on the south or left bank of Creek thence running or to run, to and upon said described land ( and through said land, if I so desire, to any requisite point of final discharge).

IV. That I appropriated and took said water on the Eleventh (11) day of July A. D. 1895, by means of said flume.

V. That the name of the appropriator of said water is L C Butterfield

VI. That I also hereby claim said ditch and the right of way therefor, and for said water by it conveyed, or to be conveyed, from said point of appropriation to said land or point of final discharge, and also the right of location upon any lands of any dams, flumes, reservoirs, constructed or to be constructed, by me in appropriating and in using said water.

VII. That I also claim the right to keep in repair and to enlarge said means of water appropriation at any time, and the right to dispose of the said right, water, ditch, or said appurtenances, in part or whole at any time.

CLAIMING THE SAME, all and singular, under Chapter 111 Title VIII Division 11 Part 11 Civil Code of the State of Montana, and all acts supplementary thereto or amendatory thereof.

TOGETHER with all and singular, the hereditaments and appurtenances thereunto belonging or appertaining or to accrue to the same.

WITNESS my hand at Holt Flathead Co. Montana, this 11th day of July 1895

L C Butterfield

.....  
.....  
.....

D. 2116 - Revised Stock Co. Note

THE STATE OF MONTANA, )  
 COUNTY OF FLATHEAD. ) I, L C Butterfield having first been duly sworn deposes and says that he is of lawful age and is the appropriator and claimant of the water and water rights mentioned in the foregoing Notice and Statement of appropriation and claim, and the person whose name is subscribed thereto as the appropriator and claimant, that he knows the contents of said notice and statement foregoing, and that the matters and facts therein stated are true.

.....  
 L C Butterfield

C E Clark

Subscribed and sworn to before me, this Eleventh day of July 1895.

George Paul, Justice of the Peace

(Seal.)

of Jocko Township

Filed for Record the 31st day of July A. D. 1895, at 11.50 o'clock A. M.

By August Lagoni Asst Deputy. Michel Therriault Recorder. R/S

\*\*\*\*\*

Transcribed from Flathead County Records, Book 16 Water Rights, Page 282. ✓

NOTICE OF WATER RIGHT.

THE STATE OF MONTANA, )  
 ss. To all Whom these Presents may Concern:

COUNTY OF FLATHEAD.)

BE IT KNOWN, That <sup>Wals</sup> me Charles, Township 25 North of range 21 west of Dayton Creek in said County and State, do hereby publish and declare as a legal notice to all the world,

I. That I have a legal right to the use, possession and control of and claim One Hundred and sixty inches of water inches of the waters of Dayton Creek in said County and State, for irrigating and other purposes.

II. That the special purpose for which said water is intended to be used, and the place of intended use is for irrigation

III. That I have taken said water out of and diverted it from said Creek by means of a Ditch which said Ditch is in dept 8 inches by 24 wide inches in size, and carries or conducts 160 inches of water from said Creek; said ditch taps and diverts the water from said stream at a point upon its west bank Section 20

On a quarter of section Located by Eugene Macarthy thence running or to run, to and upon said described land, ( and through said land, if I so desire, to any requisite point of final discharge).

IV. That I appropriated and took said water on the 20<sup>th</sup> day of May A. D. 1896, by means of said

V. That the name of the appropriator of said water is Charles Wals

VI. That I also hereby claim said ditch and the right of way therefor, and for said water by it conveyed, or to be conveyed, from said point of appropriation to said <sup>land</sup> or point of final discharge, and also the right of location upon any lands of any dams, flumes, reservoirs, constructed or to be constructed, by me in appropriating and in using said water.

VII. That I also claim the right to keep in repair and to enlarge said means of water appropriation at any time, and the right to dispose of the said right, water, ditch or said appurtenances, in part or whole at any time.

CLAIMING THE SAME, all and singular, under Chapter LXXIV, Compiled Statutes of the State of Montana, and all acts supplementary thereto, or amendatory thereof.

LAKE COUNTY, MONTANA

TOGETHER with all and singular, the hereditaments and appurtenances thereunto belonging or appertaining or to accrue to the same.

WITNESS my hand at Kalispell Montana, this 20th day of May

Charles Walz

.....  
.....  
.....

THE STATE OF MONTANA, )  
COUNTY OF FLATHEAD. )

Charles Walz having been first duly sworn deposes and says that he is of lawful age and the appropriator and claimant of the water and water rights mentioned in the foregoing Notice and Statement of appropriation and claim, and the person whose name is subscribed thereto as the appropriator and claimant, that he knows the contents of said notice and statement foregoing, and that the matters and things therein stated are true.

Charles Walz

.....  
.....

Subscribed and sworn to before me, this 3 day of June 1896

Michel Therriault

(Seal)

.....  
.....

Filed for Record at the request of Charles Walz the 3 day of June A. D. 1896, at 9 20 A M.

By..... Deputy. Michel Therriault Recorder.

\*\*\*\*\*

Transcribed from Flathead County Records, Book 16 Water Rights Page 294.

NOTICE OF WATER RIGHT.

THE STATE OF MONTANA, )  
COUNTY OF FLATHEAD. )

ss. To all Whom these Presents may Concern:

BE IT KNOWN, That I, Zedock Johnston, a Citizen of the United States of Swan Lake in said County and State, do hereby publish and declare as a legal notice to all the world,

1. That I have a legal right to the use, possession and control of and claim One hundred and Ninety Six (196) inches of the waters of Johnston Creek on the South east bank in said County and State, for irrigating and other purposes.

11. That the special purpose for which said water is intended to be used, and the place of intended use is for irrigation and other purposes on the ranch located Claimed and occupied by Zedock Johnston to wit, the W2 NE4 and lots 1 & 4 of Section 14 Tp 26 N. R. 19 W.

111. That I have taken said water out of , and diverted it from said stream by means of a flume or ditch which said flume or Ditch is fourteen inches by fourteen inches in size, and carries or conducts One hundred and ninety six inches of water from said stream; ~~xxxxix~~ ~~xxxxix~~ said flume taps and diverts the water from said stream at a point upon its South East bank about three hundred yards North West of my Dwelling house the water is diverted from the South east bank of Johnston Creek at the point above mentioned of said creek thence running, or to run, to and upon said described land ( and through said land, if \_\_\_\_\_ so desire, to any requisite point of final discharge).

1V. That I appropriated and took said water on the Twenty th day of August A. D. 1896,

by means of said flume or Ditch

V. That the name of the appropriator of said Water right is Zadock Johnston

VI. That \_\_\_\_\_ also hereby claim said ditch and the right of way therefor, and for said water by it conveyed, or to be conveyed, from said point of appropriation to said land or point of final discharge, and also the right of location upon any lands of any dams, flumes, reservoirs, constructed or to be constructed, by me in appropriating and in using said water.

VII. That \_\_\_ also claim the right to keep in repair and to enlarge said means of water appropriation, at any time, and the right to dispose of the said right, water, ditch, or said appurtenances, in part or whole at any time.

CLAIMING THE SAME, all and singular, under any and all laws, National and State and rulings and decisions thereunder, in the manner of water rights

TOGETHER with all and singular, the hereditaments and appurtenances thereunto belonging, or appertaining, or to accrue to the same.

WITNESS my hand at Saw Lake in Flathead County, Montana, this Twenty th day of August 1896.

.....  
Zadock Johnston  
.....  
.....

STATE OF MONTANA, )  
                          ) s.s.

COUNTY OF FLATHEAD. ) Zadock Johnston having first been duly sworn depose and say that he is of lawful age and \_\_\_\_\_ the appropriator and claimant of the water and water rights mentioned in the foregoing Notice and Statement of appropriation and claim, and the person whose name is subscribed thereto as the appropriator and claimant, that he know the contents of said notice and statement foregoing, and that the matters and things therein stated are true.

.....  
Zadock Johnston  
.....

Subscribed and sworn to before me, this 25 day of August 1896

G. H. Grubb, Notary Public  
in and for Flathead County  
Montana.

(Seal)

Filed for record at the request of Geo Grubb the 26th day of August A. D. 1896, at 10.02 o'clock A. M.

By Aug. Lagoni Asst Deputy. Michel Therriault Recorder.

\*\*\*\*\*

Transcribed from Flathead County Records, Book 16 Water Rights, Page 319.

NOTICE OF WATER RIGHT.

THE STATE OF MONTANA, )  
                          ) ss To all Whom these Presents May Concern:  
COUNTY OF FLATHEAD)

BE IT KNOWN, That I Jacob A. Fossum of Holt in said County and State, do hereby publish and declare as a legal notice to all the world,

1. That I have a legal right to the use, possession and control of and claim Thirty six (36) inches of the waters of Dads Creek in said County and State, for irrigating and other purposes.



LAKE COUNTY, MONTANA

11. That the special purpose for which said water is intended to be used , and the place of intended use is for irrigation on lots one, two and three of section 32, town 26 Range 19 W.

11. That I have taken said water out of and diverted it from said Creek by means of a Ditch which said ditch is 10 inches by 20 inches in size, and carries or conducts 36 inches of water from said creek; said ditch taps and diverts the water from said stream at a point upon its left bank about six hundred (600) feet north from the south line section 29 town 26 range 19 W. within eighteen (18) feet of a tamarac tree on the left bank of said creek upon which tree a copy of this notice is posted. Said tree is 32 inches in diameter, thence running or to run, to and upon said described land ( and through said land, if I so desire, to any requisite point of final discharge).

IV. That I appropriated and took said water on the 11th day of August A. D. 1897, by means of said ditch

V. That the name of the appropriator of said water is Jacob A. Fossum

VI. That I also hereby claim said ditch and the right of way therefor, and for said water by it conveyed, <sup>or to be conveyed</sup> from said point of appropriation to said land or point of final discharge, and also the right of location upon any lands of any dams, flumes, reservoirs, constructed or to be constructed, by me in appropriating and in using said water.

VII. That I also claim the right to keep in repair and to enlarge said means of water appropriation at any time and the right to dispose of the said right, water, ditch, or said appurtenances in part or whole at any time.

CLAIMING THE SAME, all and singular, under Chapter LXXIV. Compiled Statutes of the State of Montana, and all acts supplementary thereto or amendatory thereof.

TOGETHER with all and singular, the hereditaments and appurtenances thereunto belonging or appertaining or to accrue to the same.

WITNESS my hand at Holt, Flathead, Co. Montana, this 11th day of August 1897

.....  
Jacob A. Fossum  
.....  
.....

THE STATE OF MONTANA, )

                                  ) ss  
COUNTY OF FLATHEAD. )

Jacob A. Fossum having first been duly sworn deposes and says that he is of lawful age and \_\_\_\_\_ the appropriator - and claimant- of the water and water rights mentioned in the foregoing Notice and Statement of appropriation and claim, and the person- whose name is subscribed thereto as the appropriator- and claimant-, that he knows the contents of said notice and statement foregoing, and that the matters and things therein stated are true,

.....  
Jacob A. Fossum  
.....

Subscribed and sworn to before me, this 13th day of August 1897.

Michel Therriault

Co. Clerk & Recorder

(Seal)

By Aug. Lagoni A Dpty.

Filed for Record at the request of J. A. Fossum the 13th day of Aug. A. D. 1897, at

12.10 o'clock P. M.

By Aug Lagoni A. Deputy,

Michel Therriault Recorder.

\*\*\*\*\*

Transcribed from Flathead County Records, Book 16 Water Rights, Page 328.

NOTICE OF WATER RIGHT.

THE STATE OF MONTANA, )
ss. To All Whom these Presents may Concern:
COUNTY OF FLATHEAD. )

BE IT KNOWN, That I Duncan A. Grant of Holt in said County and State, do- hereby publish and declare as a legal notice to all the world,

I. That I have a legal right to the use, possession and control of and claim thirty six (36) inches of the waters of Dads Creek in said County and State, for irrigating and other purposes.

II. That the special purpose for which said water is intended to be used, and the place of intended use is for irrigation on lot. 3 of section 29 in Township 26 W. of Range 19 W. under section 2290 Revised Statutes of the United States

III. That I have taken said water out of , and diverted it from said creek; by means of ditch which said ditch is 10 inches by 20 inches in size, and carries or conducts 36 inches of water from said creek; said ditch taps and diverts the water from said stream at a point upon its North or right bank about six hundred (600) feet north from the south line section 29 Township 26 Range 19 west within 18 feet of a Tamarac tree on the left bank of said creek upon which tree a copy of this notice is posted said tree is 32 in. in diameter thence running, or to run, to and upon said described land ( and through said land, if I so desire, to any requisite point of final discharge).

IV. That I appropriated and took said water on the 9 day of April A. D. 1898, by means of said Ditch

V. That the name of the appropriator \_\_\_ of said water is Duncan A. Grant

VI. That I also hereby claim said ditch and the right of way therefor, and for said water by it conveyed or to be conveyed, from said point of appropriation to said land or point of final discharge, and also the right of location upon any lands of any dams, flumes, reservoirs, constructed or to be constructed, by me in appropriating and in using said water.

VII. That I also claim the right to keep inrepair and to enlarge said means of water appropriation at any time and the right to dispose of the said right, water, ditch, or said appurtenances, in part or whole at any time.

CLAIMING THE SAME, all and singular, under Chapter LXXIV. Compiled Statutes of the State of Montana, and all acts supplementary thereto or amendatory thereof.

TOGETHER with all and singular, the hereditaments and appurtenances thereunto belonging or appertaining or to accrue to the same.

WITNESS my hand at Holt Flathead Co. Montana, this 9 day of April 1898

Duncan A. Grant

.....
.....
.....

THE STATE OF MONTANA, )
ss. Duncan A. Grant having first been duly sworn deposes and says
COUNTY OF FLATHEAD. ) that - he is of lawful age and - the appropriator-andclaimant- of the water and water rights mentioned in the foregoing Notice and Statement of appropriation and claim, and the person-whose name is subscribed thereto as the appropriator-and claimant-, that he knows the contents of said notice and statement foregoing, and that the matters and things therein stated are true.

LAKE COUNTY, MONTANA

Duncan A. Grant

.....  
.....

Subscribed and sworn to before me, this 11th day of April 1898

(Seal)

By Aug Lagoni  
a Deputy

Michel Therriault  
Co Clerk & Recorder in & for  
Flathead Co. Montana

Filed for Record at the request of Duncan A. Grant the 11th day of April A. D. 1898,  
at 3.05 o'clock P. M.

By Aug Lagoni A Deputy. Michel Therriault Recorder.

\*\*\*\*\*

Transcribed from Flathead County Records, Book 16 Water Rights, Page 406.

NOTICE OF WATER RIGHT.

THE STATE OF MONTANA, )  
ss: To all Whom these Presents may Concern:

COUNTY OF FLATHEAD. )

BE IT KNOWN, that Samuel Gillard of Dayton in said County and State does hereby publish and declare, as a legal notice to all the world,

I. That he has a legal right to the use, possession and control of and claim (100) inches of the waters of Gillard Spring in said County and State, for irrigating and other purposes.

II. That the special purpose for which said water is intended to be used, and the place of intended use is for Irrigating & Domestic purposes upon the E2 SW4, W2SE4, Sec. 18 Twp 25 Range 21 W.

III. That he has taken said water out of, and diverted it from said spring by means of a ditch which said ditch is 24 inches by 18 inches in size, and carries or conducts 100 inches of water from said spring; said ditch taps and diverts the water from said spring at a point upon its South West bank and carried in a southerly direction to and upon the E2 SW4, W2SE4, Sec. 18 Twp 25 Range 21 West thence running or to run, to and upon said described land ( and through said land, if He so desires to any requisite point of final discharge).

IV. That he appropriated and took said water on the 8th day of September A. D. 1900 by means of said ditch

V. That the name of the appropriator \_\_\_\_\_ of said water is Samuel Gillard

VI. That he also hereby claims said ditch and the right of way therefor, and for said water by it conveyed, or to be conveyed, from said point of appropriation to said land or point of final discharge, and also the right of location upon any lands of any dams, flumes, reservoirs, constructed or to be constructed, by him in appropriating and in using said water.

VII. That he also claims the right to keep in repair and to enlarge said means of water appropriation at any time, and the right to dispose of the said right, water, ditch, or said appurtenances, in part or whole at any time.

CLAIMING THE SAME, all and singular, under Chapter LXXIV. compiled Statutes of the state of Montana, and all acts supplementary thereto or amendatory thereof.

TOGETHER with all and singular, the hereditaments and appurtenances thereunto belonging or appertaining or to accrue to the same.

Witness my hand at Kalispell Montana, this 18 day of December 1900

Samuel Gillard

.....  
.....  
.....

STATE OF MONTANA, )  
                          ) ss.  
COUNTY OF FLATHEAD.)

Samuel Gillard having first been duly sworn deposes and says that he is of lawful age and \_\_\_\_\_ the appropriator- and claimant- of the water and water rights mentioned in the foregoing Notice and Statement of appropriation and Claim, and the person- whose name is subscribed thereto as the appropriator- and claimant-, that he knows the contents of said notice and statement foregoing, and that the matters and things therein stated are true.

Samuel Gillard

.....  
.....

Subscribed and sworn to before me, this 18 day of December 1900

Michel Therriault

County Clerk and Recorder

(seal)

by James T. Hartt, Asst Depy

Filed for Record at request of S. Gillard the 18th day of December A. D. 1900 at 4:35 o'clock P. M.

By James T. Hartt, Asst Deputy. Michel Therriault Recorder.

\*\*\*\*\*

Transcribed from Flathead County Records, Book 16 Water Rights, Page 409.

NOTICE OF WATER RIGHT.

STATE OF MONTANA, )  
                          ) ss. To all Whom these Presents may Concern:  
COUNTY OF FLATHEAD.)

*Authorization to change  
appropriation Water Right  
# 253320*

BE IT KNOWN, That Barney Branigan, a citizen of the United States of Dayton, in said County and State, do-hereby publish and declare, as a legal notice to all the world,

1. That I have a legal right to the use, possession and control of and claim Twenty eight cubic feet per second of time of the waters of Dayton Creek in said County and State, for irrigating and other purposes.

11. That the special purposes for which said water is intended to be used, and the place of intended use is for domestic and irrigation purposes covering land in Secs 19-20-29-30 Twp 25 North Range 21 West

111. That I have taken said water out of and diverted it from said creek by means of a ditch which said ditch is 24 inches by 36 inches in size, and carries or conducts 160 inches of water from said creek; said ditch taps and diverts the water from said stream upon its left bank thence running, or to run, to and upon said described land, ( and through said land if I so desire, to any requisite point of final discharge).

1V. That I appropriated and took said water on the 4th day of February A. D. 1901 by means of said ditch

V. That the name-of the appropriator \_\_\_\_\_ of said water is Barney Branigan

LAKE COUNTY, MONTANA

VI. That I also hereby claim said ditch and the right of way therefor, and for said water by it conveyed or to be conveyed from said point of appropriation to said land or point of final discharge, and also the right of location upon any lands of any dams, flumes, reservoirs, constructed or to be constructed, by me in appropriating and in using said water.

VII. That I also claim the right to keep in repair and to enlarge said means of water appropriation at any time, and the right to dispose of said right, water, ditch, or said appurtenances, in part or whole at any time.

CLAIMING THE SAME, all and singular, By virtue of Title VIII, Part IV Division 11 of the Civil Code of Montana and all acts supplementary thereto or amendatory thereof.

TOGETHER with all and singular, the hereditaments and appurtenances thereunto belonging or appertaining or to accrue to the same.

WITNESS my hand at Dayton this 4th day of February 1901.

Barney Branigan

.....  
.....  
.....

STATE OF MONTANA, )

COUNTY OF FLATHEAD )  
ss

Barney Branigan having first been duly sworn depose- and say- that- he is of lawful age and \_\_\_\_\_ the appropriator - and claimant- of the water and water rights mentioned in the foregoing Notice and Statement of Appropriation and claim, and the person- whose name is subscribed thereto as the appropriator- and claimant-, that- he knows the contents of said notice and statement foregoing, and that the matters and things there- in stated are true.

Barney Branigan

.....  
.....

Subscribed and sworn to before me, this 4 th day of Febry 1901,

August Lagoni

(Seal)

County Clerk & Recorder

in and for Flathead County, State of Montana.

Filed for Record at request of Barney Branigan this 4th day of February 1901 at 5:15 o'clock P.M.

By \_\_\_\_\_ Deputy. August Lagoni Recorder.

\*\*\*\*\*

Transcribed from Flathead County Records, Book 16 Water Rights, Page 410. ✓

MOTICE OF WATER RIGHT.

STATE OF MONTANA, )

COUNTY OF FLATHEAD.)

ss. To all Whom these Presents may Concern:

BE IT KNOWN, That R. Brown of Kalispell said County and State in said County and State, do-- hereby publish and declare as a legal notice to all the world,

1. That I have a legal right to the use, possession and control of and claim Twenty five cubic feet per second of time of the waters of Irving Creek a tributary of Dayton Creek in said County and State, for irrigating and other purposes.

8/8

D. 202, Domestic Water, Ch. 2, Title

11. That the special purpose for which said water is intended to be used, and the place of intended use is for mining, milling and manufacturing and domestic purposes, at the confluence of Irving Creek with Dayton Creek on S W 4 Sec 33 Township 25 North Range 21 West

111. That I have taken said water out of , and diverted it from said Creek by means of a flume which said flume is 24 inches by 48 inches in size, and carries or conducts Twenty five cubic feet of water from said Creek; said flume tops and diverts the water from said stream upon its North bank thence running or to run to any requisite point of final discharge).

1V. That I appropriated and took said water on the 4th day of February A. D. 1901 by means of said \_\_\_\_\_ flume \_\_\_\_\_

V. That the name of the appropriator \_\_\_\_\_ of said water is R. Brown

VI. That I also hereby claim said ditch and the right of way therefor, and for said water by it conveyed, or to be conveyed, from said point of appropriation to said land or point of final discharge, and also the right of location upon any lands of any dams, flumes, reservoirs, constructed or to be constructed, by me in appropriating and inusing said water.

VII. That I also claim the right to keep in repair and to enlarge said means of water appropriation at any time, and the right to dispose of the said right, water, ditch, or said appurtenances, in part or whole at any time.

CLAIMING THE SAME, all and singular, by virtue of Title VIII, Part IV Division 11 of the Civil Code of the State of Montana and all acts supplementary thereto or amendatory thereof.

TOGETHER with all and singular, the hereditaments and appurtenances thereunto belonging or appertaining or to accrue to the same.

WITNESS \_\_\_\_\_ hand- at Kalispell, this 4th day of February 1901

R. Brown

.....  
.....  
.....

STATE OF MONTANA, )  
                          ) ss.  
COUNTY OF FLATHEAD.)

R. Brown having first been duly sworn depose- and says that- he is of lawful age and \_\_\_\_\_ the appropriator-and-claimant- of the water and water rights mentioned in the foregoing Notice and Statement of appropriation and claim, and the person-whose name is subscribed thereto as the appropriator-and-claimant-, that-he-knows the contents of said notice and statement foregoing, and that the matters and things therein stated are true.

R. Brown

.....  
.....

Subscribed and sworn to before me, this 4th day of February 1901

August Lagoni

(Seal)

County Clerk & Recorder

in and for Flathead County, State of Montana.

Filed for Record at request of R. Brown the 4th day of February 1901, at 8:45 o'clock

P. M.

By \_\_\_\_\_ Deputy. August Lagoni Recorder.

\*\*\*\*\*

8/18

LAKE COUNTY, MONTANA

NOTICE OF WATER RIGHT.

STATE OF MONTANA, )
COUNTY OF FLATHEAD. ) ss. To all Whom these Presents may Concern:

BE IT KNOWN, That I, Clarence E. Proctor of Dayton in said County and State do hereby publish and declare, as a legal notice to all the world.

I, That I have a legal right to the use, possession and control of and claim (20) twenty inches of the waters of Spring Creek, which rises in the NW 1/4 of Section 27 twenty seven, Township 25 Range 21, in said County and State, for irrigating and other purposes.

II. That the special purpose for which said water is intended to be used, and the place of intended use is for domestic and Irrigating purposes on the South 1/4 of SE 1/4 of Section 28 township 25 Range 21

III. That I have taken said water out of, and diverted it from said Spring Creek by means of a Ditch which said Ditch is twenty (20) inches by ten (10) inches in size, and carries or conducts twenty (20) inches of water from said Spring Creek; said Ditch taps and diverts the water from said stream upon its East bank 200 feet East of County Road and about 600 feet North of the above described lands from which said water is to be used upon them running, or to run, to and upon said described land, ( and through said land, if I so desire, to any requisite point of final discharge).

IV. That I appropriated and took said water on the 20th day of June A. D. 1892, by means of said Ditch and have held appropriated & used for the above purposes since above date

V. That the name of the appropriator of said water is Clarence E. Proctor

VI. That I also hereby claim said ditch and the right of way therefor, and for said water by it conveyed, or to be conveyed, from said point of appropriation to said land or point of final discharge, and also the right of location upon any lands of any dams, flumes, reservoirs, constructed or to be constructed by me in appropriating and in using said water. I also claim the right to enlarge and improve the spring at the source of said Creek

VII. That I also claim the right to keep in repair and to enlarge said means of water appropriation at any time, and the right to dispose of the said right, water, ditch, or said appurtenances, in part or whole at any time.

CLAIMING THE SAME, all and singular, under Chapter LXXIV. Compiled Statutes of the State of Montana, and all acts supplementary thereto, or amendatory thereof.

TOGETHER with all and singular, the hereditaments and appurtenances thereunto belonging or appertaining or to accrue to the same.

WITNESS my hand at Dayton Mt. this 26th day of April 1901

Clarence E. Proctor
.....
.....
.....

STATE OF MONTANA, )
COUNTY OF FLATHEAD. ) ss. Clarence E. Proctor having first been duly sworn depose- and say- that- he is of lawful age and \_\_\_\_\_ the appropriator- and claimant- of the water and water rights mentioned in the foregoing Notice and Statement of appropriation and claim, and the person-whose name is subscribed thereto as the appropriator- and claimant-, that-he- knows the content of said notice and statement foregoing, and that the matters and things therein stated are true.

Clarence E. Proctor
.....
.....

19-276 - Besette-Stock Co., Butte

Subscribed and sworn to before me, this 26 day of Apr. 1901

P. H. Dempsey, Justice of the Peace  
in and for Flathead Township  
Flathead Co. Montana

Filed for Record at request of C. E. Proctor the 29 day of April A. D. 1901 at 9 30 o'clock A. M.

By F. P. Browne Deputy. August Lagoni Recorder.

\*\*\*\*\*

Transcribed from Flathead County Records, Book 16 Water Rights, Page 437.

NOTICE OF WATER RIGHT.

STATE OF MONTANA, )  
COUNTY OF FLATHEAD. )

ss. To all Whom these Presents may Concern:

BE IT KNOWN, That C. E. Proctor and H. H. Smith of Dayton in said County and State, do hereby publish and declare, as a legal notice to all the world,

I. That they have a legal right to the use, possession and control of and claim One Hundred cubic feet of the waters of Ervin Creek in said County and State, for irrigating and other purposes.

II. That the special purpose for which said water is intended to be used, and the place of intended use is Sec. 36 T 25 N R 22 W. And Secs 31, 32 and 29 and 30 T. 25 N. R. 22 W. Special purposes Irrigating, Mining, Milling, Manufacturing, log driving and domestic purposes

III. That we have taken said water out of, and diverted it from said creek by means of ditch which said ditch is 144 inches by 96 inches in size and carries and conducts 100 cubic feet of water from said creek; said ditch taps and diverts the water from said stream upon its east bank about 500 yards in a south westerly direction from the N. E. corner of Sec. 36 T. 25 N. R. 22 W. We also claim "Lake Mary Ronan" with its tributaries as a reservoir and have commenced the erection of a dam near where the creek crosses the sec. line between secs 24 and 25, said dam to be 30 ft. high and 400 ft. long to hold and control said waters thence running or to run, to and upon said described land ( and through said land, if we so desire, to any requisite point of final discharge).

IV. That we appropriated and took said water on the 12th day of September A. D. 1901, by means of said ditch

V. That the names of the appropriators of said water are C. E. Proctor and H. H. Smith

VI. That they also hereby claim said ditch and the right of way therefor, and for said water by it conveyed, or to be conveyed, from said point of appropriation to said land or point of final discharge, and also the right of location upon any lands of any dams, flumes, reservoirs, constructed or to be constructed, by them in appropriating and in using said water.

VII. That they also claim the right to keep in repair and to enlarge said means of water appropriation at any time, and the right to dispose of the said right, water, ditch, or said appurtenances, in part or whole at any time.

CLAIMING THE SAME, all and singular, under Chapter LXXIV, Compiled Statutes of the State of Montana, and all acts supplementary thereto, or amendatory thereof.

TOGETHER with all and singular, the hereditaments and appurtenances, thereunto belonging or appertaining, or to accrue to the same.



LAKE COUNTY, MONTANA

WITNESS my hand at \_\_\_\_\_ this 12th day of Sept, 1901

.....  
C. E. Proctor  
.....  
H. H. Smith

STATE OF MONTANA, )  
COUNTY OF FLATHEAD, ) ss.

C. E. Proctor & H. H. Smith having first been duly sworn depose and say that they are of lawful age and the appropriators and claimants of the water and water rights mentioned in the foregoing Notice and Statement of appropriation and claim, and the persons whose names are subscribed thereto as the appropriators and claimants, that they know the contents of said notice and statement foregoing, and that the matters and things therein stated are true.

C. E. Proctor  
H. H. Smith  
.....

Subscribed and sworn to before me, this 21 day of Sept, 1901

P. H. Dampsey  
Justice of the Peace  
.....

Filed for Record at request of Geo Grubb the 25th day of September A. D. 1901 at 12.05 o'clock P. M.

By.....Deputy. August Lagoni Recorder.  
\*\*\*\*\*

Transcribed from Flathead County Records, Book 16 Water Rights, Page 443. ✓

NOTICE OF WATER RIGHT.

THE STATE OF MONTANA, )  
COUNTY OF FLATHEAD, )

ss. To all Whom these Presents may Concern:

BE IT KNOWN, That Frank Donaldson of Dayton in said County and State, do hereby publish and declares as a legal notice to all the world,

I. That I have a legal right to the use, possession and control and claim Thirty inches of the waters of Donaldson Creek in said County and State for irrigating and other purposes.

II. That the special purpose for which said water is intended to be used, and the place of intended use is on Section 11 Township 25 North Range 22 West the S $\frac{1}{2}$  of NE $\frac{1}{4}$  SE $\frac{1}{4}$  of NW $\frac{1}{4}$  and NE $\frac{1}{4}$  of SE $\frac{1}{4}$  of said section Township and Range

III. That I have taken said water out of and diverted it from said creek by means of Ditch which said ditch is 36 inches by 12 inches in size and carries or conducts thirty inches of water from said creek; said ditch taps and diverts the water from said stream at a point upon its East bank thence running or to run, to and upon said described land ( and through said land, if I so desire, to any requisite point of final discharge).

IV. That I appropriated and took said water on the 27th day of Nov. A. D. 1901, by means of said ditch

V. That the name- of the appropriator -- of said water is Frank Donaldson

VI. That I also hereby claim said ditch and the right of way therefor, and for said water by it conveyed, or to be conveyed, from said point of appropriation to said land or point of

final discharge, and also the right of location upon any lands of any dams, flumes, reservoirs, constructed or to be constructed, by me in appropriating and in using said water.

VII. That I also claim the right to keep in repair and to enlarge said means of water appropriation at any time, and the right to dispose of the said right, water, ditch, or said appurtenances, in part or whole at any time.

CLAIMING THE SAME, all and singular, under Chapter LXXIV. Compiled Statutes of the State of Montana, and all acts supplementary thereto or amendatory thereof.

TOGETHER with all and singular, the hereditaments and appurtenances thereunto belonging or appertaining, or to accrue to the same.

WITNESS my hand at Kalispell Montana, this 27th day of Nov. 1901

Frank Donaldson  
Dayton  
Mont.

THE STATE OF MONTANA, )  
COUNTY OF FLATHEAD. )

Frank Donaldson having first been duly sworn, deposes and says that he is of lawful age and \_\_\_\_\_ the appropriator - and claimant- of the water and water rights mentioned in the foregoing Notice and Statement of appropriation and claim, and the person whose name <sup>him</sup> subscribed thereto as the appropriator- and claimant-, that-he-knows the contents of said notice and statement foregoing, and that the matters and things therein stated are true.

Frank Donaldson

Subscribed and sworn to before me, this 27th day of November 1901

Michel Therriault Notary Public  
in and for Flathead County  
State of Montana

(Seal)

Filed for Record at request of F. Donaldson the 27th day of November A. D. 1901, at 11.30 o'clock A. M.

By.....Deputy. August Legoni Recorder.

\*\*\*\*\*

Transcribed from Flathead County Records, Book 16 Water Rights, Page 484. ✓

Notice of Water Right

of

Moulton Harmon

The undersigned a citizen of the United States and resident of the Territory of Montana being desirous of availing myself of the provisions of Chapter Thirty three General Laws of the Territory of Montana, do hereby give notice that I have this day located 3000 inches of water miners measurement to be taken from these certain lakes situated about eleven miles west of Flathead Lake, and about one and one half miles south of north west section corner of section Thirteen (13) Missoula County Montana Territory.

That it is my intention to construct a ditch or canal from said Lakes to mines and agricultural lands in the vicinity thereof and to use said water for mining, agricultural and manufacturing purposes.

Moulton Harmon (Seal)

\*\*\*\*\*

9/3

9/3

LAKE COUNTY, MONTANA

Transcribed from Flathead County Records, Book 16 Water rights, Page 523.

Declaration and Notice of Appropriation of Water Right

Notice is hereby given that I have this day appropriated and do hereby appropriate Twenty Thousand inches of the waters of Big Fork or Swan River in Township of ----- County of Missoula State of Montana said water is measured in accordance with Section 14, of an act of the Legislative Assembly of Montana Territory approved March 12-1885.

The purposes for which said waters are claimed are for mining, Milling Fluming, Irrigating Driving Mechanical Domestic and all other useful purposes. The said waters are diverted by means of a Dam and Sluices the size of said sluices will be 16 feet in depth 6 feet in width and have grade of about 1 inch to the rod

The date of the appropriation is Apr. 11. 1891

The name of the appropriator is Frank R. Miles

The name of the stream from which said waters are diverted is Big Fork or Swan River and an accurate description of the point of diversion is as follows, to wit.

About 150 yards from the outlet of Swan Lake The natural object or monument nearest the point of diversion is as follows, to wit.

Swan Lake about 150 yards south. This Notice is posted in a conspicuous at the point of intended diversion to wit.

On a Fir tree on the east Bank.

Frank R. Miles, Locator

State of Montana )  
County of Missoula ) S.S. Frank R. Miles being sworn says that he is the appropriator mentioned in the foregoing Declaration and Notice of Appropriation and a resident of the State of Montana and Citizen of the United States that he has heard read the foregoing Notice and that matters and things therein contained are true.

Frank R. Miles

Subscribed and sworn to before me this 11th day of April 1891

Robt L. Clinton

Notary Public in and for  
Missoula County State of  
Montana

(Seal)

I certify that I received this Instrument for Record on the 17th day of April 1891, at 11 o'clock A . M.

D. D. Bogart

County Recorder.

\*\*\*\*\*

82/16

Transcribed from Flathead County Records Book 35 Water Rights, Page 100. ✓

## NOTICE OF WATER RIGHT.

STATE OF MONTANA,            )  
                                  ) ss. To all Whom these Presents May Concern:  
County of Missoula         )

BE IT KNOWN, That We Clarence E. Proctor of Kalispell, Missoula County and State of Montana and Lute White of Butte City in Silver Bow County and State of Montana do hereby publish and declare as a legal notice to all the world,

I. That we have a legal right to the use, possession, and control of and claim Two thousand inches of the waters of Dayton Creek in said County and State, for irrigating and other purposes.

II. That the special purpose for which said water is intended to be used and the place of intended use is irrigation and manufacturing purposes Place of intended use is Sections 28, 29 & 33 in Township 25 N. Range 21 W

III. That we have taken said water out of , and diverted it from said Dayton creek by means of dam and ditch which said ditch is thirty six inches by forty eight inches in size , and carries or conducts two thousand inches of water from said Dayton Creek, Said ditch taps and diverts the water from said stream at a point upon its East bank in Section twenty in Township aforesaid at a point about one and a half miles North of the Reservation line where said line crosses Dayton Creek, Thence running south east a distance of two and one half miles across the above described land thence running, or to run, to and upon said described land ( and through said land, if we so desire, to any requisite point of final discharge).

IV. That we appropriated and took said water on the Eighth day of August A. D. 1891, by means of said ditch

V. That the names of the appropriators of said water are Clarence E Proctor and Lute White

VI. That we also hereby claim said ditch and the right of way therefor, and for said water by it conveyed, or to be conveyed from said point of appropriation to said land or point of final discharge, and also the right of location upon any lands of any dams, flumes, reservoirs, constructed or to be constructed, by us in appropriating, and in using said water.

VII. That we also claim the right to keep in repair and to enlarge said means of water appropriation at any time, and the right to dispose of the said right, water, ditch, or said appurtenances, in part or whole, at any time.

CLAIMING THE SAME, all and singular, under any and all laws, national and territorial, and rulings and decisions thereunder, in the matter of water rights, and specifically under Sections 731 to 735, inclusive, and 738 and 741, General Laws, Laws of Montana, Revised Statutes of 1879, or as amended, and under an act of the Legislative Assembly of the State of Montana, entitled " An Act Relative to Water Rights," approved March 12th, A. D. 1885.

TOGETHER WITH ALL AND SINGULAR the hereditaments and appurtenances thereunto belonging or appertaining or to accrue to the same.

WITNESS our hands at Kalispell State of, Montana, this Eighth day of August 1891

Clarence E. Proctor

Lute White

By Clarence E. Proctor

his Agent and Attorney

LAKE COUNTY, MONTANA

STATE OF MONTANA, )  
 ) ss  
 County of Missoula ) Clarence E Proctor of Kalispell, Missoula County, State of Mont-  
 ana having first been duly sworn deposes and says that he is of lawful age and one of the  
 appropriators and claimants of the water and water right mentioned in the foregoing Notice  
 and Statement of appropriation and claim, and the person whose name is subscribed thereto  
 as the appropriator and claimant that he knows the contents of said notice and statement fore-  
 going, and that the matters and things therein stated are true.

Clarence E Proctor  
 .....  
 .....

Subscribed and sworn to before me , this Eighth day of August A. D. 1891,

Chas E Peterkin  
 Notary Public in and for said  
 County and State

I certify that I received this instrument for Record on the 12 day of August A. D. 1891.  
 at 9 10 <sup>o'clock</sup> A M.

D D Bogart County Recorder.

\*\*\*\*\*

Transcribed from Flathead County Records, Book 36 Water Rights, Page 120. ✓

NOTICE OF WATER RIGHT.

THE STATE OF MONTANA, )  
 ) ss. To all Whom these Presents may Concern:  
 County of Missoula )

BE IT KNOWN, That I Samuel E. Johns a citizen of the United States and over the age of  
 Twenty one of Demersville in said County and State , do hereby publish and declare as a le-  
 gal notice to all the world,

I. That I have a legal right to the use, possession and control of and claim Three hun-  
 dred inches of the waters of Creek about 3/4 mile south of Goose Bay on Flathead Lake in  
 said County and State, for irrigating and other purposes.

II. That the special purpose for which said water is intended to be used and the  
 place of intended use is To be for irrigating purposes and to be used on the land embraced  
 in my Declaration of Occupancy made this 22 day of March 1892 and sent for record

III. That I have taken said water out of, and diverted it from said Creek by means of  
 a dam and ditch & sluice box which said ditch & sluice box is fifteen inches by Twenty four  
 inches in size and carries or conducts over 300 inches of water from said Creek. Said ditch  
 taps and diverts the water from said stream at a point upon its south bank about two hundred  
 rods West of the place it empties into Flathead Lake thence running or to run, to and upon  
 said described land ( and through said land, if I so desire, to any requisite point of  
 final discharge.)

IV. That I have appropriated and took said water on the 7th day of March A.D. 1892,  
 by means of said dam and ditch

V. That the name of the appropriator/ie Samuel E Johns  
 of said water

VI. That I also hereby claim said ditch and the right of way therefor, and for said  
 water by it conveyed from said point of appropriation to said land or point of final dis-

1892- Flathead-Salt Co. Roll

charge, and also the right of location upon any lands of any dams, flumes, reservoirs, constructed or to be constructed, by myself in appropriating, and inusing said water, and to divert it at a point higher up the said creek

VII. That I also claim the right to keep in repair and to enlarge said means of water appropriation at any time and the right to dispose of the said right, water, ditch, or said appurtenances in part or whole at any time.

CLAIMING THE SAME, all and singular, under any and all laws, national and territorial, and rulings and decisions thereunder, in the matter of water rights, and specifically under Sections 731 to 736 inclusive, and 738 and 741, General Laws, Laws of Montana, Revised Statutes of 1879, or as amended and under an act of the Legislative Assembly of the Territory of Montana, entitled "An Act Relative to water rights," approved March 18th <sup>AND</sup> 1885.

TOGETHER WITH ALL AND SINGULAR the hereditaments and appurtenances thereunto belonging or appertaining or to accrue to the same.

WITNESS my hand at Demersville, Montana, this 22 day of March A. D. 1892

.....  
Samuel E. Johns  
.....  
.....

STATE OF MONTANA, )  
                          ) ss  
County of Missoula ) Samuel E. Johns having first been duly sworn, deposes and says that he is of lawful age, and is the appropriator of and claimant of the water and water right mentioned in the foregoing Notice and Statement of appropriation and claim, and the person whose name is subscribed thereto as the appropriator and claimant that he knows the contents of said notice and statement foregoing, and that the matters and things therein stated are true.

.....  
Samuel E. Johns  
.....

Subscribed and sworn to before me, this 22nd day of March A. D. 1892

(Seal)

Henry W. Heideman  
Notary Public in and for  
Missoula County

I Certify that I received this Instrument for Record on the 24th day of Mar A D 1892 at 2.07 o'clock P. M.

D. D. Bogart                      County Recorder.  
By D. Bogart Deputy

\*\*\*\*\*

Transcribed from Flathead County Records, Book 36 Water Rights, Page 127. ✓

NOTICE OF WATER RIGHT.

STATE OF MONTANA, )  
                          ) ss    To all Whom these Presents may Concern:  
County of Missoula )

BE IT KNOWN, That I Clarence E Proctor of Kalispell in said County and State, do hereby publish and declare as a legal notice to all the world,

1. That I have a legal right to the use, possession and control of and claim Two thousand inches of the waters of Dayton Creek in said County and State, for irrigating and other purposes.

LAKE COUNTY, MONTANA

II. That the special purpose for which this water is intended to be used and the place of intended use is Irrigating and manufacturing purposes place of intended use is Section 28, 29 & 33 in Township No. 25 North Range 21 West

III. That I have taken said water out of and diverted it from said Dayton Creek by means of a dam and ditch which said ditch is forty eight inches by forty eight inches in size, and carries or conducts two thousand inches of water from said Dayton Creek, Said ditch taps and diverts the water from said stream at a point upon its East bank near the North West Corner of Section twenty in Township aforesaid at a point about two miles North of the Reservation line where the line crosses Dayton Creek and at the mouth of the Dayton Creek Canyon where Creek comes out of the mountains thence running South East a distance of three miles north the above described lands thence running or to run, to and upon said described land, ( and through said land, if I so desire, to any requisite point of final discharge.)

IV. That I appropriated and took said water on the Sixth day of November A. D. 1891, by means of said ditch

V. That the name of the appropriator of said water is Clarence E. Proctor

VI. That I also hereby claim said ditch and the right of way therefor, and for said water by it conveyed or to be conveyed, from said point of appropriation to said land or point of final discharge, and also the right of location upon any lands of any dams, flumes, reservoirs, constructed or to <sup>be</sup> constructed, by me in appropriating and in using said water.

VII. That I also claim the right to keep in repair and to enlarge said means of water appropriation at any time and the right to dispose of the said right, water, ditch, or said appurtenances, in part or whole, at any time.

CLAIMING THE SAME, all and singular, under any and all laws, national and State, and rulings and decisions thereunder, in the matter of water rights, and specifically under Sections 731 to 736 , inclusive, and 738 and 741, General Laws, Laws of Montana, Revised Statutes of 1879, or as amended, and under an act of the Legislative Assembly of the Territory of Montana, entitled " An Act Relative to Water Rights," approved March 12th, A.D. 1885.

TOGETHER WITH ALL AND SINGULAR the hereditaments and appurtenances thereunto belonging, or appertaining, or to accrue to the same.

WITNESS my hand at Kalispell State of, Montana, this Sixth day of November 1891

.....  
Clarence E. Proctor  
.....  
.....

STATE OF MONTANA,     )  
                                  ) ss.  
County of Missoula    )

Clarence E Proctor having first been duly sworn, deposes and says that he is of lawful age, and that he is the appropriator and claimant of the water and water right mentioned in the foregoing Notice and Statement of appropriation and claim, and the person whose name is subscribed thereto as the appropriator and claimant that he knows the contents of said notice and statement foregoing, and that the matters and things therein stated are true.

Clarence E Proctor  
.....  
.....

D. 2580-Besseye Shark Cr. Butte

Subscribed and sworn to before me, this 11th day of May A. D. 1892

J. H. Edward Notary Public  
in and for Missoula County  
Montana

(Seal)

I Certify that I received this instrument for Record on the 13 day of May A. D. 1892, at 9.15 o'clock A. M.

D. D. Bogart County Recorder.

\*\*\*\*\*

Transcribed from Flathead County Records, Book 36, Water Rights, Page 137. ✓

R/S

NOTICE OF WATER RIGHT.

STATE OF MONTANA, )  
ss. To all Whom these Presents may Concern:  
County of Missoula )

BE IT KNOWN, That I Peter Ronan in said County and State, do hereby publish and declare, as a legal notice to all the world,

I. That I have a legal right to the use, possession and control of and claim Two thousand (2000) inches of the waters of Irvine Creek in said County and State, for irrigating and other purposes.

II. That the special purpose for which said water is intended to be used, and the place of intended use is Milling, manufacturing, irrigation and other useful and beneficial purposes and the place of intended use is in the South East Corner of Township No. 25 N. Range No. 22 West in Missoula County Montana and at such other place or places as may be desired

III. That I have taken said water out of, and diverted it from said Creek by means of a dam and ditch which said ditch is 36 thirty six inches by (60) sixty inches in size, and carries or conducts 2000 inches of water from said Creek. Said ditch taps and diverts the water from said stream at a point upon its East bank of said creek and about one fourth of a mile South of the foot of Lake Mary Ronan and about one and one half mile North from the Flathead Indian Reservation line from a point near the Eighth mile west of the starting point of said line on the West shore of Flathead Lake thence running, or to run, to and upon said described land ( and through said land, if I so desire, to any requisite point of final discharge.)

IV. That I appropriated and took said water on the sixth (6) day of June A. D. 1892, by means of said dam and ditch

V. That the name of the appropriator of said water is Peter Ronan of Missoula County Montana

VI. That I also <sup>hereby</sup> claim said ditch and the right of way therefor, and for said water by it or to be conveyed, from said point of appropriation to said land or point of final discharge, and also the right of location upon any lands of any dams, flumes, reservoirs, constructed or to be constructed be me in appropriating and in using said water.

VII. That I also claim the right to keep in repair and to enlarge said means of water appropriation at any time and the right to dispose of the said right, water, ditch, or said appurtenances, in part or whole, at any time.  
Claiming the same, all and singular, under any and all laws, national and State, and rulings and decisions thereunder in the matter of water rights, and specifically under Sections 731 to 735 inclusive, and 736 and 741, General Laws, Laws of Montana, Revised Statutes of 1879, or as amended, and under an act of the Legislative Assembly of the Territory of Montana, entitled " An Act Relating to Water Rights," approved March 12th, A. D. 1885.



LAKE COUNTY, MONTANA

TOGETHER WITH ALL AND SINGULAR the hereditaments and appurtenances thereunto belonging, or appertaining or to accrue to the same.

WITNESS my hand at Missoula State of, Montana, this 8th day of June 1892

.....  
Peter Ronan  
.....  
.....

STATE OF MONTANA, )  
                          ) ss  
County of Missoula ) Peter Ronan having first been duly sworn, deposes and says that he is of lawful age, and the appropriator and claimant of the water and water right mentioned in the foregoing Notice and Statement of appropriation and claim, and the person whose name is subscribed thereto as the appropriator and claimant that he knows the contents of said notices and statement foregoing, and that the matters and things therein stated are true.

Peter Ronan  
.....  
.....

Subscribed and sworn to before me, this 8th day of June A. D. 1892

Frank H Woody

Notary Public  
.....

(SEAL)

I Certify that I received this Instrument for Record on the 9th day of June 1892, at 2:30 o'clock P.M.

D D Bogart County Recorder

\*\*\*\*\*

Transcribed from Flathead County Records, Book 36 Water Rights, Page 176. ✓

NOTICE OF WATER RIGHT.

STATE OF MONTANA, )  
                          ) ss. To all Whom these Presents may Concern:  
County of Missoula )

BE IT KNOWN, That I J A Fossum of Flathead in said County and State, do hereby publish and declare, as a legal notice to all the world,

I. That I have a legal right, to the use, possession and control of and claim 72 seven y two inches of the waters of The first creek emptying into Flathead Lake South of Town 26 Range 19 in said County and State, for irrigating and other purposes,

II. That the special purpose for which said water is intended to be used and the place of intended use is for irrigation on the North East quarter of Section 22 Town 26 Range 19

III. That I have taken said water out of and diverted it from said creek by means of a ditch which said ditch is 15 inches by 36 inches in size, and carries or conducts 72 inches of water from said Creek. Said ditch taps and diverts the water from said stream at a point upon its right bank about 600 six hundred yards South East from the South West Corner of Section 33 Twn 26 N Range 19 W. within five (5) feet of a Spruce tree on the left bank of said Creek upon which use a copy of this notice is posted said spruce tree is 18 or 20 in. in

diameter thence running, or to run, to and upon said described land (and through said land, if I so desire, to any requisite point of final discharge.)

14. That I appropriated and took said water on the 22nd day of November A. D. 1892, by means of said ditch

V. That the name of the appropriator of said water is J A Fossum

16. That I also hereby claim said ditch and the right of way therefor, and for said water by it conveyed, or to be conveyed, from said point of appropriation to said land or point of final discharge, and also the right of location upon any lands of any dams, flumes, reservoirs, constructed or to be constructed, by me in appropriating, and in using said water.

17. That I also claim the right to keep in repair and to enlarge said means of water appropriation at any time, and the right to dispose of the said right, water, ditch, or said appurtenances, in part or whole at any time.

CLAIMING THE SAME, all and singular, under any and all laws, national and State and rulings and decisions thereunder, in the manner of water rights,

TOGETHER WITH ALL AND SINGULAR, the hereditaments and appurtenances thereunto belonging or appertaining or to accrue to the same.

WITNESS my hand at Flathead, Montana, this 22nd day of November 1892

J A Fossum

.....  
.....  
.....

STATE OF MONTANA, )  
                          ) ss  
County of Missoula )

J A Fossum having first been duly sworn, deposes and says that he is of lawful age, and is the appropriator and claimant of the water and water rights mentioned in the foregoing Notice and Statement of appropriation and claim, and the person whose name is subscribed thereto as the appropriator and claimant that he knows the contents of said notice and statement foregoing, and that the matters and things therein stated are true.

J. A. Fossum

.....  
.....

Subscribed and sworn to before me, this Twenty eighth day of Nov A.-D 1892

Jno F Duffy

Notary Public

(seal)

.....

I certify that I received this instrument for Record on the 20th day of Dec. 1892, at 2.16 o'clock P M.

D D Bogart County Recorder.

\*\*\*\*\*

Transcribed from Flathead County Records, Book 36 Water Rights, Page 201. ✓

NOTICE OF WATER RIGHT.

THE STATE OF MONTANA, )  
                          ) ss. To all Whom these Presents may Concern:  
County of Flathead )

LAKE COUNTY, MONTANA

BE IT KNOWN, That H. H. Smith of Dayton Creek, Montana of Flathead County in said County and State, does hereby publish and declare as a legal notice to all the world,

I. That he has a legal right to the use, possession and control of and claim five hundred (500) inches of the waters of Irvin Creek in said County and State, for irrigating and other purposes.

II. That the special purpose for which said water is intended to be used and the place of intended use is upon Sections 32, 29 & 30 Twp 25 N. R. 21 West for irrigating & manufacturing purposes

III. That he has taken said water out of, and diverted it from said Creek by means of a ditch which said Ditch is seventy two inches by twenty four inches in size, and carries or conducts five hundred inches of water from said Irvin Creek. Said ditch taps and diverts the water from said stream at a point upon its north bank near the East line of Section 31 Twp. 25 N.R. 21 W. thence running or to run, to and upon said described land ( and through said land, if he so desire, to any requisite point of final discharge.)

IV. That he appropriated and took said water on the 15th day of July A. D. 1895, by means of said Ditch

V. That the name of the appropriator of said water is H. H. Smith.

VI. That he also hereby claims said ditch and the right of way therefor, and for said water by it conveyed, or to be conveyed, from said point of appropriation to said land or point of final discharge, and also the right of location on any lands of any dams, flumes, reservoirs, constructed or to be constructed by him in appropriating, and in using said water.

VII. That he also claims the right to keep in repair and to enlarge said means of water appropriation at any time, and the right to dispose of the said right, water, ditch, or said appurtenances, in part or whole, at any time.

CLAIMING THE SAME, all and singular, under Chapter LXXIV, Compiled Statutes of the State of Montana, and all acts supplementary thereto or amendatory thereof.

TOGETHER WITH ALL AND SINGULAR the hereditaments and appurtenances thereunto belonging or appertaining or to accrue to the same.

WITNESS my hand at Kalispell Flathead, Co., Montana, this 28th day of April 1894

H. H. Smith

J. J. Goff. Witness

.....  
.....  
.....

STATE OF MONTANA, )

County of Flathead ) H.H. Smith having first been duly sworn, deposes and says that he is of la wful age, and is the appropriator and claimant of the water and water rights mentioned in the foregoing Notice and Statement of appropriation and claim, and the person whose name is subscribed thereto as the ap propriator and claimant that he knows the contents of said notice and statement foregoing, and that the matters and things therein stated are true.

H. H. Smith

.....  
.....



LAKE COUNTY, MONTANA

utes, of 1879, or as amended, and under an act of the Legislative Assembly of the Territory of Montana, entitled "An Act Relative to Water Rights," approved March 12th, A. D. 1885.

TOGETHER WITH ALL AND SINGULAR the hereditaments and appurtenances thereunto belonging or appertaining or to accrue to the same.

WITNESS our hands at Kalispell, Montana, this 18 day of June 1894

J. T. Dickinson  
Scott N. Sanford  
Ole Anderson

STATE OF MONTANA, )

County of Flathead ) J. T. Dickinson and Scott N. Sanford having first been duly sworn depose and say that they are of lawful age, and are two of the appropriators and claimants of the water and water rights mentioned in the foregoing Notice and Statement of appropriation and claim, and the person whose names are subscribed thereto as the appropriators and claimants that they know the contents of said notice and statement foregoing, and that the matters and things therein stated are true.

J. T. Dickinson  
Scott N. Sanford

Subscribed and sworn to before me, this 26 day of June 1894.

G. H. Grubb  
Notary Public

(Seal)

I Certify that I received this instrument for Record on the 26th day of June A. D. 1894, at 10.05<sup>o'clock</sup>/<sub>A.M.</sub>

J. F. Vogt County Recorder.

\*\*\*\*\*

Transcribed from Flathead County Records, Book 56 Water Rights, Page 581. ✓

NOTICE OF THE APPROPRIATION OF WATER TO BE FILED FOR RECORD.

STATE OF MONTANA )  
                  ) ss.  
COUNTY OF FLATHEAD

TO WHOM IT MAY CONCERN:

BE IT KNOWN: That Frank R. Miles, Wilford J. Johnson, C. E. Shoemaker, C. B. Roberts, and G. W. Stapleton, citizens of the United States and residents of the State of Montana, do hereby declare and give notice that they hereby appropriate and have the legal right to the use, possession and control of the waters of the FLATHEAD RIVER? sometimes known as the PEND D ORVILLE RIVER, in said Flathead County Montana, to the full amount in inches, and by the means and for the purposes following, to-wit:

1. the number of inches claimed is TWO HUNDRED THOUSAND, legal measurement according to the laws of the State of Montana.
2. The purposes for which the said water are claimed are, for the generation of Electric Power; Mining; Milling; Smelting; Concentrating; Fluming; Irrigating; Domestic and other beneficial uses.
3. The place of the intended use is at or near the point of diversion, where this notice is posted and in the vicinity thereof.

D. 216—Beattie-Stork Co., Butte

4. The means of diversion will be by the use of a dam constructed across the said river and with pipes or penstocks, together with ditches and flumes.

5. It is intended to lay and construct as many of such pipes, or penstocks, ditches and flumes of such size as may be necessary to carry and divert the water intended to be used.

6. This appropriation is made on this 25th day of May 1904.

7. The names of the appropriators are as given above.

That the said appropriation is located with reference to natural objects and permanent monuments, and the point of diversion are as follows, to-wit:

The point of diversion is on the West bank of the said River about three quarters of a mile below the outlet of the Flathead Lake into the said River, at the head of the first Falls below the said Lake, and opposite a large Rock in the said River, which forms an island therein

Frank R. Miles  
 Wilford J. Johnson  
 C. E. Shoemaker  
 C. B. Roberts  
 G. W. Stapleton

State of Montana,        |  
                           | ss.  
 County of Flathead.   |       Frank R. Miles, being duly sworn deposes and says that he is one of the appropriators above named, that he has read the foregoing notice, and that the facts therein stated are true.

Frank R. Miles

Sworn to before me and signed in my presence this 26th day of May 1904.

(SEAL)

J. W. Walker County Clerk in and for  
 said County.

Filed for record at the request of F. R. Miles on the 26th day of May 1904 at 9/00 o'clock  
 A. M.

J. W. Walker, County Recorder.

\*\*\*\*\*

Transcribed from Flathead County Records, Book 36 Water Rights, Page 582. ✓

NOTICE OF THE APPROPRIATION OF WATER TO BE FILED FOR RECORD.

STATE OF MONTANA        |  
                           | ss.  
 COUNTY OF FLATHEAD   |       TO WHOM IT MAY CONCERN:

BE IT KNOWN: That Frank R. Miles, Wilford J. Johnson, C. E. Shoemaker, C. B. Roberts, and G. W. Stapleton, citizens of the United States, and residents of the State of Montana, do hereby declare and give due and legal notice, that they appropriate and have the legal right to the use, possession and control of the waters of the FLATHEAD RIVER, sometimes known as the PEND D OREILLE river in said Flathead County, Montana, to the full amount in inches, and by the means and for the purposes following, to-wit:

1. The number of inches claimed, is TWO HUNDRED THOUSAND, legal measurement according to the laws of the State of Montana.
2. The purposes for which the said water are claimed are, for the generation of Electrical power; Mining; Milling; Smelting; Concentrating; Fluming; Irrigating; Domestic and other beneficial uses.
3. The place of the intended use is at the point of diversion where this notice is posted

LAKE COUNTY, MONTANA

and at such other places along the line of the proposed ditch and flume where water may be furnished for irrigating and domestic purposes.

4. The means of diversion will be by a dam constructed across the said river and with Pipes or penstocks, together with ditches and flumes.

5. It is intended to Lay and Construct as many of such Pipes or Penstocks, ditches and Flumes of such size as may be necessary to carry and divert the water intended to be used.

6. This appropriation is made on this 24th day of May 1904.

7. The names of the appropriators are as given above.

That the said appropriation is located with reference to natural objects and permanent monuments, and the point of diversion are as follows, to-wit:

The points of diversion are two, one on each side of the said river, opposite each other and at the outlet of a deep canon about five miles below the outlet of the said Flathead Lake into the said Flathead River.

- Frank R. Miles
- Wilford J. Johnson
- C. E. Shoemaker
- C. B. Roberts
- G. W. Stapleton

State of Montana, ) ss.

County of Flathead, ) Frank R. Miles, being duly sworn deposes and says that he is one of the appropriators above named, that he has read the foregoing notice, and that the facts therein stated are true.

Frank R. Miles

Sworn to before me and signed in my presence this 26th day of May 1904.

(SEAL)

J.W. Walker County Clerk in and for the said County.

Filed for record at the request of F. R. Miles on the 26th day of May 1904 at 9/05 o'clock A. M.

J. W. Walker County Recorder

\*\*\*\*\*

Transcribed from Flathead County Records, Book 36 Water Rights, Page 583.

NOTICE OF APPROPRIATION OF WATER TO BE FILED FOR RECORD.

State of Montana, )  
County of Flathead, ) ss.

TO WHOM IT MAY CONCERN,

Know all men by these presents, that Jeremiah Miller, Geo. L. MacGibbon, S. E. MacGibbon, A. B. Clements, and Elmer J. Kingsbury, citizens of the United States, and residents of the State of Montana, do hereby declare and give notice that they hereby appropriate, and have the legal right to the use, possession and control of the water of the Flathead River which is sometimes known as the Bend D'Oreille River, in the said Flathead County, Montana, to the full amount in inches and the means and for the following purposes towit:

1. The number of inches claimed is Two hundred and fifty thousand, legal measurement, according to the laws of the State of Montana.
2. The purposes for which the said waters are claimed, are for the generation of Electric Power, Fluming, Irrigating, Mining, Milling, Concentrating, Smelting, Domestic and other beneficial uses.
3. The places of the intended uses are at or near the points of diversion where this

D. 2166 - Reservoir Stock Co., Water

notice is posted, and in the vicinity thereof.

4. The means of diversion will be by the use of a dam, or dams, with pipes, penstocks, ditches and flumes of such size as may be necessary to carry and divert the water intended to be used.

5. This appropriation is made on the 29th . day of June 1904.

6. The names of the appropriators are as given above.

7. That the said appropriations are located with reference to natural objects and permanent monuments, and the points of diversion are as follows, to-wit:

The points of diversion are two, one on each side of the said river, opposite each other, about two feet above the outlet of the first falls in the said River, at a point about a mile and a half below the outlet of Flathead Lake, and at a point where the river makes a turn in a northwesterly direction.

On the West side of said River a rocky point projects into the water, and on the east side there is a ravine, where there are a number of fir trees, on one of which this notice is posted.

- Jeremiah Miller
- Geo. L. MacGibbon
- S. E. MacGibbon
- A. B. Clements
- Elmer J. Kingsbury

State of Montana,            |  
 County of Flathead.        | ss. Jeremiah Miller, being first duly sworn, says; That he is one of the appropriators and claimants named in the foregoing notice of appropriation, that he has read said notice of appropriation and knows the contents thereof, and that all the matters and statements contained therein are true.

Jeremiah Miller

Subscribed and sworn to before me this 2nd day of July, A. D. 1904.

J. W. Walker County Clerk

(SEAL)

Filed for record at the request of Jeremiah Miller on the 2nd day of July 1904 at 9/00 o'clock A. M.

J. W. Walker County Recorder.

By Sam D. McNeely Deputy.

\*\*\*\*\*

Transcribed from Flathead County Records, Book 36 Water Rights, Page 584.

NOTICE OF APPROPRIATION OF WATER TO BE FILED FOR RECORD.

State of Montana,            |  
 County of Flathead.        | ss. TO WHOM IT MAY CONCERN.  
 Know all men by these presents, that Jeremiah Miller, Geo. L. MacGibbon, S. E. MacGibbon, A. B. Clements, and Elmer J. Kingsbury, citizens of the United States, and residents of the State of Montana, do hereby declare and give notice that they hereby appropriate, and <sup>have</sup> the legal right to the use, possession and control of the water of the Flathead River which is sometimes known as the Pend D O'Reille River, in the said Flathead County, Montana, to the full amount in inches, and the means and for the following purposes, to-wit:

1. The number of inches claimed is Two hundred and fifty thousand, legal measurement, according to the laws of the State of Montana.



LAKE COUNTY, MONTANA

2. The purposes for which the said waters are claimed are for the generation of Electric Power, Fluming, Irrigating, Mining, Milling, Concentrating, Smelting, Domestic and other Beneficial uses.

3. The places of the intended uses are at or near the points of diversion where this notice is posted, and in the vicinity thereof.

4. The means of diversion will be by the use of a dam or dams, with pipes, penstocks, ditches and flumes of such size as may be necessary to carry and divert the water intended to be used.

5. This appropriation is made on the 20th day of June 1904

6. The names of the appropriators are as given above.

7. That the said appropriations are located with reference to natural objects and permanent monuments, and the points of diversion are as follows, to wit;

The points of diversion are two, one on each side of the said river, opposite each other, about two miles and a half below the outlet of Flathead Lake, in a deep canyon with high rock walls on each side, being the second Falls on the said River at a point above a large rock in the said River which forms an Island, therein, On the west bank of the River there is a large tree on top of a rock cliff, and on the the east side of the River there is a high rock cliff with a number of fir-trees, thereon, on one of which this notice is posted.

Jeremiah Miller

Geo. L. MacGibbon

S. E. MacGibbon

A. B. Clements

Elmer J. Kingsbury

State of Montana, )  
County of Flathead. ) ss.

Jeremiah Miller, being first duly sworn, says: That he is one of the appropriators and claimants named in the foregoing notice of appropriation; that he has read said notice of appropriation and knows the contents thereof, and that all the matters and statements contained therein are true.

Jeremiah Miller

Subscribed and sworn to before me this 2nd day of July A. D. 1904.

J. W. Walker County Clerk.

(SEAL)

Filed for record at the request of Jeremiah Miller on the 2nd day of July 1904 at 9/05 o'clock A. M.

J. W. Walker County Recorder

By Sam D. McNeely Deputy.

\*\*\*\*\*

Transcribed from Flathead County Records, Book 36 Water Rights, Page 588. ✓

NOTICE OF APPROPRIATION OF WATER RIGHT.

State of Montana, )  
County of Flathead. ) ss.

KNOW ALL MEN BY THESE PRESENTS, That the undersigned did, on the tenth day of November, ninete en hundred and four, locate, appropriate and claim, and by these presents does locate, appropriate and claim, all the waters, being about one cubic foot per second of time, legal

U. S. G. - Flathead Stock Co. - Butte

measurement, of a certain spring creek or stream arising upon and formed by springs upon the southwest quarter of the southwest quarter of section twenty, in township twenty-five, north, of range twenty, west, in Flathead County, State of Montana, and did on said date above named mark the point of intended diversion by posting thereat a copy of this notice in a conspicuous place; that said water is claimed for domestic, irrigation and other useful and beneficial purposes and the place of intended diversion is upon said described forty acre tract of land.

Said water is to be diverted and conveyed and used from said stream through its original channel and such lateral ditches as may be taken therefrom, and also by means of buckets, pails, pumps and other appliances, and by stock for <sup>stock</sup> watering purposes.

That the stream from which said diversion and appropriation is to be made is more particularly described as follows, to-wit:

A stream formed by the conjunction of the waters flowing from several springs upon said southwest quarter of the southwest quarter of said section twenty, the last of which said springs is from a hundred to one hundred and fifty feet from the south line of said described tract of land and a little east of the center of said south line, all being upon land owned by the appropriator, and said water will be taken from said stream and used for stock watering purposes at a point below said last named spring and above said south line of said tract of land.

That the name of the appropriator is the undersigned, John M. Parsons.

John M. Parsons

State of Montana, )  
County of Flathead. ) ss.

John M. Parsons, being first duly sworn, says: That he is the John M. Parsons, the appropriator and claimant named in the foregoing notice of appropriation; that he has heard read said notice of appropriation, and knows the contents thereof, and that all the matters and statements contained therein are true.

John M. Parsons

Subscribed and sworn to before me this fourteen th day of November, 1904.

H. G. Pomeroy Notary Public in and for

(Seal) Flathead County, State of Montana.

Filed for record at the request of John M. Parsons on the 14th day of November 1904 at 9-30 o'clock A. M.

J. W. Walker County Recorder.

By Sam D. McNeely Deputy.

\*\*\*\*\*

Transcribed from Flathead County Records, Book 36 Page 599. ✓

NOTICE OF WATER APPROPRIATION.

TO ALL WHOM THESE PRESENTS MAY CONCERN: Be It Known that I, Henry N. Chapman, of Bigfork, Montana, by virtue of Title VIII., Part IV., Division II., of the Civil Code of the State of Montana, and all acts amendatory thereof, have appropriated one cubic foot per second of time of the waters of Red's Creek, a mountain stream which flows through section thirty-three, in township twenty-five, north, of range nineteen, west, in the direction of Flathead Lake and disappears before reaching the lake, in Flathead County, Montana.

The purposes for which said water is claimed and appropriated are domestic, mechanical, irrigation and other useful and beneficial purposes; that the place and places of intended use of said water are upon the following described land, in Flathead County, Montana, namely:

LAKE COUNTY, MONTANA

The south half of the southwest quarter of section thirty-three, and the south half of the southeast quarter of section thirty-two, township twenty-five, north, range nineteen, west.

That said waters are diverted by means of a flume and ditch about two feet wide by one foot deep into a larger flume and ditch five feet wide by eighteen inches deep, and the point of diversion is on the right bank of said stream going down from its source toward the mouth thereof, and is about two feet north of a balsam tree one foot in diameter and about twenty feet west of one fir tree about two feet in diameter, and is about twenty feet up the stream from a flume constructed across said stream by William Bohannon and William Trentor, and from eighty to one hundred rods above the point where the stream sinks.

The date of the appropriation is the first day of November nineteen hundred and five.

The name of the appropriator is the undersigned, Henry N. Chapman.

Witness my hand this sixth day of November, nineteen hundred and five.

Henry N. Chapman

State of Montana, )  
County of Flathead. ) ss.

Henry N. Chapman, being first duly sworn, says: That he is the appropriator named in, and the person whose name is subscribed to, the foregoing Notice of Water Appropriation; that he has read the said notice, and knows the contents thereof; that the matters and facts contained in said notice are true.

Henry N. Chapman

Subscribed and sworn to before me this 6th day of November, 1905.

C. H. Foot, Notary Public in and for  
Flathead County, Montana.

(Seal)

Filed for record at the request of C. H. Foot on the 6th day of November, 1905, at 10-00 o'clock A. M.

Reception No. 351

J. W. Walker County Recorder.

\*\*\*\*\*

Transcribed from Flathead County Records, Book 36 Water Rights, Page 608.

NOTICE OF THE APPROPRIATION OF WATER TO BE FILED FOR  
RECORD.

STATE OF MONTANA. |  
County of Flathead. | ss.

TO WHOM IT MAY CONCERN:

Be it known that Frank R. Miles, Wilford J. Johnson, C. E. Shoemaker, C. B. Roberts and C. W. Stapleton, citizens of the United States and residents of the State of Montana do hereby declare and give due legal notice that they appropriate and have the legal right to the use, possession and control of the waters of Flathead River, sometimes known as the Pend Oreille River in Flathead County, Montana to the full amount in inches and by the means and for the purpose following to-wit:

1. The number of inches claimed is FIVE HUNDRED THOUSAND legal measurement according to the laws of the State of Montana.
2. The purpose for which said water are claimed are for the generation of Electrical beneficial purposes.
3. The place of intended use is at the point of diversion where this notice is posted and at such other places along the line of the proposed ditch and flume where water may be furnished for irrigating and domestic purposes.
4. The means of diversion will be by a dam constructed across the said river and with pipes or penstocks, together with ditches and flumes.

OF RECORD TO THE APPLICANT BY THE COUNTY RECORDER.

D. 2700 - Resatto-Sherk Co., Butte

5. It is intended to lay and construct as many of such pipes or penstocks, together with ditches and flumes of such size as may be necessary to carry and divert the water intended to be used.

6. This appropriation is made on this 29th day of May, 1906.

7. The names of the appropriators are as given above. That the said appropriation is located with reference to natural objects and permanent monuments and the point of Diversion are as follows, to-wit:

The point of diversion is on the west bank of said river about three quarters of a mile below the outlet of Flathead Lake and in the vicinity of a large rock in said river, which forms an Island, therein.

Frank B. Miles  
 Wilford J. Johnson  
 C. E. Shoemaker  
 C. B. Roberts  
 G. W. Stapleton .

STATE OF MONTANA.     |  
                               |     SS.  
 COUNTY OF FLATHEAD.   |

C. E. Shoemaker, being first duly sworn deposes and says that he is one of the appropriators above named, that he has read the foregoing notice and that the facts therein stated are true and that a copy of this notice is posted in a conspicuous place at the point of intended diversion namely on a tree on the west bank of said River.

C. E. Shoemaker

SWORN TO BEFORE ME AND SIGNED IN MY PRESENCE THIS 1st day of June A. D. 1906.

(SEAL)

J. W. Walker

Filed for record at the request of C. E. Shoemaker, this 1st day of June 1906, at 3-00 o'clock P. M.

County Clerk in and for said County.

By Sam D. McNeely, Deputy.

J. W. Walker, County Clerk and Recorder.

Reception No. 2977.

By Sam D. McNeely, Deputy.

\*\*\*\*\*

Transcribed from Flathead County Records, Book 36 Water Rights, Page 609.

NOTICE IS HEREBY GIVEN, that the undersigned, ROY S. ALLEY, did on the 24th day of May, A. D., 1906, appropriate and locate two hundred (200) inches, being all of the waters of a certain creek hereinafter described; said creek having no known name.

That on the said 24th day of May, 1906, the said Roy S. ALLEY, posted in a conspicuous place, at the point of diversion of said water, a notice, setting forth the number of inches of water claimed; the purposes for which it was claimed, and place of intended use, together with the means of diversion; the date of appropriation, and the name of the appropriator.

That the purpose of the said appropriation was to use the said water for domestic and agricultural purposes on the following described lands, to wit:

Lot Number Two (2) in Section Number Twenty-three (23), and Lots Number Four (4), Five (5) and Six (6), and the Southeast Quarter of the Southwest Quarter of Section Twenty-four (24) in Township Number Twenty-six (26), North Range Nineteen (19) West of Montana Principal Meridian, in Flathead County, Montana.

LAKE COUNTY, MONTANA

That affiant intends to divert said water by means of a ditch three (3) feet in width and two (2) feet deep, extending from the point of diversion of said water, Easterly a distance of sixty (60) feet, to a gulch, by means of which the said water is carried to and upon the lands hereinbefore @scribed.

That the said point of diversion is located one thousand seven hundred and eighty (1780) feet in a South-westerly direction from a house on the Homestead, located by Charles Pattis, above described, and as marked on the records of the General Land Office.

The said stream, the waters of which are hereby appropriated, has no known name, but arises about one mile South-westerly of the point of diversion, hereinbefore described, and flows northerly along the Western boundary of the land above described, and into a pond about two hundred (200) feet from Swan Lake, in Flathead County, Montana.

Roy S. Alley

STATE OF MONTANA.

SE.

County of Silver Bow.

Roy S. ALLEY, being first duly sworn, says on oath: That he is the person named as the ap- propriator of the water hereinbefore described in the foregoing notice of appropriation: that he has read the said notice and knows the contents thereof and that the matters and facts contained in the said notice are true ofhis own knowledge.

Roy S. Alley

Subscribed and sworn to before me this11th day of June, 1906.

Will Hardcastle

(SEAL)

Notary Public in and for Silver Bow County, State of Montana.

Filed for record at the request of W. C. Whipps this 13th day of June, 1906, at 11-00 o'clock A. M.

Reception No. 3125.

J. W. Walker,

County Clerkeand Recorder.

By

\*\*\*\*\*

Transcribed from Flathead County Records, Book 56 Water Rights, Page 610. ✓

NOTICE OF WATER APPROPRIATION.

KNOW ALL MEN BY THESE PRESENTS: That I, Henry H. Howsley, of Kalispell, Montana, by virtue of Title 8, part 4, division 2, of the Civil Code of the State of Montana, and acts amendatory thereof, have appropriated and do hereby appropriate four cubic feet per second of time of the waters of that certain <sup>mountain</sup> stream which has its source within the Lewis and Clark Forest Reserve, upon unsurveyed sections nine and ten, in Township twenty-five, north of range nineteen, west, Montana Meridian, in Flathead County, Montana, said stream being an un- named stream and carrying not to exceed four cubic feet per second of time of water, except in seasons of extreme high water. Said stream has its source at the base of the mountain some- where near the boundary line between sections nine and ten as the same will be when the public survey is extended and near the northeast corner of said section nine and flows in a generally westerly direction to Flathead Lake, and across or very near to the northeast corner of lot three of section eight, said township and range.

The purposes for which said water is claimed and appropriated are for irrigation and domestic uses and other useful and beneficial purposes.

The place of intended use is upon lots three and four of section eight and the southwest quarter of the southwest quarter of section nine, and the northwest quarter of the northwest quarter of section sixteen, and lot one of section seventeen in township twenty-five north of range nineteen, west, Montana Meridian.

That it is the intention of the appropriator to divert, appropriate and make use of said water by means of a ditch taken out of said stream upon its left bank at a point about nine hundred feet from its source, following the course of the stream at which place of intended diversion a notice of appropriation is posted; that the date of the appropriation of said water and the posting of said notice is the 25th day of June, 1906.

The name of the appropriator is Henry H. Howsley.

Witness my hand, this 27th day of June, 1906.

Henry H. Howsley.

State of Montana, }  
                          } ss.  
County of Flathead. }

Henry H. Howsley, being first duly sworn, says: That he is the appropriator named in and the person whose name is subscribed to the foregoing notice of appropriation; that he has read the said notice and knows the contents thereof, and that the matters and facts therein stated and contained are true.

Henry H. Howsley.

Subscribed and sworn to before me, this 27th day of June, 1906.

(SEAL)

C. H. Foot.

Notary Public in and for Flathead

County, Montana.

Filed for record at the request of H. H. Howsley this 28th day of June, 1906, 9-00 o'clock A. M.

Reception No. 3288.

J. W. Walker,

County Clerk and Recorder.

By Sam D. McNeely, Deputy.

\*\*\*\*\*

Transcribed from Flathead County Records, Book 36 Water Rights, Page 621. ✓

NOTICE OF WATER APPROPRIATION.

KNOW ALL MEN BY THESE PRESENTS: That I, Urias Landis, of Big-fork, Montana, by virtue of Title 8, part 4, division 2, of the Civil Code of the State of Montana, and acts amendatory thereof, have appropriated, and do hereby appropriate two cubic feet per second of time of the waters of that certain mountain stream, which has its source within the Lewis and Clark Forest Reserve, in Township Twenty-six, north of range eighteen, and nineteen, west, Montana Meridian, in Flathead County, Montana, said stream being named Johnson Creek. Said stream has its source somewhere near the west boundary line of the Lewis and Clark Forest Reserve, in Township twenty-six, north, of range eighteen, west, Flathead County, Montana, and flows in a north-westerly direction to Big-fork, River.

The purposes for which said water is claimed and appropriated are for irrigation and domestic uses and other useful and beneficial purposes.

LAKE COUNTY, MONTANA

The place of intended use is upon Lot eight of section eleven, in township twenty-six north, of range nineteen, west, Montana Meridian.

That it is the intention of the appropriator to divert and appropriate and make use of said water by means of a ditch taken out of said stream upon its right bank at a point about two hundred and twenty-five feet, south-east of the south-east corner of said lot eight, said township and range, at which place of intended diversion a notice of appropriation is posted; that the date of the appropriation of said water and the posting of said notice is the 11th day of Oct. 1906.

The name of the appropriator is Urias Landis.

Witness my hand , this 19th day of October, 1906.

Urias Landis.

State of Montana, }  
County of Flathead, } ss.

Urias Landis, being first duly sworn, says: That he is the appropriator named in and the person whose name is subscribed to the foregoing notice of appropriation; that he has read the said notice and knows the contents thereof, and that the matters and facts therein stated and contained , are true.

Urias Landis

Subscribed and sworn to before me, this 19th day of October, 1906,

(SEAL)

H.H.Howsley

Notary Public in and for Flathead

County, Montana.

Filed for record at the request of Urias Landis this 19th day of October, 1906, at 4-40 o'clock P. M.

Reception NO. 4622.

J.W. Walker,

County Clerk and Recorder.

\*\*\*\*\*

Transcribed from Flathead County Records, Book 36 Water Rights, Page 639.

THIS IS TO CERTIFY That I, Louis Couture, do hereby appropriate one Hundred Sixty (160) inches of water from three springs known as the "Gingras Springs" to be used for useful and beneficial purposes on land in Sections 29 and 32 Twp. 23 N., R. 20 W. being in Flathead Indian Reservation in Flathead County, Montana.

And that the said "Gingras Springs" are located on the SE4 SE4 Sec.24 and the NE4 NE4, Sec. 25 T. 24 N.R. 20 West in said Flathead Indian Reservation about 5 miles northwest of Polson, Montana, and the creek formed by the confluence of said springs flows south-east and east across sections 30 and 29 T. 23 N. R. 20 W. and into Flathead Lake.

That beginning at the source and from thence to the outlet, the water from said "Gingras Springs" crosses land claimed as Indian Allotments by first, Miles, second, Batiste Couture, third, Patrick ( Kootenai Indian); and fourth Louis Couture.

And I also certify that the water from said "Gingras Springs" has been used for beneficial and useful purposes on land claimed as my allotment for 20 years past; that for the past 10 years said water has been used for my own personal benefit and during that time has not been used for useful or beneficial purposes by any other person or persons.

D. 2006-Reserve-Sink Co. Suite

IN WITNESS WHEREOF, I have hereunto set my hand and seal this 12th day of August, 1907.

Louis Couture

State of Montana,        )  
County of Flathead     ) ss

On this 12th day of August, 1907, before me C. Fred Gates, a Notary Public in and for Flathead County, Montana, personally appeared Louis Couture, known to me to be the person whose name is subscribed to the within instrument, and acknowledged to me that he executed the same.

IN TESTIMONY WHEREOF, I have hereunto set my hand and affixed my official seal this the day and year in this certificate above written.

C. Fred Gates

(( SEAL ))

Notary Public in and for Flathead County, Montana.

The appropriation of water by Louis Couture as described in this instrument, is hereby approved.

Samuel Bellew

U. S. Indian Agent

Done at Jocko, Flathead Agency, Montana, this \_\_\_\_ day of August, 1907.

Filed for record at the request of C. F. Gates, this 30th day of August, 1907, at 9-05 o'clock AM.

No. 3586-

C. T. Young, County Recorder.


By Fred S. Perry, Deputy.

9/8

\*\*\*\*\*



LAKE COUNTY, MONTANA



WATER RIGHT LOCATION  
D. H. Bennett & Co., Boise

Transcribed from Flathead County Records, Book 71 Water Rights, Page 14. ✓

Notice of Appropriation of Water Right

STATE OF MONTANA, } ss.  
County of Flathead.

Know All Men by These Presents, That the undersigned did on the 29th day of

May 1902, appropriate and claim, and does by these presents appropriate, locate and claim  
Four (4) cubic feet per second of time legal measurement, of the waters of

West Fork of Dayton Creek in the County of Flathead, State of Montana, and did, on the above named date, mark the point of intended diversion by posting thereat a copy of this notice in a conspicuous place.

The said water is claimed for domestic irrigation and other useful and beneficial purposes, and the place of intended use is on

Sec. 8,  
S2 SW4 Township 28 N. Range 41 W M. M.

Said water is to be diverted and conveyed to said place by means of a dam and ditch -----;  
said ditch to be 2 1/2 feet wide on bottom 3 1/2 feet wide on top, and 1 1/2 feet deep

That the stream from which said diversion is to be made is more particularly described as follows, to-wit:

Said stream flows through the West half of Section 8 said Township

and measured from the said point of diversion as an initial point, the following well known and natural objects and permanent monuments are distant as follows, to-wit: about 100 feet West of West Section line said Section 8  
is distant --- in a ----- direction: ----  
is distant

in a ----- direction.  
And the undersigned hereby claims a right of way over all unappropriated lands of the United States, through which said ditch - shall pass, together with the right to repair and enlarge said ditch - whenever and wherever the same may be necessary to convey the water hereby appropriated.

Andrew Wilhelm  
Appropriator - and Claimant-

STATE OF MONTANA, } ss.  
County of Flathead,

Andrew Wilhelm, being first duly sworn, says:  
That he is ----- the appropriator- and claimant - named in the foregoing Notice of Appropriation; that he has ----- read said Notice of Appropriation, and knows the contents thereof, and that all the matters and statements contained herein are true. Andrew Wilhelm

Subscribed and sworn to before me this 31 day of May, 1902

F. E. Dempsey, Justice of the Peace  
Notary Public in and for Flathead County, State of Montana.

Filed for record at the request of F. L. Gray  
this 11th day of June 1902, at 10:20 o'clock A. M.

August Lagoni, Recorder.

--Reception No-- By \_\_\_\_\_ Deputy

9/10

WATER RIGHT LOCATION

Transcribed from Flathead County Records, Book 71 Water Rights, Page 15.

Notice of Appropriation of Water Right

STATE OF MONTANA, } ss.  
County of Flathead.

Know All Men by These Presents, That the undersigned did on the 29th day of May 1902, appropriate and claim, and does by these presents appropriate, locate and claim Two (2) cubic feet per second of time legal measurement, of the waters of Middle Fork of Dayton Creek, in the County of Flathead, State of Montana, and did, on the above named date, mark the point of intended diversion by posting thereat a copy of this notice in a conspicuous place. The said water is claimed for domestic, irrigation and other useful and beneficial purposes, and the place of intended use is SW4 SE4 & SE4 SW4 Section 8 Township 25 N of Range 21 W of M. M.

Said water is to be diverted and conveyed to said place by means of a dam and ditch----- ; said ditch to be 1 1/2 feet wide on bottom 2 feet wide on top, and 1 1/2 feet deep

That the stream from which said diversion is to be made is more particularly described as follows, to-wit: flowing into East fork of Dayton Creek about 60 rods North of the South line of said Section 8.

and measured from the said point of diversion as an initial point, the following well known and natural objects and permanent monuments are distant as follows, to-wit: From SW corner of NE4 of SE4 Said Section 8 is distant 300 feet in a North east direction: -- -- is distant -- -- direction.

And the undersigned hereby claims a right of way over all unappropriated lands of the United States, through which said ditch - shall pass, together with the right to repair and enlarge said ditch - whenever and wherever the same may be necessary to convey the water hereby appropriated.

Andrew Wilhelm  
Appropriator - and Claimant -

STATE OF MONTANA, } ss.  
County of Flathead,

Andrew Wilhelm, being first duly sworn, says: That he is -- -- the appropriator - and claimant - named in the foregoing Notice of Appropriation; that he has --- read said Notices of Appropriation, and knows the contents thereof, and that all the matters and statements contained therein are true. Andrew Wilhelm  
Subscribed and sworn to before me this 31, day of May, 1902.

E. E. Dempsey, Justice of Peace of Flathead  
Notary Public in and for Flathead County, State of Montana.  
Township

Filed for record at the request of F. L. Gray  
this 12th day of June 1902, at 3:05 o'clock P. M.

August Lagoni  
Recorder.

By E. P. Brown, Deputy

R/W

WATER RIGHT LOCATION  
D. 137 - Besette-Sork Co., Butte

Transcribed from Flathead County Records, Book 71 Water Rights, Page 26. ✓

Notice of Appropriation of Water Right

STATE OF MONTANA, } ss.  
County of Flathead.

Know All Men by These Presents, That the undersigned did on the 5th day of January 1903, appropriate and claim, and do es by these presents appropriate, locate and claim one

cubic feet per second of time legal measurement, of the waters of a certain spring on NW4 NE4 of Sec. 34 T. 25 N. of Range 21 W. in the County of Flathead, State of Montana, and did, on the above named date, mark the point of intended diversion by posting thereat a copy of this notice in a conspicuous place.

The said water is claimed for Household use irrigation and other useful and beneficial purposes, and the place of intended use is on the

NW4 NE4 and Lot No 2 all in Sec. 34 Township 25 north of Range 21 West in said County and State

Said water is to be diverted and conveyed to said place by means of a dam and ditch said ditch to be 2 feet wide on bottom 3 feet wide on top, and 1 1/2 feet deep

That the stream from which said diversion is to be made is more particularly described as follows, to-wit:

South and East around the Hill on said NW4 NE4 and Southeast across said Lot 2, all in Sec. 34 T 25 N of Range 21 West,

and measured from the said point of diversion as an initial point, the following well known and natural objects and permanent monuments are distant as follows, to-wit: touching no points except the ones on the land above described is distant ---- in a ---- direction; is distant ---- in a ---- direction.

And the undersigned hereby claims a right of way over all unappropriated lands of the United States, through which said ditch shall pass, together with the right to repair and enlarge said ditch whenever and wherever the same may be necessary to convey the water hereby appropriated.

Thomas Reed  
Appropriator and Claimant

STATE OF MONTANA, } ss.  
County of Flathead,

That he is Thomas Reed, being first duly sworn, says: the appropriator and claimant named in the foregoing Notice of Appropriation; that he has read said Notice of Appropriation, and knows the contents thereof, and that all the matters and statements contained herein are true. Thomas Reed  
Subscribed and sworn to before me this 5th day of January, 1903.

(Seal)

E. Joe Rice  
Notary Public in and for Flathead County, State of Montana.

Filed for record at the request of Thomas Reed  
this 5 day of Jany 1903, at 12 45 o'clock P M.

J. W. Walker  
Recorder.

XXXXXXXXXX

By James T. Haritt  
Deputy

R/W

LAKE COUNTY, MONTANA

WATER RIGHT LOCATION

Transcribed from Flathead County Records, Book 71 Water Rights, Page 30.

Notice of Appropriation of Water Right

STATE OF MONTANA, } ss.  
County of Flathead.

Know All Men by These Presents, That the undersigned did on the 31 day of January 1903, appropriate and claim, and do by these presents appropriate, locate and claim two and one half cubic feet per second of time legal measurement, of the waters of Bickford Spring in the County of Flathead, State of Montana, and did, on the above named date, mark the point of intended diversion by posting thereat a copy of this notice in a conspicuous place. The said water is claimed for Domestic use irrigation and other useful and beneficial purposes, and the place of intended use is

N 1/2 NW 1/4 Sec 34 T. 25 N. Range 21 West. Said water having been used and appropriated for the last five years by the undersigned appropriator

Said water is to be diverted and conveyed to said place by means of a dam and ditch said ditch to be 1 feet wide on bottom 3 feet wide on top, and 1 feet deep

That the stream from which said diversion is to be made is more particularly described as follows, to-wit:

from a spring in the head of a deep gulch about 200 yards in a southeasterly direction from the northeast corner of N 1/2 N. W. 1/4 Sec 34 T. 25. N Range 21 W.

and measured from the said point of diversion as an initial point, the following well known and natural objects and permanent monuments are distant as follows, to-wit: a large Rock at the Spring Ditch to be taken out on west BANK OF GULCH in a direction: is distant in a direction.

And the undersigned hereby claim a right of way over all unappropriated lands of the United States, through which said ditch shall pass, together with the right to repair and enlarge said ditch whenever and wherever the same may be necessary to convey the water hereby appropriated.

F. L. Bickford.  
Appropriator and Claimant

STATE OF MONTANA, } ss.  
County of Flathead.

F. L. Bickford, being first duly sworn, says: That he is the appropriator and claimant named in the foregoing Notice of Appropriation; that he has read said Notices of Appropriation, and knows the contents thereof, and that all the matters and statements contained therein are true. F. L. Bickford  
Subscribed and sworn to before me this 31 day of Jan 1903

P. B. Dempsey Justice of the Peace  
Notary Public in and for Flathead County, State of Montana.

Filed for record at the request of F. L. Bickford  
this 3 day of Feb 1903, at 10 o'clock A. M.

J W Walker -  
Recorder.

By \_\_\_\_\_  
Deputy

WATER RIGHT LOCATION

D. J. C. Roberts-Stock Co., Butte

Transcribed from Flathead County Records, Book 71 Water Rights, Page 40.

Notice of Appropriation of Water Right

STATE OF MONTANA, } ss.  
County of Flathead,

Know All Men by These Presents, That the undersigned did on the 29th day of July 1903, appropriate and claim, and do es by these presents appropriate, locate and claim One (1) cubic feet per second of time legal measurement, of the waters of The North Spring in the County of Flathead, State of Montana, and did, on the above named date, mark the point of intended diversion by posting thereat a copy of this notice in a conspicuous place. The said water is claimed for domestic irrigation and other useful and beneficial purposes, and the place of intended use is on the SW 1/4 NE 1/4 Sec. Thirty (30) in Twp. , Twenty-five (25) North of Range Twenty ( 20 ) West

Said water is to be diverted and conveyed to said place by means of a dam and ditch pipes ; said ditch to be of ordinary size say 12 inch feet wide on top and feet deep

spring That the stream from which said diversion is to be made is more particularly described as follows, to-wit: The North Spring and is on the SE 1/4 NW 1/4 Sec. 30 Twp. 25. N. Range 20 W

and measured from the said point of diversion as an initial point, the following well known and natural objects and permanent monuments are distant as follows, to-wit: The center line of Section 30 is distant about 20 rods in an easterly direction; and the East and West Section line between section 30 and 19 is distant about 85 rods in a Northerly direction

And the undersigned hereby claim a right of way over all unappropriated lands of the United States, through which said pipes shall pass, together with the right to repair and enlarge said pipes whenever and wherever the same may be necessary to convey the water hereby appropriated.

Robert J. Daley  
Appropriator and Claimant

STATE OF MONTANA, } ss.  
County of Flathead,

Robert J. Daley, being first duly sworn, says:

That he is the appropriator and claimant named in the foregoing Notice of Appropriation; that he has read/said Notices of Appropriation, and knows the contents thereof, and that all the matters and statements contained herein are true. Robert J. Daley

Subscribed and sworn to before me this 29th day of July, 1903

(Seal)

C. B. Roberts  
Notary Public in and for Flathead County, State of Montana.

Filed for record at the request of C B Roberts this 29 day of July 1903, at 4/35 o'clock P M.

J. H. Walker  
Recorder.

By Sam D. McNeely  
Deputy

R/W

WATER RIGHT LOCATION

Transcribed from Flathead County Records, Book 71 Water Rights, Page 50. ✓

Notice of Appropriation of Water Right

STATE OF MONTANA, } ss.  
County of Flathead, }

**Know All Men by These Presents**, That the undersigned did on the 29th day of December 1903, appropriate and claim, and do es by these presents appropriate, locate and claim five (5) cubic feet per second of time legal measurement, of the waters of certain springs on Lot 4 Sec. 29 Twp. 25. N. R. 20 W. in the County of Flathead, State of Montana, and did, on the above named date, mark the point of intended diversion by posting thereat a copy of this notice in a conspicuous place. The said water is claimed for domestic irrigation and other useful and beneficial purposes, and the place of intended use is on Lots 1-2-3-4- & 5 of section 29 in Township 25 North of Range 20 West.

Said water is to be diverted and conveyed to said place by means of a dam and ditch said ditch to be 4 feet wide on bottom 5 feet wide on top, and 2 to 3 feet deep Springs  
That the stream from which said diversion is to be made is more particularly described as follows, to-wit: several natural springs situate upon Lot 4 of Section 29 Township 25 North of Range 20 West,

and measured from the said point of diversion as an initial point, the following well known and natural objects and permanent monuments are distant as follows, to-wit: The Northwest corner of Section 29 said Township and Range is distant 50 rods in a Northwesterly direction; and the North line of Sec. 29 is distant 35 rods in a Northerly direction.

And the undersigned hereby claim s a right of way over all unappropriated lands of the United States, through which said ditch shall pass, together with the right to repair and enlarge said ditch whenever and wherever the same may be necessary to convey the water hereby appropriated.

R. A. Rollins  
Appropriator and Claimant

STATE OF MONTANA, } ss.  
County of Flathead, }

H. A. Rollins, being first duly sworn, says: That he is the appropriator and claimant named in the foregoing Notice of Appropriation; that he has read the said Notices of Appropriation, and knows the contents thereof, and that all the matters and statements contained therein are true. R. A. Rollins  
Subscribed and sworn to before me this 29th day of December, 1903

(SEAL)

G. B. Roberts  
Notary Public in and for Flathead County, State of Montana.

Filed for record at the request of C. B. Roberts  
this 29th day of December 1903, at 2:55 o'clock P. M.

J. W. Walker  
Recorder.

By Sam D. McNeely  
Deputy

Exception/NoX

R/10

WATER RIGHT LOCATION  
D. 261 - Besette Stock Co., Butte

Transcribed from Flathead County Records, Book 71 Water Rights, Page 55. ✓

Notice of Appropriation of Water Right

STATE OF MONTANA, } ss.  
County of Flathead.

**Know All Men by These Presents.** That the undersigned did on the 10th day of March 1904, appropriate and claim and does by these presents appropriate, locate and claim three hundred (300) cubic feet per second of time legal measurement, of the waters of a Creek flowing through Sec. 6, 7, 8, 16, & 9, Tp. 25 N, R 20 W (un named) in the County of Flathead, State of Montana, and did, on the above named date, mark the point of intended diversion by posting thereat a copy of this notice in a conspicuous place. The said water is claimed for Domestic irrigation and other useful and beneficial purposes, and the place of intended use is

SE-4 Sec. 8, Tp 25 N, R 20 W,

Said water is to be diverted and conveyed to said place by means of a dam and ditch said ditch to be 2 feet wide on bottom 3 feet wide on top, and 1 1/2 feet deep

That the stream from which said diversion is to be made is more particularly described as follows, to-wit: it enters into Tp 25 N, R. 20 W, at the SW-4 SW-4 Sec. 6 has a general course in a southeasterly direction flowing through S-2 SW-4 Sec. 6, NE-4 Sec. 7, NW-4 & SE-4 Sec. 8, NW-4 NW-4 Sec. 16, and enters the Flathead Lake at SE-4 SW-4 Sec. 9, all of said Township & Range

and measured from the said point of diversion as an initial point, the following well known and natural objects and permanent monuments are distant as follows, to-wit: from a natural falls situate at a point where said Creek enters SW-4 Sec. 8 is distant about 150 feet in a southerly direction; and from entrance of said Creek into Flathead Lake is distant about 1 mile in a northwesterly direction.

And the undersigned hereby claims a right of way over all unappropriated lands of the United States, through which said ditch shall pass, together with the right to repair and enlarge said ditch whenever and wherever the same may be necessary to convey the water hereby appropriated.

Robert J. Forrey  
Appropriator and Claimant

STATE OF MONTANA, } ss.  
County of Flathead,

Robert J. Forrey, being first duly sworn, says: That he is the appropriator and claimant named in the foregoing Notice of Appropriation; that he has read said Notice of Appropriation, and knows the contents thereof, and that all the matters and statements contained therein are true. Robert J. Forrey  
Subscribed and sworn to before me this 11th day of March, 1904

(SEAL)

W. B. Rhoades  
Notary Public in and for Flathead County, State of Montana.

Filed for record at the request of W. B. Rhoades  
this 12th day of March 1904, at 2/05 o'clock P. M.

J. W. Walker  
Recorder.

XXXXXXXXXXXX

By \_\_\_\_\_ Deputy

R/b



WATER RIGHT LOCATION

Transcribed from Flathead County Records, Book 71 Water Rights, Page 71. ✓

Notice of Appropriation of Water Right

STATE OF MONTANA, } ss.  
County of Flathead.

Know All Men by These Presents, That the undersigned did on the 22d day of October 1904 appropriate and claim, and do ss by these presents appropriate, locate and claim thirty (30) cubic feet per second of time legal measurement, of the waters of Turtle Lake in the County of Flathead, State of Montana, and did, on the above named date, mark the point of intended diversion by posting thereat a copy of this notice in a conspicuous place. The said water is claimed for Domestic irrigation and other useful and beneficial purposes, and the place of intended use is

on the land now occupied by J. B. Jette on the Flathead Indian Reservation County of Flathead, Montana.

Said water is to be diverted and conveyed to said place by means of a dam and ditch and flume ; said ditch to be six feet wide on bottom 12 feet wide on top, and four feet deep

That the stream from which said diversion is to be made is more particularly described as follows, to-wit:

Turtle Lake from which said water is to be diverted is a small lake situated about one mile Northeast of the house where the said J. B. Jette resides on said reservation

and measured from the said point of diversion as an initial point, the following well known and natural objects and permanent monuments are distant as follows, to-wit: Flathead Lake

is distant about 3 miles in an easterly direction; from said Turtle Lake is distant in a direction.

And the undersigned hereby claim a right of way over all unappropriated lands of the United States, through which said ditch shall pass, together with the right to repair and enlarge said ditch whenever and wherever the same may be necessary to convey the water hereby appropriated.

J. B. Jette  
Appropriator and Claimant

STATE OF MONTANA, } ss.  
County of Flathead.

J. B. Jette

That he is the appropriator and claimant named in the foregoing Notice of Appropriation; that he has read the said Notices of Appropriation, and knows the contents thereof, and that all the matters and statements contained therein are true. J. B. Jette  
Subscribed and sworn to before me this 25th day of October, 1904

(Seal)

J. W. Walker County Clerk

By Sam D. McNeely Deputy

Notary Public in and for Flathead County, State of Montana.

Filed for record at the request of J. B. Jette this 25th day of October 1904, at 9-45 o'clock A. M.

J. W. Walker  
Recorder.

By Sam D. McNeely  
Deputy

RECORDED

WATER RIGHT LOCATION  
D-257-Bessett Book Co., Salt

Transcribed from Flathead County Records, Book 71 Water Rights, Page 76. ✓

Notice of Appropriation of Water Right

STATE OF MONTANA, } ss.  
County of Flathead,

**Know All Men by These Presents**, That the undersigned did on the 21st day of December 1904, appropriate and claim, and do by these presents appropriate, locate and claim three (3) cubic feet per second of time legal measurement, of the waters of Creek running through Jos. Ashley's Jr. ranch on Flathead Indian Reservation in the County of Flathead, State of Montana, and did, on the above named date, mark the point of intended diversion by posting thereat a copy of this notice in a conspicuous place. The said water is claimed for domestic irrigation and other useful and beneficial purposes, and the place of intended use is

on the ranches occupied by John Beauchane and Wm Codly on said reservation ( unsurveyed)

Said water is to be diverted and conveyed to said place by means of a dam and ditch said ditch to be 6 feet wide on bottom 14 feet wide on top, and 2 feet deep

That the stream from which said diversion is to be made is more particularly described as follows, to-wit: about 300 yards Northeast of house occupied by Jos. Ashley Jr. on said Reservation

and measured from the said point of diversion as an initial point, the following well known and natural objects and permanent monuments are distant as follows, to-wit: Jos. Ashley's Jr. house is distant 300 yds in a in a Northeasterly direction; in a direction; is distant

And the undersigned hereby claim a right of way over all unappropriated lands of the United States, through which said ditch shall pass, together with the right to repair and enlarge said ditch whenever and wherever the same may be necessary to convey the water hereby appropriated.

Wm. Codley  
John Beauchane  
Appropriator - and Claimant -

STATE OF MONTANA, } ss.  
County of Flathead,

Wm. Codley, being first duly sworn, says: That he is one of the appropriator s and claimant s named in the foregoing Notice of Appropriation; that he has read/said Notice of Appropriation, and knows the contents thereof, and that all the matters and statements contained therein are true. Wm. Codley Subscribed and sworn to before me this 12 day of January, 1905

(Seal)

Frank L. Gray  
Notary Public in and for Flathead County, State of Montana.

Filed for record at the request of F. L. Gray this 16th day of January 1905, at 9:05 o'clock A M.

J. W. Walker  
Recorder.

Exception:

By \_\_\_\_\_ Deputy

A/S

LAKE COUNTY, MONTANA

WATER RIGHT LOCATION

Transcribed from Flathead County Records, Book 71 Water Rights, Page 86.

Notice of Appropriation of Water Right

STATE OF MONTANA, } ss.  
County of Flathead.

**Know All Men by These Presents**, That the undersigned did on the 9th day of February 1905, appropriate and claim, and does by these presents appropriate, locate and claim Four (4) cubic feet per second of time legal measurement, of the waters of Dayton Creek in the County of Flathead, State of Montana, and did, on the above named date, mark the point of intended diversion by posting thereat a copy of this notice in a conspicuous place. The said water is claimed for Domestic irrigation and other useful and beneficial purposes, and the place of intended use is

on the W 1/2 of the NW 1/4 Sec 20 The S 1/2 of the NE 1/4 Sec, 19, T. 25 N, of R No. 21 W.

Said water is to be diverted and conveyed to said place by means of a dam and ditch said ditch to be 2 1/2 feet wide on bottom 4 feet wide on top, and 2 feet deep

That the stream from which said diversion is to be made is more particularly described as follows, to-wit:

Said stream rises about the center of Section No. 33 T. 25 N. R. 21 W. and flows in a southerly direction through- Sec. 34 T 26 N. R. 21 W, also through- Sections No. 3-4-9-8 and 17 of T. 25 N. R 21 W.

and measured from the said point of diversion as an initial point, the following well known and natural objects and monuments are distant as follows, to-wit: from the east and west line of Sects 17 and 20 is distant about 21 rods in a southerly direction: from center of county road at intersection of basin road is distant about 44 rods in a Northerly direction.

And the undersigned hereby claim a right of way over all unappropriated lands of the United States, through which said ditch shall pass, together with the right to repair and enlarge said ditch whenever and wherever the same may be necessary to convey the water hereby appropriated.

Michael Meuli  
Appropriator and Claimant

STATE OF MONTANA, } ss.  
County of Flathead.

That he is Michael Miley, being first duly sworn, says: the appropriator and claimant named in the foregoing Notice of Appropriation; that he has read the Notices of Appropriation, and knows the contents thereof, and that all the matters and statements contained herein are true Michael Meuli  
Subscribed and sworn to before me this 4 day of May, 1905

P. H. Dempsey Justice of the Peace  
Notary Public in and for Flathead County, State of Montana

Filed for record at the request of Michael Meuli Sr.  
this 27th day of May 1905, at 9-30 o'clock A M.

J. W. Walker  
Recorder.

Reception No. By E. W. Phillips  
Deputy

WATER RIGHT LOCATION

D-281-Beattie Book Co., Butte

Transcribed from Flathead County Records, Book 71 Water Rights, Page 88.

Notice of Appropriation of Water Right

STATE OF MONTANA, } ss.  
County of Flathead.

Know All Men by These Presents, That the undersigned did on the 30th day of May 1905, appropriate and claim, and does by these presents appropriate, locate and claim

three cubic feet per second of time legal measurement, of the waters of the spring on the land where Claimant resides on the Flathead Indian Reservation in the County of Flathead, State of Montana, and did, on the above named date, mark the point of intended diversion by posting thereat a copy of this notice in a conspicuous place. The said water is claimed for domestic irrigation and other useful and beneficial purposes, and the place of intended use is

on said land

Said water is to be diverted and conveyed to said place by means of a dam and ditch and flume said ditch to be five feet wide on bottom eight feet wide on top, and two feet deep

That the stream from which said diversion is to be made is more particularly described as follows, to-wit:

a certain spring about one mile Southeast from the house where claimant resides on said land

and measured from the said point of diversion as an initial point, the following well known and natural objects and permanent monuments are distant as follows, to-wit: large hill from which the water flows is distant in a direction; in a direction.

And the undersigned hereby claims a right of way over all unappropriated lands of the United States, through which said ditch shall pass, together with the right to repair and enlarge said ditch whenever and wherever the same may be necessary to convey the water hereby appropriated.

James Dupuis  
Appropriator and Claimant

STATE OF MONTANA, } ss.  
County of Flathead,

James Dupuis, being first duly sworn, says:

That he is the appropriator and claimant named in the foregoing Notice of Appropriation; that he has read said Notices of Appropriation, and knows the contents thereof, and that all the matters and statements contained herein are true. James Dupuis

Subscribed and sworn to before me this 21 day of June, 1905

(seal)

Frank L. Gray  
Notary Public in and for Flathead County, State of Montana.

Filed for record at the request of F. P. Browne this 27th day of June 1905, at 1-05 o'clock P. M.

J. W. Walker  
Recorder.

Reception No. By Sam D. McNeely Deputy

R/O

LAKE COUNTY, MONTANA

WATER RIGHT LOCATION

Transcribed from Flathead County Records, Book 71 Water Rights, Page 91.

Notice of Appropriation of Water Right

STATE OF MONTANA, } ss.
County of Flathead, }

Know All Men by These Presents, That the undersigned did on the 17th day of July 1905, appropriate and claim, and does by these presents appropriate, locate and claim One Hundred (100) cubic feet per second of time legal measurement, of the waters of a certain spring or creek rising and being in the SE1/4 of the NW1/4 of Sec. 13 in Twp. 25 N. Range 21 W. which creek is commonly known and called Big Lodge Creek, in the County of Flathead, State of Montana, and did on the above named date, mark the point of intended diversion by posting thereat a copy of this notice in a conspicuous place. The said water is claimed for domestic, generating power, manufacturing, irrigation and other useful and beneficial purposes, and the place of intended use is

on the W1/2 of the SE1/4 of said Sec. 13 in Twp. 25 N. Range 21 West,

Said water is to be diverted and conveyed to said place by means of a dam and ditch and flume and ditch to be 2 1/2 feet wide on bottom 5 feet wide on top, and 4 feet deep

That the stream from which said diversion is to be made is more particularly described as follows, to-wit:

a large spring situated and being in and upon the Southeast quarter of the Northwest quarter of Section 13 in Township twenty-five North of Range twenty-one West

and measured from the said point of diversion as an initial point, the following well known and natural objects and permanent monuments are distant as follows, to-wit: The center of said Section 13 Twp. 25 North of Range 21 West is distant 40 rods in a Northerly direction; and the quarter corner on the South line said Section is distant 120 rods in a Southerly direction.

And the undersigned hereby claim a right of way over all unappropriated lands of the United States, through which said ditch and flume shall pass, together with the right to repair and enlarge said ditch whenever and wherever the same may be necessary to convey the water hereby appropriated.

Emery Gardner
Appropriator and Claimant

STATE OF MONTANA, } ss.
County of Flathead, }

That he is Emery Gardner, being first duly sworn, says: the appropriator and claimant named in the foregoing Notice of Appropriation; that he has read the Notice of Appropriation, and knows the contents thereof, and that all the matters and statements contained therein are true. Emery Gardner
Subscribed and sworn to before me this 17th day of July, 1905

(Seal) C. B. Roberts
Notary Public in and for Flathead County, State of Montana.

Filed for record at the request of Emery Gardner
this 17th day of July 1905, at 4-50 o'clock P. M.

J. W. Walker
Recorder.

By E. W. Phillips
Deputy

WATER RIGHT LOCATION  
D-251-Record Book Co., Butte

Transcribed from Flathead County Records, Book 71 Water Rights, Page 94.

Notice of Appropriation of Water Right

STATE OF MONTANA, } ss.  
County of Flathead.

Know All Men by These Presents, That the undersigned did on the 17th day of July 1905, appropriate and claim, and do by these presents appropriate, locate and claim

6 1/2 cubic feet per second of time legal measurement, of the waters of Unnamed Creek flowing through Sec 35 & 36 T. 27 N. R. 19 W. ) in the County of Flathead, State of Montana, and did, on the above named date, mark the point of intended diversion by posting thereat a copy of this notice in a conspicuous place. The said water is claimed for Domestic irrigation and other useful and beneficial purposes, and the place of intended use is

North 1/2 of Sec. 2 T. 26 R. 19 W.

Said water is to be diverted and conveyed to said place by means of a dam and ditch said ditch to be 2 feet wide on bottom 4 feet wide on top, and 1 feet deep

That the stream from which said diversion is to be made is more particularly described as follows, to-wit: a spring Creek heading in the Kootenai Range of Mountains flowing in a Southwesterly direction through Sec. 35 & 36 T. 27 N. R. 19 W, & emptying into Swan River

and measured from the said point of diversion as an initial point, the following well known and natural objects and permanent monuments are distant as follows, to-wit: S. W. Cor of said Sec. 36 is distant 500' in a North direction; ----- is distant

~~is distant~~ about 200' in a East direction.

And the undersigned hereby claim a right of way over all unappropriated lands of the United States, through which said ditch shall pass, together with the right to repair and enlarge said ditch whenever and wherever the same may be necessary to convey the water hereby appropriated.

Wm. Henry  
Somers Mont  
Appropriator and Claimant

Witness A.W. Simon

STATE OF MONTANA, } ss.  
County of Flathead.

Wm. Henry, being first duly sworn, says:

That he is the appropriator and claimant named in the foregoing Notice of Appropriation; that he has read said Notices of Appropriation, and knows the contents thereof, and that all the matters and statements contained therein are true. Wm. Henry

Subscribed and sworn to before me this 15th day of August, 1905

(Seal) County Clerk - J. W. Walker  
By Sam D. McNealy Deputy

Filed for record at the request of Wm. Henry this 15th day of August 1905, at 4-20 o'clock P. M.

J. W. Walker  
Recorder.

Reception No. By Sam D. McNealy Deputy

R/S

WATER RIGHT LOCATION

Transcribed from Flathead County Records, Book 71 Water Rights, Page 96.

Notice of Appropriation of Water Right

STATE OF MONTANA, } ss.  
County of Flathead.

Know All Men by These Presents, That the undersigned did on the nineteenth day of August 1905, appropriate and claim, and do ~~hereby~~ these presents appropriate, locate and claim (200) Two hundred cubic feet per second of time legal measurement, of the waters of two small lakes in the County of Flathead, State of Montana, and did, on the above named date, mark the point of intended diversion by posting thereat a copy of this notice in a conspicuous place. The said water is claimed for irrigation and other useful and beneficial purposes, and the place of intended use is

Said water is to be diverted and conveyed to said place by means of a dam and ditch pipe; said ditch to be feet wide on bottom feet wide on top, and feet deep

That the stream from which said diversion is to be made is more particularly described as follows, to-wit:

two small lakes on N. E. 1/4 of Sec. 20 T. 26, N. R. 19 W.

and measured from the said point of diversion as an initial point, the following well known and natural objects and permanent monuments are distant as follows, to-wit: one large cliff known as castle rock is distant 1/4 M. in a Southerly direction; one large cañon is distant 1/4 mile in a Northerly direction.

And the undersigned hereby claim a right of way over all unappropriated lands of the United States, through which said ditch shall pass, together with the right to repair and enlarge said ditch whenever and wherever the same may be necessary to convey the water hereby appropriated.

O. C. Estey  
Appropriator and Claimant

STATE OF MONTANA, } ss.  
County of Flathead.

O. C. Estey, being first duly sworn, says: That he is the appropriator and claimant named in the foregoing Notice of Appropriation; that he has read said Notices of Appropriation, and knows the contents thereof, and that all the matters and statements contained herein are true.

O. C. Estey  
Subscribed and sworn to before me this 22 day of Aug, 1905

(Seal)

J. W. Walker County Clerk  
Notary Public in and for Flathead County, State of Montana

Filed for record at the request of O. C. Estey  
this 22nd day of Aug 1905, at 4-30 o'clock P. M.

J. W. Walker  
Recorder  
By Deputy

Reception No

R/S

WATER RIGHT LOCATION  
 D-285-Beattie S&C Co., Butte

Transcribed from Flathead County Records, Book 71 Water Rights, Page 97.

Notice of Appropriation of Water Right

STATE OF MONTANA, } ss.  
 County of Flathead, }

**Know All Men by These Presents,** That the undersigned did on the 14th fourteenth day of August 1905, appropriate and claim, and do by these presents appropriate, locate and claim 6 six cubic feet per second of time legal measurement, of the waters of Yellow Bay Creek in the County of Flathead, State of Montana, and did, on the above named date, mark the point of intended diversion by posting thereat a copy of this notice in a conspicuous place. The said water is claimed for Motive Power irrigation and other useful and beneficial purposes, and the place of intended use is

Lot 1 Sec. 32, the NW 1/4 of the NW 1/4 Sec. 33, Lot 4 Sec 29 and the S 1/2 of the SW 1/4 Sec. 28, T. 25 N. R. 19 W.

Said water is to be diverted and conveyed to said place by means of a dam and ditch said ditch to be 2 feet wide on bottom 5 feet wide on top, and 1 1/2 feet deep.

That the stream from which said diversion is to be made is more particularly described as follows, to-wit:

Beginning near the summit of the Mission Range, running in a westerly direction emptying into Flathead Lake near the South line of T. 25 N. R. 19 W.

and measured from the said point of diversion as an initial point, the following well known and natural objects and permanent monuments are distant as follows, to-wit: One tamarac tree 2 1/2 feet in diameter is distant 22 feet in a Northwesterly direction; One balsam tree 1 1/4 feet in diameter is distant 15 feet in an easterly direction.

And the undersigned hereby claim a right of way over all unappropriated lands of the United States, through which said ditch shall pass, together with the right to repair and enlarge said ditch whenever and wherever the same may be necessary to convey the water hereby appropriated.

William I. Bohannon  
 William Trentor

Appropriators and Claimants

STATE OF MONTANA, } ss.  
 County of Flathead, }

William I. Bohannon & William Trentor, being first duly sworn, say: That ~~the~~ they are the appropriators and claimants named in the foregoing Notice of Appropriation; that ~~he~~ they have read <sup>the</sup> said Notices of Appropriation, and know the contents thereof, and that all the matters and statements contained therein are true. William I. Bohannon  
 William Trentor

Subscribed and sworn to before me this 26 day of August, 1905

(Seal)

Frank C. Bailey  
 Notary Public in and for Flathead County, State of Montana.

Filed for record at the request of William I. Bohannon this 28th day of August 1905, at 9-45 o'clock A. M.

J. W. Walker  
 Recorder.

Reception No. By Sam D. McNelly Deputy

R/O



LAKE COUNTY, MONTANA

WATER RIGHT LOCATION

Transcribed from Flathead County Records, Book 71 Water Rights, Page 110.

Notice of Appropriation of Water Right

STATE OF MONTANA, } ss.  
County of Flathead.

Know All Men by These Presents, That the undersigned did on the 21st day of Dec. 1905, appropriate and claim, and do es by these presents appropriate, locate and claim One (1) cubic feet per second of time legal measurement, of the waters of Shearer's Creek in the County of Flathead, State of Montana, and did, on the above named date, mark the point of intended diversion by posting thereat a copy of this notice in a conspicuous place. The said water is claimed for domestic, irrigation and other useful and beneficial purposes, and the place of intended use is

1/2 of the NE 1/4, of Section 19, in Township 26 N., range 19 W.

Said water is to be diverted and conveyed to said place by means of a dam and ditch and pipe line, said main pipe line to be three inches in diameter with such increases thereto as may be necessary to properly fill and maintain a pressure on said pipe. That the stream from which said diversion is to be made is more particularly described as follows, to-wit:

a stream of water known as Shearer's Creek, which rises in Sec. 17, Tp. 26 N. R. 19 W. and flows in a southwesterly direction a distance of about 1500 feet and sinks,

and measured from the said point of diversion as an initial point, the following well known and natural objects and permanent monuments are distant as follows, to-wit: the 1/4 corner between sec's 17 & 18, said township and range is distant 400 feet in a Westerly direction; is distant in a direction.

And the undersigned hereby claim s a right of way over all unappropriated lands of the United States, through which said pipe shall pass, together with the right to repair and enlarge said pipe whenever and wherever the same may be necessary to convey the water hereby appropriated.

John C. Wood  
Appropriator and Claimant

STATE OF MONTANA, } ss.  
County of Flathead,

That he is John C. Wood, being first duly sworn, says: the appropriator and claimant named in the foregoing Notice of Appropriation: that he has read said Notices of Appropriation, and knows the contents thereof, and that all the matters and statements contained herein are true. John C. Wood  
Subscribed and sworn to before me this 29th day of December, 1905

(Seal) George P. Stannard  
Notary Public in and for Flathead County, State of Montana.

Filed for record at the request of John C. Wood  
this 29th day of December 1905, at 11-30 o'clock A. M.

J. W. Walker  
Recorder.

Reception No. 922 By Sam D. McNeely  
Deputy

R/10

WATER RIGHT LOCATION  
D. 161 - Beattie Stock Co., Water

Transcribed from Flathead County Records, Book 71 Water Rights, Page 113. ✓

Notice of Appropriation of Water Right

STATE OF MONTANA, } ss.  
County of Flathead.

**Know All Men by These Presents**, That the undersigned did on the Fourth day of January 19 06, appropriate and claim, and do es by these presents appropriate, locate and claim One hundred cubic feet per second of time legal measurement, of the waters of ation Big and Ducharme Creeks on Flathead Indian Reserv in the County of Flathead, State of Montana, and did, on the above named date, mark the point of intended diversion by posting thereat a copy of this notice in a conspicuous place. The said water is claimed for domestic, irrigation and other useful and beneficial purposes, and the place of intended use is

on the land occupied by the undersigned, surveyed but not approved, and being the land known as the Jim Machell ranch on said reservation.

Said water is to be diverted and conveyed to said place by means of a dam and ditch and flume said ditch to be six feet wide on bottom eight feet wide on top, and two feet deep

That the stream from which said diversion is to be made is more particularly described as follows, to-wit:

a creek called big creek rising in the mountain east of Flathead Lake, and flowing west to said lake, the water to be diverted from said creek about 2 1/2 miles from its mouth and about 1/2 mile east of main road to Kalispell, said ditch to run about 1 1/2 miles south of said Ducharme Creek, and to be reclaimed from said creek a distance of about 600 yards, thence westerly to said land

and measured from the said point of diversion as an initial point, the following well known and natural objects and permanent monuments are distant as follows, to-wit: as described above

is distant \_\_\_\_\_ in a \_\_\_\_\_ direction;  
in a \_\_\_\_\_ direction.  
is distant \_\_\_\_\_

And the undersigned hereby claim s a right of way over all unappropriated lands of the United States, through which said ditch shall pass, together with the right to repair and enlarge said ditch whenever and wherever the same may be necessary to convey the water hereby appropriated.

Charles Allard  
Appropriator and Claimant

STATE OF MONTANA, } ss.  
County of Flathead.

Charles Allard, being first duly sworn, says:

That he is \_\_\_\_\_ the appropriator and claimant named in the foregoing Notice of Appropriation; that he has read <sup>the</sup> said Notices of Appropriation, and knows the contents thereof, and that all the matters and statements contained therein are true. Charles Allard

Subscribed and sworn to before me this 19th day of January, 19 06

(Seal)

Frank L. Gray  
Notary Public in and for Flathead County, State of Montana.

Filed for record at the request of F. L. Gray  
this 25th day of January 19 06, at 9-20 o'clock A M.

J. W. Walker  
Recorder.

Reception No. 1307

By \_\_\_\_\_ Deputy

9/10

## LAKE COUNTY, MONTANA

WATER RIGHT LOCATION

Transcribed from Flathead County Records, Book 71 Water Rights, Page 116.

## Notice of Appropriation of Water Right

STATE OF MONTANA, } ss.  
County of Flathead.

**Know All Men by These Presents**, That the undersigned did on the 10th day of February 1906, appropriate and claim, and do by these presents appropriate, locate and claim One (1) Parker Creek a natural spring on the NW-4 cubic feet per second of time legal measurement, of the waters of of the NW-4 of Sec. 28 Town 25, N, of R 19 W, & running southwesterly having its source in the Lewis & Clark Forest reserve, on the above named date, mark the point of intended diversion by posting thereat a copy of this notice in a conspicuous place. The said water is claimed for farming, domestic irrigation and other useful and beneficial purposes, and the place of intended use is

on my farm known & described as a tract of land 22 rods wide, upon the North side of the NW-4 of the NW-4 of Sec. 28 & Lot one of Sec. 29 Town. 25 N, of R. 19 W, containing in all about 20 acres, in Flathead County, Montana.

Said water is to be diverted and conveyed to said place by means of a dam and ditch said ditch to be one feet wide on bottom 1½ feet wide on top, and one feet deep

That the stream from which said diversion is to be made is more particularly described as follows, to-wit:

said stream has its source in a spring on & in the Lewis & Clark forest reserve, in said County & runs thence in a southwesterly direction & ultimately empties in to Flathead Lake & the point of diversion is about where said stream crosses the east line of said lot one in section 29. Town 25, N, of R 19 W, of said County

and measured from the said point of diversion as an initial point, the following well known and natural objects and permanent monuments are distant as follows, to-wit: a large spruce tree is distant 2 rods in a Northerly direction: a spruce tree is distant one rod

in a Southerly direction.

And the undersigned hereby claim a right of way over all unappropriated lands of the United States, through which said ditch shall pass, together with the right to repair and enlarge said ditch whenever and wherever the same may be necessary to convey the water hereby appropriated.

Peter Shafer  
Appropriator and Claimant

STATE OF MONTANA, } ss.  
County of Flathead.

That he is Peter Shafer, being first duly sworn, says: the appropriator and claimant named in the foregoing Notice of Appropriation; that he has read said Notices of Appropriation, and knows the contents thereof, and that all the matters and statements contained therein are true. Peter Shafer  
Subscribed and sworn to before me this 10th day of Feby, 1906

(Seal)

H. H. Howsley  
Notary Public in and for Flathead County, State of Montana.

Filed for record at the request of H. H. Howsley  
this 13th day of Febraury 1906, at 8-45 o'clock A. M.

J. W. Walker  
Recorder.

Reception No. 1512

By Sam D. McNeely  
Deputy

WATER RIGHT LOCATION  
D-257-Beams-Buck Co., Butte

Transcribed from Flathead County Records, Book 71 Water Rights, Page 124. ✓

Notice of Appropriation of Water Right

STATE OF MONTANA, } ss.  
County of Flathead.

**Know All Men by These Presents,** That the undersigned did on the First day of May 1906, appropriate and claim, and do es by these presents appropriate, locate and claim Four (4) cubic feet per second of time legal measurement, of the waters of Dayton Creek in the County of Flathead, State of Montana, and did, on the above named date, mark the point of intended diversion by posting thereat a copy of this notice in a conspicuous place. The said water is claimed for Milling, manufacturing & domestic irrigation and other useful and beneficial purposes, and the place of intended use is

On the W $\frac{1}{2}$  of the NW $\frac{1}{4}$  of Sec. 20, Twp. 25, N. of R. 21, W. M. M.

Said water is to be diverted and conveyed to said place by means of a dam and ditch said ditch to be          feet wide on bottom          feet wide on top, and feet deep     

That the stream from which said diversion is to be made is more particularly described as follows, to-wit:

Said stream rises about the center of Sec. No. 33 T. 26, N. R. 21, W., and flows in a Southerly Direction through Sec. 34, T. 26 N. R. 21 W. Also, through Secs. No. 3-4-9-8 and 17 of T. 25, N. R. 21, W.

and measured from the said point of diversion as an initial point, the following well known and natural objects and permanent monuments are distant as follows, to-wit: From the East & West line of Secs. 17 and 20 is distant about 21 rods a Southerly direction; from center of county road at intersection of basin road is distant about 44 rods in a Northerly direction.

And the undersigned hereby claim s a right of way over all unappropriated lands of the United States, through which said ditch shall pass, together with the right to repair and enlarge said ditch whenever and wherever the same may be necessary to convey the water hereby appropriated.

Kerel Strech

Appropriator and Claimant

Charley Strech

STATE OF MONTANA, } ss.  
County of Flathead,

Charley Strech

, being first duly sworn, says:

That he is          the appropriator and claimant named in the foregoing Notice of Appropriation; that he has          read/said Notices of Appropriation, and knows the contents thereof, and that all the matters and statements contained herein are true. Kerel Strech

Witness P. H. Dempsey Subscribed and sworn to before me this 15th day of May, 1906

P. H. Dempsey  
Justice of the Peace Flathead Township, MT.

~~Notary Public in and for Flathead County, State of Montana.~~

Filed for record at the request of Mr. Rockwood  
this 21st day of May 1906, at 5-00 o'clock p M.

J. W. Walker  
Recorder.

Reception No. 2845.

By           
Deputy

R/so

WATER RIGHT LOCATION

Transcribed from Flathead County Records, Book 71 Water Rights, Page 154. ✓

## Notice of Appropriation of Water Right

STATE OF MONTANA, } ss.  
County of Flathead.

**Know All Men by These Presents**, That the undersigned did on the **Fourth** day of **August** 1906, appropriate and claim, and do es: by these presents appropriate, locate and claim **One half** cubic feet per second of time legal measurement, of the waters of **Dayton Creek** in the County of Flathead, State of Montana, and did, on the above named date, mark the point of intended diversion by posting thereat a copy of this notice in a conspicuous place. The said water is claimed for **The Purpose of** irrigation and other useful and beneficial purposes, and the place of intended use is **on the north east side of Dayton Creek and upon the N $\frac{1}{2}$  of SE $\frac{1}{4}$  and S. E.  $\frac{1}{4}$  of N. E.  $\frac{1}{4}$  of Sec. 29 T. 25 N. R. 21 W**

Said water is to be diverted and conveyed to said place by means of a dam and ditch said ditch to be **one foot** feet wide on bottom **one &  $\frac{1}{2}$  foot** feet wide on top, and **one half foot** feet deep.

That the stream from which said diversion is to be made is more particularly described as follows, to-wit:

**Dayton Creek** starts in the mountains N. W. of this location, and flows in a S. E.

**Direction** Through T 25 N. R 21 W. Then in same Direction to Flathead Lake.

and measured from the said point of diversion as an initial point, the following well known and natural objects and permanent monuments are distant as follows, to-wit: **Dayton Creek Bridge** is distant **100 feet** in a **S W** direction; **The House of Olive Anderson** is distant **about 400 feet** in a **N. W.** direction.

And the undersigned hereby claims a right of way over all unappropriated lands of the United States, through which said ditch shall pass, together with the right to repair and enlarge said ditch whenever and wherever the same may be necessary to convey the water hereby appropriated.

James P. Scott  
Appropriator and Claimant

STATE OF MONTANA, } ss.  
County of Flathead.

That he is **James P. Scott**, being first duly sworn, says: **the** the appropriator and claimant named in the foregoing Notice of Appropriation; that he has read said Notices of Appropriation, and knows the contents thereof, and that all the matters and statements contained therein are true. **James P. Scott**  
Subscribed and sworn to before me this **4** day of **Aug.**, 1906

P. H. Dempsey

Notary Public in and for Flathead County, State of Montana

Justice of the Peace in and for Flathead  
Township Flathead County, Montana.

Filed for record at the request of **James P. Scott**  
this **13th** day of **August** 1906, at **11-00** o'clock **M.**

J. W. Walker

Recorder.

Reception No. **3751.**

By **Sam D. McNeely**

Deputy

R/p

WATER RIGHT LOCATION

D-287-Begets Stock Co., Baiter

Transcribed from Flathead County Records, Book 71 Water Rights, Page 137. ✓

Notice of Appropriation of Water Right

STATE OF MONTANA, } ss.  
County of Flathead.

Know All Men by These Presents, That the undersigned did on the Twentyfourth day of August 1906, appropriate and claim, and do es by these presents appropriate, locate and claim One cubic feet per second of time legal measurement, of the waters of The Indian Springs in the County of Flathead, State of Montana, and did, on the above named date, mark the point of intended diversion by posting thereat a copy of this notice in a conspicuous place. The said water is claimed for The Purpose of irrigation and other useful and beneficial purposes, and the place of intended use is

on the South E 1/2 of the N. E. 1/4 and the N. E. 1/4 of the S. E. 1/4 of Sec. 29 Township 25 N. Range 21, W.

Said water is to be diverted and conveyed to said place by means of a dam and ditch and said ditch to be one foot feet-wide on bottom one & 1/2 feet wide on top, and one half foot feet-deep

That the ~~stream~~ <sup>springs</sup> from which said diversion is to be made is more particularly described as follows, to-wit: This springs are Located on The S. W. 1/4 of the S. E. 1/4 and the S. E. 1/4 of the S W 1/4 of Sec. 20 Township 25 N. Range 21 W.

and measured from the said point of diversion as an initial point, the following well known and natural objects and permanent monuments are distant as follows, to-wit: Chris Wilhelms Residence is distant about 1/4 Milgn a NorthEasterly direction: And the residence of Olie Anderson is distant about 1/4 mile in a South Westerly direction.

And the undersigned hereby claim S a right of way over all unappropriated lands of the United States, through which said ditch shall pass, together with the right to repair and enlarge said ditch whenever and wherever the same may be necessary to convey the water hereby appropriated.

James P. Scott  
Appropriator and Claimant

STATE OF MONTANA, } ss.  
County of Flathead,

James P. Scott, being first duly sworn, says: That he is the appropriator and claimant named in the foregoing Notice of Appropriation; that he has read said Notices of Appropriation, and knows the contents thereof, and that all the matters and statements contained herein are true. James P. Scott  
Subscribed and sworn to before me this 28 day of Aug, 1906.  
Justice of the Peace.  
Notary Public in and for Flathead County, State of Montana.

Filed for record at the request of James P. Scott this 1st day of September 1906, at 9-10 o'clock A.M.  
J. W. Walker  
Recorder.  
Reception No. 3967. By Sam D. McNeely Deputy

R/10

LAKE COUNTY, MONTANA

WATER RIGHT LOCATION

Transcribed from Flathead County Records, Book 71 Water Rights, Page 139.

Notice of Appropriation of Water Right

STATE OF MONTANA, } ss.  
County of Flathead.

Know All Men by These Presents, That the undersigned did on the 1st day of Sept. 1906, appropriate and claim, and do by these presents appropriate, locate and claim all the water of Jansens Spring ~~sub-foot-per-second-of-line legal measurement, of the waters of~~ situated on sect 29 and 32, T. 25 N. R. 22 W, in the County of Flathead, State of Montana, and did, on the above named date, mark the point of intended diversion by posting thereat a copy of this notice in a conspicuous place. The said water is claimed for Domestic and irrigation and other useful and beneficial purposes, and the place of intended use is

at and on sect 30 T. 25 N. R. 22, W.

Said water is to be diverted and conveyed to said place by means of a dam and ditch or pipe ~~ditch~~ to be 4 inch feet wide on bottom, feet wide on top, and feet deep

That the stream from which said diversion is to be made is more particularly described as follows, to-wit:

All the water from the Jansen Spring on sections 29 and 32, T. 25 N. R. 22 W.

and measured from the said point of diversion as an initial point, the following well known and natural objects and permanent monuments are distant as follows, to-wit:

is distant in a direction; is distant in a direction.

And the undersigned hereby claim a right of way over all unappropriated lands of the United States, through which said ditch shall pass, together with the right to repair and enlarge said ditch whenever and wherever the same may be necessary to convey the water hereby appropriated.

August M. Jansen  
Appropriator and Claimant

STATE OF MONTANA, } ss.  
County of Flathead,

That he is August M. Jansen, being first duly sworn, says: the appropriator and claimant named in the foregoing Notice of Appropriation; that he has read the Notices of Appropriation, and knows the contents thereof, and that all the matters and statements contained herein are true. August M. Jansen  
Subscribed and sworn to before me this 1st day of Sept., 1906.

P. H. Dempsey  
Notary Public in and for Flathead County, State of Montana -  
Justice of the Peace.

Filed for record at the request of Aug. M. Jansen this 7th day of September 1906, at 9-00 o'clock A. M.

J. W. Walker  
Recorder.

Reception No. 4045. By Sam D. McNeely Deputy

R/W

WATER RIGHT LOCATION

U. S. G. - Bureau of Reclamation, State

Transcribed from Flathead County Records, Book 71 Water Rights, Page 152. ✓

Notice of Appropriation of Water Right

STATE OF MONTANA, } ss.  
County of Flathead, }

Know All Men by These Presents, That the undersigned did on the 15th day of February 1907, appropriate and claim, and do by these presents appropriate, locate and claim five cubic feet per second of time legal measurement, of the waters of

in the County of Flathead, State of Montana, and did, on the above named date, mark the point of intended diversion by posting thereat a copy of this notice in a conspicuous place.

The said water is claimed for domestic irrigation and other useful and beneficial purposes, and the place of intended use is

on lots one and two of section twenty and the west half of the north west quarter of section twenty one, Twp. 25N.R. 19 W. Flathead County, Montana

Said water is to be diverted and conveyed to said place by means of a dam and ditch said ditch to be 2 feet wide on bottom 2 1/2 feet wide on top, and 1 feet deep

That the stream from which said diversion is to be made is more particularly described as follows, to-wit:

said stream rises in forest reserve and flows in a westerly direction across NW 1/4 of Sec. 21 and Lots one & two of section 20 TWP. 25 N. R. 19 W.

and measured from the said point of diversion as an initial point, the following well known and natural objects and permanent monuments are distant as follows, to-wit: the point where county road crosses said creek

- - - - -  
near section line between sections 20 and 21 is distant a few feet in a easterly direction.

And the undersigned hereby claims a right of way over all unappropriated lands of the United States, through which said ditch shall pass, together with the right to repair and enlarge said ditch whenever and wherever the same may be necessary to convey the water hereby appropriated.

William Henry  
Appropriator and Claimant

STATE OF MONTANA, } ss.  
County of Flathead, }

William Henry, being first duly sworn, says:

That he is the appropriator and claimant named in the foregoing Notice of Appropriation; that he has read said Notices of Appropriation, and knows the contents thereof, and that all the matters and statements contained herein are true.

Subscribed and sworn to before me this 16th day of Feb, 1907

(SEAL)

C. T. Young, County Clerk  
Notary Public in and for Flathead County, State of Montana.

By Sam D. McNeely, Deputy

Filed for record at the request of William Henry this 16th day of February 1907, at 1-15 o'clock P. M.

C. T. Young  
Recorder.

Reception No. 554-

By Sam D. McNeely  
Deputy

R/v



LAKE COUNTY, MONTANA

WATER RIGHT LOCATION

Transcribed from Flathead County Records, Book 71 Water Rights, Page 163.

Notice of Appropriation of Water Right

STATE OF MONTANA, } ss.  
County of Flathead, }

Know All Men by These Presents, That the undersigned did on the 25th day of June 1907, appropriate and claim, and do es by these presents appropriate, locate and claim

five (5) cubic feet per second of time legal measurement, of the waters of

Gardner Creek Dayton Precint in the County of Flathead, State of Montana, and did, on the above named date, mark the point of intended diversion by posting thereat a copy of this notice in a conspicuous place.

The said water is claimed for Mechanical irrigation and other useful and beneficial purposes, and the place of intended use is

on the S $\frac{1}{2}$  of SE $\frac{1}{4}$  sec 29 and N $\frac{1}{2}$  of NE $\frac{1}{4}$  Sec 32 T 25 W Range 21 W

Said water is to be diverted and conveyed to said place by means of a dam and ditch said ditch to be 1 $\frac{1}{2}$  feet wide on bottom 2 $\frac{1}{2}$  feet wide on top, and one feet deep

That the stream from which said diversion is to be made is more particularly described as follows, to-wit:

Said stream is the outlet of Lake Roman which runs through the Indian Meadows; thence runs in an easterly direction and discharges its waters into Dayton Creek

and measured from the said point of diversion as an initial point, the following well known and natural objects and permanent monuments are distant as follows, to-wit: H. H. Smiths residence

is distant about  $\frac{1}{4}$  mile in a northerly direction; Gardner Creek Bridge is distant about 30 rods in a S. W. direction.

And the undersigned hereby claim s a right of way over all unappropriated lands of the United States, through which said ditch - shall pass, together with the right to repair and enlarge said ditch whenever and wherever the same may be necessary to convey the water hereby appropriated.

M. B. Scott  
Appropriator and Claimant

STATE OF MONTANA, } ss.  
County of Flathead, }

That he is M. B. Scott, being first duly sworn, says: the appropriator - and claimant - named in the foregoing Notice of Appropriation; that he has read/said Notices of Appropriation, and knows the contents thereof, and that all the matters and statements contained herein are true. M. B. Scott

Subscribed and sworn to before me this 27th day of June, 1907

(( SEAL ))

C. E. Proctor  
Notary Public in and for Flathead County, State of Montana.

Filed for record at the request of M. B. Scott this 2nd day of July 1907, at 9-15 o'clock A. M.

C. T. Young  
Recorder.

Reception No. 2651-

By Deputy

WATER RIGHT LOCATION  
D. 267 - Branch-Sink Co. Rule

Transcribed from Flathead County Records, Book 71 Water Rights, Page 168. ✓

Notice of Appropriation of Water Right

STATE OF MONTANA, } ss.  
County of Flathead, }

**Know All Men by These Presents,** That the undersigned did on the twenty-sixth day of October 19 07, appropriate and claim, and do by these presents appropriate, locate and claim three cubic feet per second of time legal measurement, of the waters of Crane Creek in the County of Flathead, State of Montana, and did, on the above named date, mark the point of intended diversion by posting thereat a copy of this notice in a conspicuous place. The said water is claimed for manufacturing and irrigation and other useful and beneficial purposes, and the place of intended use is

E $\frac{1}{2}$  SE $\frac{1}{4}$  and SE $\frac{1}{4}$  of SW $\frac{1}{4}$  of section 32, township 26 N. R. 19 W.

Said water is to be diverted and conveyed to said place by means of a dam and ditch said ditch to be one feet wide on bottom two feet wide on top, and two feet deep

That the stream from which said diversion is to be made is more particularly described as follows, to-wit:

Flowing into Flathead Lake, about  $\frac{1}{2}$  mile south of land above described

and measured from the said point of diversion as an initial point, the following well known and natural objects and permanent monuments are distant as follows, to-wit: flowing in a northwesterly direction about  $\frac{1}{2}$  mile to said land said ditch to come onto land about 100 yards north of southeast corner of section 32. T. 26 N. R. 19 W.

And the undersigned hereby claim a right of way over all unappropriated lands of the United States, through which said ditch shall pass, together with the right to repair and enlarge said ditch whenever and wherever the same may be necessary to convey the water hereby appropriated.

Edward G. Potter  
Edward Dickey

Appropriator s and Claimant s

STATE OF MONTANA, } ss.  
County of Flathead, }

Edward G. Potter and Edward Dickey, being first duly sworn, says: That ~~heix~~ they are the appropriator s and claimant s named in the foregoing Notice of Appropriation; that he ~~ix~~ they have read said Notices of Appropriation, and knows the contents thereof, and that all the matters and statements contained herein are true. Edward G. Potter and Edward Dickey  
Subscribed and sworn to before me this 28th day of October, 1907

((SEAL ))

C. K. Dickey  
Notary Public in and for Flathead County, State of Montana.

Filed for record at the request of E. G. Potter  
this 28th day of October 1907, at 2-55 o'clock P M.

C. T. Young  
Recorder.

Exception No.

No. 4424-

By \_\_\_\_\_  
Deputy

R/10

WATER RIGHT LOCATION

Transcribed from Flathead County Records, Book 71 Water Rights, Page 172.

Notice of Appropriation of Water Right

STATE OF MONTANA, } ss.  
County of Flathead.

Know All Men by These Presents, That the undersigned did on the 30th day of November 19 07, appropriate and claim, and do by these presents appropriate, locate and claim ten (10) cubic feet per second of time legal measurement, of the waters of Bend D Oreille River in the County of Flathead, State of Montana, and did on the above named date, mark the point of intended diversion by posting thereat a copy of this notice in a conspicuous place. The said water is claimed for domestic irrigation and other useful and beneficial purposes, and the place of intended use is

on Lots 1 & 2 SE NE 4, E 1/2 SE4, W2 SE4, E 2 of E2 SW4, SE4 NW4 Sec. 8 and NE4 NW4, NE4, NE4 SW4 Sec 17 Tp 22 N. R. 20 W. M. M.

Said water is to be diverted and conveyed to said place by means of a dam and ditch said ditch to be 8 feet wide on bottom 12 feet wide on top, and 2 1/2 feet deep

That the stream from which said diversion is to be made is more particularly described as follows, to-wit:

sams as above and on the falls in said river or Flathead Indian reservation said County and State.

and measured from the said point of diversion as an initial point, the following well known and natural objects and permanent monuments are distant as follows, to-wit: at or near the head of the falls in said river is distant in a direction; is distant in a direction.

And the undersigned hereby claim a right of way over all unappropriated lands of the United States, through which said ditch shall pass, together with the right to repair and enlarge said ditch whenever and wherever the same may be necessary to convey the water hereby appropriated. Julia Keeler, Joe Keeler, Kokomis Francis Keeler, Minnie Keeler, Arnie Keeler, Laura Keeler, by their legal guardian Julia Keeler Appropriators and Claimants

STATE OF MONTANA, } ss.  
County of Flathead,

Julia Keeler, being first duly sworn, says: That she is the appropriator and claimant named in the foregoing Notice of Appropriation; that she has read said Notices of Appropriation, and knows the contents thereof, and that all the matters and statements contained herein are true. Julia Keeler  
Subscribed and sworn to before me this 3rd day of Dec. 19 07

((SEAL))

F. P. Browne  
Notary Public in and for Flathead County, State of Montana.

Filed for record at the request of F. P. Browne this 7th day of December 19 07, at 9-45 o'clock A. M.

C. T. Young  
Recorder.

By Deputy

RECEIVED

WATER RIGHT LOCATION  
D. 161 - Helena-Spokane Co., BULK

Transcribed from Flathead County Records, Book 71 Water Rights, Page 180. ✓  
Notice of Appropriation of Water Right

STATE OF MONTANA, }  
County of Flathead. } ss.

**Know All Men by These Presents**, That the undersigned did on the TWENTY-FOURTH day of JUNE 19 08, appropriate and claim, and do by these presents appropriate, locate and claim THREE HUNDRED (300) inches cubic feet per second of time legal measurement, of the waters of Big Lodge Creek in the County of Flathead, State of Montana, and did, on the above named date, mark the point of intended diversion by posting thereat a copy of this notice in a conspicuous place. The said water is claimed for domestic irrigation and other useful and beneficial purposes, and the place of intended use is on Section NINETEEN and TWENTY ( 19-20) in Township TWENTY-FIVE (25) North of Range TWENTY (20) West.

Said water is to be diverted and conveyed to said place by means of a dam and ditch and flume said ditch to be and flume two feet wide on bottom 2½ feet wide on top, and 1 feet deep

That the stream from which said diversion is to be made is more particularly described as follows, to-wit:

Big Lodge Creek which rises about 1-½ or 2 miles in a Northwesterly direction from the place of diversion and sinks about 100 yards in Southerly direction from said place of diversion.

and measured from the said point of diversion as an initial point, the following well known and natural objects and permanent monuments are distant as follows, to-wit: The S. E. ¼ of Sec. 19 Township 25 North Range 20 is distant about ¼ mile in a Southeasterly direction; in a direction.

And the undersigned hereby claim s a right of way over all unappropriated lands of the United States, through which said ditch and flume together with the right to repair and enlarge said ditch whenever and wherever the same may be necessary to convey the water hereby appropriated.

R. A. Rollins  
Appropriator and Claimant

STATE OF MONTANA, }  
County of Flathead. } ss.

R. A. Rollins, being first duly sworn, says: That he is the appropriator and claimant named in the foregoing Notice of Appropriation; that he has read/said Notices of Appropriation, and knows the contents thereof, and that all the matters and statements contained herein are true. R. A. Rollins  
Subscribed and sworn to before me this 24th day of June, 1908.

(SEAL)

J. A. Foot,  
Notary Public in and for Flathead County, State of Montana.

Filed for record at the request of Miss Rollins this 24th day of June 19 08, at 4.30 o'clock p M.

C. T. Young  
Recorder.

Reception No. 2858.

By J. R. Sauser  
Deputy

R/10

LAKE COUNTY, MONTANA

WATER RIGHT LOCATION

Transcribed from Flathead County Records, Book 71 Water Rights, Page 181.

Notice of Appropriation of Water Right

STATE OF MONTANA, } ss.  
County of Flathead, }

Know All Men by These Presents, That the undersigned did on the 27<sup>th</sup> day of June 1908, appropriate and claim, and do by these presents appropriate, locate and claim

Five cubic feet per second of time legal measurement, of the waters of " Birch or Louis Creek" in the County of Flathead, State of Montana, and did, on the above named date, mark the point of intended diversion by posting thereat a copy of this notice in a conspicuous place. The said water is claimed for Domestic purposes irrigation and other useful and beneficial purposes, and the place of intended use is

on Lot one (1) in Section 30, Tp. 25 N., R. 20 W.

Said water is to be diverted and conveyed to said place by means of a dam and ditch said ditch to be 18 inches feet wide on bottom 20 inches feet wide on top, and one feet deep

That the stream from which said diversion is to be made is more particularly described as follows, to-wit:

said stream rises from springs on the SE4 NE4 Sec. 30, Tp. 25 N. R. 20 W.

and measured from the said point of diversion as an initial point, the following well known and natural objects and permanent monuments are distant as follows, to-wit: the SE corner of the NE 4, Sec. 30, Tp. 25, N.R. 20 W. is distant about 75 rods in a southeasterly direction: is distant

in a direction.

And the undersigned hereby claims a right of way over all unappropriated lands of the United States, through which said ditch shall pass, together with the right to repair and enlarge said ditch whenever and wherever the same may be necessary to convey the water hereby appropriated.

Louis Mongrain  
Appropriator and Claimant

STATE OF MONTANA, } ss.  
County of Flathead, }

That he is Louis Mongrain, being first duly sworn, says: the appropriator and claimant named in the foregoing Notice of Appropriation; that he has read said Notices of Appropriation, and knows the contents thereof, and that all the matters and statements contained herein are true. Louis Mongrain  
Subscribed and sworn to before me this 27<sup>th</sup> day of June, 1908

(SEAL)

G.H. Grubb  
Notary Public in and for Flathead County, State of Montana.

Filed for record at the request of S. D. McNeely  
this 29 day of June 1908, at 2.30 o'clock P. M.

G. J. Young  
Recorder

Reception No. 2915

By \_\_\_\_\_  
Deputy

WATER RIGHT LOCATION  
D-267-Beattie-Stock Co., Billie

Transcribed from Flathead County Records, Book 71 Water Rights, Page 183.

Notice of Appropriation of Water Right

STATE OF MONTANA, } ss.  
County of Flathead, }

Know All Men by These Presents,

That the undersigned did on the 24th day of June 19 08, appropriate and claim, and do as by these presents appropriate, locate and claim Three Hundred inches ~~subic feet per second of time~~ legal measurement, of the waters of Big Lodge Creek in the County of Flathead, State of Montana, and did, on the above named date, mark the point of intended diversion by posting thereat a copy of this notice in a conspicuous place. The said water is claimed for domestic irrigation and other useful and beneficial purposes, and the place of intended use is On Sections Twenty (20), Twenty nine (29) and Thirty (30) in Township Twenty-five (25) North of Range Twenty (20) West.

Said water is to be diverted and conveyed to said place by means of a dam and ditch and flume said ditch ~~to be~~ <sup>and flume</sup> two feet wide on bottom two and one-half feet wide on top, and one foot ~~feet~~ deep

That the stream from which said diversion is to be made is more particularly described as follows, to-wit:

Big Lodge Creek which rises about 1 1/2 or 2 miles in a northwesterly direction from the place of diversion and sinks about 200 yards in a southerly direction from said place of diversion

and measured from the said point of diversion as an initial point, the following well known and natural objects and permanent monuments are distant as follows, to-wit: The South-east corner of Section nineteen in Township Twenty-five 25 North of Range 20 West is distant about 3/4 mile in a Southeasterly direction; in a direction is distant

And the undersigned hereby claim a right of way over all unappropriated lands of the United States, through which said ditch ~~and flume~~ shall pass, together with the right to repair and enlarge said ditch whenever and wherever the same may be necessary to convey the water hereby appropriated.

R. A. Rollins  
Appropriator and Claimant

STATE OF MONTANA, } ss.  
County of Flathead, }

R. A. Rollins, being first duly sworn, says:

That he is the appropriator and claimant named in the foregoing Notice of Appropriation; that he has read/said Notices of Appropriation, and knows the contents thereof, and that all the matters and statements contained herein are true. R. A. Rollins

Subscribed and sworn to before me this 30th day of June, 1908

(SEAL)

C. B. Roberts  
Notary Public in and for Flathead County, State of Montana.

Filed for record at the request of R. A. Rollins  
this 30th day of June 1908, at 3.30 o'clock P. M.

C. T. Young  
Recorder.

Reception No.

By \_\_\_\_\_ Deputy

R/O

LAKE COUNTY, MONTANA

WATER RIGHT LOCATION

Transcribed from Flathead County Records, Book 71 Water Rights, Page 187.

Notice of Appropriation of Water Right

STATE OF MONTANA, } ss.  
County of Flathead, }

Know All Men by These Presents, That the undersigned did on the 15th day of July 1907, appropriate and claim, and do by these presents appropriate, locate and claim

One cubic feet per second of time legal measurement, of the waters of Mary's Spring in the County of Flathead, State of Montana, and did, on the above named date, mark the point of intended diversion by posting thereat a copy of this notice in a conspicuous place. The said water is claimed for domestic irrigation and other useful and beneficial purposes, and the place of intended use is East half of North east quarter of Section 28 Tp. 23 Range 21 W.

Said water is to be diverted and conveyed to said place by means of a dam and ditch said ditch to be one foot feet wide on bottom one foot feet wide on top, and one foot feet deep

That the stream from which said diversion is to be made is more particularly described as follows, to-wit:

Spring

and measured from the said point of diversion as an initial point, the following well known and natural objects and permanent monuments are distant as follows, to-wit: is situate near north line of NE4 SE4 of Sec. 28, Tp. 23 R.R. 21 W. direction: is distant

And the undersigned hereby claim a right of way over all unappropriated lands of the United States, through which said ditch shall pass, together with the right to repair and enlarge said ditch whenever and wherever the same may be necessary to convey the water hereby appropriated.

Celina R. Paulin  
Appropriator and Claimant

STATE OF MONTANA, } ss.  
County of Flathead, }

Celina R. Paulin, being first duly sworn, says: That she is the appropriator and claimant named in the foregoing Notice of Appropriation; that she has read the said Notice of Appropriation, and knows the contents thereof, and that all the matters and statements contained herein are true. Celina R. Paulin  
Subscribed and sworn to before me this 1 day of August, 1908

(SEAL)

F. P. Browne  
Notary Public in and for Flathead County, State of Montana.

Filed for record at the request of C. R. Paulin this 10th day of Aug 1908, at 9.00 o'clock A. M.

C. T. Young  
Recorder.

By Fred S. Perry  
Deputy

WATER RIGHT LOCATION  
D-267-Bessie Stark Co., Butte

Transcribed from Flathead County Records, Book 71 Water Rights, Page 190. ✓

Notice of Appropriation of Water Right

STATE OF MONTANA, } ss.  
County of Flathead,

Know All Men by These Presents, That the undersigned did on the 23d day of July 1908, appropriate and claim, and do by these presents appropriate, locate and claim two hundred cubic inches cubic feet per second of flow legal measurement, of the waters of a certain springs rising in the County of Flathead, State of Montana, and did, on the above named date, mark the point of intended diversion by posting thereat a copy of this notice in a conspicuous place. The said water is claimed for domestic irrigation and other useful and beneficial purposes, and the place of intended use is on sections twenty & twenty-nine township (25) twenty five north of range (20) twenty west Montana Meridian

Said water is to be diverted and conveyed to said place by means of a dam and ditch flume and pipe said ditch to be one feet wide on bottom two feet wide on top, and one feet deep springs

That the stream from which said diversion is to be made is more particularly described as follows, to-wit:

Unnamed known only by location viz: rising between twenty to thirty rods slightly north of west from the northeast corner of the northwest quarter of the northwest quarter of section twenty nine township (25) twenty five north of range (20) twenty west of Montana Meridian.

and measured from the said point of diversion as an initial point, the following well known and natural objects and permanent monuments are distant as follows, to-wit: The northeast corner of the northwest quarter of the northwest quarter of section twenty nine (marked by a stone monument) of said township and range is distant about 18 rods in an northeasterly direction also the northwest corner of section 29 (marked by a stone monument) is distant about 63 rods in a northwesterly (one degree north) direction.

And the undersigned hereby claim s a right of way over all unappropriated lands of the United States, through which said ditch shall pass, together with the right to repair and enlarge said ditch whenever and wherever the same may be necessary to convey the water hereby appropriated.

..... R. A. Rollins .....  
Appropriator and Claimant

STATE OF MONTANA, } ss.  
County of Flathead,

R. A. Rollins, being first duly sworn, says: That he is the appropriator and claimant named in the foregoing Notice of Appropriation; that he has read/said Notices of Appropriation, and knows the contents thereof, and that all the matters and statements contained herein are true. R. A. Rollins  
Subscribed and sworn to before me this 24th day of August, 1908

( SEAL ) C. T. Young, County Clerk  
Notary Public in and for Flathead County, State of Montana.  
By J. R. Sausser, Deputy.

Filed for record at the request of R. A. Rollins  
this 24th day of August 1908, at 10-50 o'clock A. M.

C. T. Young  
Recorder.

Reception No. 3545

By J. R. Sausser  
Deputy

R/10



LAKE COUNTY, MONTANA

WATER RIGHT LOCATION

Transcribed from Flathead County Records, Book 71 Water Rights, Page 191. ✓  
Notice of Appropriation of Water Right

STATE OF MONTANA, } ss.  
County of Flathead, }

Know All Men by These Presents, That the undersigned did on the 19th day of August 1908, appropriate and claim, and does by these presents appropriate, locate and claim four (4) cubic feet per second of time legal measurement, of the waters of West fork of Dayton Creek in the County of Flathead, State of Montana, and did, on the above named date, mark the point of intended diversion by posting thereat a copy of this notice in a conspicuous place. The said water is claimed for Mining, milling irrigation and other useful and beneficial purposes, and the place of intended use is

on the Parrot Lode Mining Claim as recorded in book 69 page 43 of Lode Location records of Flathead County.

Said water is to be diverted and conveyed to said place by means of a dam and ditch-flume said ditch to be 2 feet wide on bottom, 3 feet wide on top, and 2 feet deep

That the stream from which said diversion is to be made is more particularly described as follows, to-wit:

It rises in section 36 Tp 26 N of range 22 W. M. M. and flows in a southerly direction to place of diversion.

and measured from the said point of diversion as an initial point, the following well known and natural objects and permanent monuments are distant as follows, to-wit: From the north east corner of Sec. 6 T. 25 N. R. 21 is distant 400 rods in a westerly direction; from north west corner stake of parrot Lode is distant 15 rods in a Northwesterly direction.

And the undersigned hereby claims a right of way over all unappropriated lands of the United States, through which said ditch shall pass, together with the right to repair and enlarge said ditch whenever and wherever the same may be necessary to convey the water hereby appropriated.

Andrew Wilhelm  
Appropriator and Claimant

STATE OF MONTANA, } ss.  
County of Flathead, }

Andrew Wilhelm, being first duly sworn, says: That he is the appropriator and claimant named in the foregoing Notice of Appropriation; that he has read/said Notices of Appropriation, and knows the contents thereof, and that all the matters and statements contained therein are true. Andrew Wilhelm  
Subscribed and sworn to before me this 28th day of Aug., 1908.

(SEAL)

C. T. Young, County Clerk and Recorder.  
Notary Public in and for Flathead County, State of Montana.  
By Fred S. Perry, Deputy.

Filed for record at the request of A. Wilhelm  
this 28th day of August 1908, at 10-20 o'clock A. M.

C. T. Young  
Recorder.

By Fred S. Perry  
Deputy

Receptor No. 3616

WATER RIGHT LOCATION  
D. 207-Beasette Stark Co. Butte

Transcribed from Flathead County Records, Book 71 Water Rights, Page 198.

Notice of Appropriation of Water Right

STATE OF MONTANA, } ss.  
County of Flathead.

**Know All Men by These Presents.** That the undersigned did on the sixteenth day of March 1909, appropriate and claim, and does by these presents appropriate, locate and claim one hundred and sixty (160) miners inches, four cubic feet per second of time legal measurement, of the waters of Dayton Creek in the County of Flathead, State of Montana, and did, on the above named date, mark the point of intended diversion by posting thereat a copy of this notice in a conspicuous place. The said water is claimed for the purpose of irrigation and other useful and beneficial purposes, and the place of intended use is

north east side of Dayton Creek and upon the NE $\frac{1}{2}$  of the SE $\frac{1}{4}$  and the SE $\frac{1}{4}$  of the NE $\frac{1}{4}$  of Sec. 29 T. S. 25 N. R. 21 W.

Said water is to be diverted and conveyed to said place by means of a dam and ditch said ditch to be two feet wide on bottom and one and one half feet on top, and one and one half feet deep

That the stream from which said diversion is to be made is more particularly described as follows, to-wit: Dayton Creek starts in the mountains NW of this location and flows in a S. E. direction through T. S. 25 N. R. 21 W. thence in the same direction to Flathead Lake

and measured from the said point of diversion as an initial point, the following well known and natural objects and permanent monuments are distant as follows, to-wit: Dayton Creek Bridge is distant  $\frac{1}{2}$  mile in a N. W. direction; The dwelling of Ole Anderson is distant one half mile in a north west direction.

And the undersigned hereby claims a right of way over all unappropriated lands of the United States, through which said ditch shall pass, together with the right to repair and enlarge said ditch whenever and wherever the same may be necessary to convey the water hereby appropriated.

James P. Scott  
Appropriator and Claimant

STATE OF MONTANA, } ss.  
County of Flathead,

James P. Scott, being first duly sworn, says: That he is the appropriator and claimant named in the foregoing Notice of Appropriation; that he has read said Notices of Appropriation, and knows the contents thereof, and that all the matters and statements contained herein are true. James P. Scott  
Subscribed and sworn to before me this 17th day of March, 1909

My commission expires Aug. 22, 1909  
(SEAL) H. P. Austin  
Notary Public in and for Flathead County, State of Montana.

Filed for record at the request of J. P. Scott  
this 18th day of March 1909, at 9-00 o'clock A. M.  
G. T. Young  
Recorder.

Reception No. 878 By J. R. Sausser  
Deputy

R/10

LAKE COUNTY, MONTANA

WATER RIGHT LOCATION

Transcribed from Flathead County Records, Book 71 Water Rights, Page 199. ✓

Notice of Appropriation of Water Right

STATE OF MONTANA, } ss.  
County of Flathead.

**Know All Men by These Presents**, That the undersigned did on the **sixteenth** day of **March** 1909, appropriate and claim, and do so by these presents appropriate, locate and claim **One hundred and sixty (160) Miners inches, four cubic feet per second of time legal measurement, of the waters of Dayton Creek**

in the County of Flathead, State of Montana, and did, on the above named date, mark the point of intended diversion by posting thereat a copy of this notice in a conspicuous place.

The said water is claimed for the purpose of irrigation and other useful and beneficial purposes, and the place of intended use is

north east side of Dayton Creek SE $\frac{1}{4}$  of SE $\frac{1}{4}$  Sec. 29 Town 25 N. Range 21 W.

Said water is to be diverted and conveyed to said place by means of a dam and ditch said ditch to be **two** feet wide on bottom **three** feet wide on top, and **one foot** feet deep

That the stream from which said diversion is to be made is more particularly described as follows, to-wit: **Dayton Creek starts in the mountains NW of this location and flows in a S. E. direction through Town 25 Range 21 W. thence in the same direction to Flathead Lake.**

and measured from the said point of diversion as an initial point, the following well known and natural objects and permanent monuments are distant as follows, to-wit: **Dayton Creek Bridge** is distant **100 feet** in a **N. W.** direction; **Ole Anderson's dwelling** is distant about **400 feet** in a **N. W.** direction.

And the undersigned hereby claim s a right of way over all unappropriated lands of the United States, through which said ditch shall pass, together with the right to repair and enlarge said ditch whenever and wherever the same may be necessary to convey the water hereby appropriated.

..... **M. B. Scott** .....  
Appropriator and Claimant

STATE OF MONTANA, } ss.  
County of Flathead,

That he is **M. B. Scott**, being first duly sworn, says: the appropriator and claimant named in the foregoing Notice of Appropriation; that he has read said Notices of Appropriation, and knows the contents thereof, and that all the matters and statements contained herein are true. **M. B. Scott**

Subscribed and sworn to before me this **17th** day of **March**, 1909

My commission expires **Aug. 22, 1909**  
**R. P. Austin**  
(SEAL) Notary Public in and for Flathead County, State of Montana.

Filed for record at the request of **J. P. Scott**  
this **18th** day of **March** 1909, at **9-05** o'clock **A** M.

..... **C. T. Young** .....  
Recorder.

-Reception No. 879

By ..... **J. R. Sauser** .....  
Deputy

WATER RIGHT LOCATION  
D-263-Beauregard Stock Co., Butte

Transcribed from Flathead County Records, Book 71 Water Rights, Page 203.

Notice of Appropriation of Water Right

STATE OF MONTANA, } ss.  
County of Flathead.

Know All Men by These Presents, That the undersigned did on the fourteenth day of April 1909, appropriate and claim, and does by these presents appropriate, locate and claim three and .75 cubic feet <sup>flow</sup> of water per second cubic feet per second of time legal measurement, of the waters of an unnamed stream of water arising on the NW 1/4 of Sec. 29 T. 25 N. of Range 22 West of Montana Meridian and flowing in a southeasterly direction to and across the SW 1/4 of Sec. 30 T. 25 N. R. 22 West of M. M. Meridian in the County of Flathead, State of Montana, and did, on the above named date, mark the point of intended diversion by posting thereat a copy of this notice in a conspicuous place. The said water is claimed for domestic irrigation and other useful and beneficial purposes, and the place of intended use is

SW 1/4 of section 30 said township and range

Said water is to be diverted and conveyed to said place by means of a dam and ditch said ditch to be 2 feet wide on bottom 2 1/2 feet wide on top, and 1 foot ~~1 1/2~~ deep

That the stream from which said diversion is to be made is more particularly described as follows, to-wit:

Said stream arising at what is known as Jansens Springs and springs located on the NW 1/4 of section 29 T. 25 N. R. 22 W. of Montana Meridian

and measured from the said point of diversion as an initial point, the following well known and natural objects and permanent monuments are distant as follows, to-wit: said ditch commencing on the north bank of said stream about 20 feet west of the eastern boundary line of the SW 1/4 of sec. 30 T. 25 N. of R. 22 West of Montana Meridian is distant in a direction Montana Meridian is distant in Montana Flathead County

And the undersigned hereby claims a right of way over all unappropriated lands of the United States, through which said ditch shall pass, together with the right to repair and enlarge said ditch whenever and wherever the same may be necessary to convey the water hereby appropriated.

H. A. Hammons  
Appropriator and Claimant

STATE OF MONTANA, } ss.  
County of Flathead,  
Sanders

H. A. Hammons, being first duly sworn, says:

That he is the appropriator and claimant named in the foregoing Notice of Appropriation; that he has read/said Notices of Appropriation, and knows the contents thereof, and that all the matters and statements contained herein are true. H. A. Hammons

Subscribed and sworn to before me this 21st day of April, 1909

(SEAL)

H. A. Ruessauer  
Notary Public in and for Flathead County, State of Montana.  
Residence Plains, Mont. Sanders

Commission expires Mar. 26th, 1912.

Filed for record at the request of H. A. Hammons  
this 26th day of April 1909 at 2-00 o'clock P. M.

C. T. Young  
Recorder.

Reception No. 1608

By J. E. Sauser  
Deputy

R/10

LAKE COUNTY, MONTANA

WATER RIGHT LOCATION

Transcribed from Flathead County Records, Book 71 Water Rights, Page 206.

Notice of Appropriation of Water Right

STATE OF MONTANA, } ss.  
County of Flathead.

Know All Men by These Presents, That the undersigned did on the 3rd day of May 1909, appropriate and claim, and does by these presents appropriate, locate and claim five cubic feet per second of time legal measurement, of the waters of Certain springs in the County of Flathead, State of Montana, and did, on the above named date, mark the point of intended diversion by posting thereat a copy of this notice in a conspicuous place. The said water is claimed for domestic irrigation and other useful and beneficial purposes, and the place of intended use is on the southeast 1/4 quarter of section (19) nineteen and on the northeast quarter of section (30) thirty township (25) twenty five north of range (20) twenty west of Montana Meridian.

Said water is to be diverted and conveyed to said place by means of a dam and ditch and pipe line said ditch to be two feet feet wide on bottom three feet wide on top, and two feet feet deep

That the stream from which said diversion is to be made is more particularly described as follows, to-wit:

thirty (30) rods from the southeast corner of the southwest quarter of section (19) nineteen in a northwest direction

and measured from the said point of diversion as an initial point, the following well known and natural objects and permanent monuments are distant as follows, to-wit: southeast corner of southwest quarter Sec. (19) Tp. (25) range 20 West is distant 30 rods in a southeasterly direction; large birch tree is distant in a Northerly direction is distant (25) feet

And the undersigned hereby claims a right of way over all unappropriated lands of the United States, through which said ditch shall pass, together with the right to repair and enlarge said ditch whenever and wherever the same may be necessary to convey the water hereby appropriated.

R. A. Rollins  
Appropriator and Claimant

STATE OF MONTANA, } ss.  
County of Flathead,

R. A. Rollins, being first duly sworn, says: That he is the the appropriator and claimant named in the foregoing Notice of Appropriation; that he has read the said Notices of Appropriation, and knows the contents thereof, and that all the matters and statements contained herein are true. R. A. Rollins  
Subscribed and sworn to before me this 3d day of May, 1909

(SEAL)

Andrew Wilhelm  
Notary Public in and for Flathead County, State of Montana,  
residing at Rollins, Montana.

Filed for record at the request of H. Schnell  
this 3rd day of May 1909, at 10-00 o'clock A. M.

C. T. Young  
Recorder.

Reception No. 1716

By J. R. Sausar  
Deputy

WATER RIGHT LOCATION  
D-267-Beavette-South Co., Mont

Transcribed from Flathead County Records, Book 71 Water Rights, Page 212. ✓

Notice of Appropriation of Water Right

STATE OF MONTANA, } ss.  
County of Flathead.

Know All Men by These Presents, That the undersigned did on the twenty-eight day of  
May 1909, appropriate and claim, and does by these presents appropriate, locate and claim  
Three

cubic feet per second of time legal measurement, of the waters of  
Certain springs in the County of Flathead, State of Montana, and did,  
on the above named date, mark the point of intended diversion by posting thereat a copy of this notice in a conspicuous place.  
The said water is claimed for domestic irrigation and other useful and  
beneficial purposes, and the place of intended use is

Northeast quarter 1/4 of Section (30) Thirty and adjacent lands in township (25)  
Twenty-five, north of Range (20) Twenty west of Montana Meridian

Said water is to be diverted and conveyed to said place by means of a dam and ditch pipe & flume  
said ditch to be two feet wide on bottom three feet wide on top, and two  
feet deep

That the stream from which said diversion is to be made is more particularly described as follows, to-wit:

Rising on the Northwest quarter of Section (30) Thirty Township (25) Twenty-five,  
North of Range (20) West of Montana Meridian and point of diversion is about  
Thirty  
(30) rods from the Northwest corner of Section (30) Thirty of the same Township and  
Range as described above.

and measured from the said point of diversion as an initial point, the following well known and natural objects and permanent  
monuments are distant as follows, to-wit: the Northwest corner of section (30) Thirty  
is distant 30 rods in a northwesterly direction:  
a large birch tree is distant about one rod  
in a northeasterly direction.

And the undersigned hereby claiming a right of way over all unappropriated lands of the United States, through  
which said ditch shall pass, together with the right to repair and enlarge said ditch whenever and wherever the same  
may be necessary to convey the water hereby appropriated.

R. A. Rollins  
Appropriator and Claimant

STATE OF MONTANA, } ss.  
County of Flathead,

R. A. Rollins, being first duly sworn, says:

That he is the appropriator and claimant named in  
the foregoing Notice of Appropriation; that he has read and Notices of Appropriation, and knows the contents  
thereof, and that all the matters and statements contained herein are true. R. A. Rollins

Subscribed and sworn to before me this 31st day of May, 1909

Residing at Rollins, Montana.

Andrew Wilhelm

My commission expires Sept. 14, 1909. (SEAL) Notary Public in and for Flathead County, State of Montana.

Filed for record at the request of R. A. Rollins  
this 2nd day of June 1909, at 2,50 A. M. o'clock M.  
C. T. Young  
Recorder.

-Reception No. 2253

By \_\_\_\_\_ Deputy

R/10

WATER RIGHT LOCATION

Transcribed from Flathead County Records, Book 71 Water Rights, Page 213.

Notice of Appropriation of Water Right

STATE OF MONTANA, } ss.
County of Flathead.

Know All Men by These Presents, That the undersigned did on the (31) day of May 1909, appropriate and claim, and do by these presents appropriate, locate and claim Three Cubic cubic feet per second of time legal measurement, of the waters of Certain Springs in the County of Flathead, State of Montana, and did, on the above named date, mark the point of intended diversion by posting thereat a copy of this notice in a conspicuous place. The said water is claimed for domestic irrigation and other useful and beneficial purposes, and the place of intended use is

Northeast quarter of Section (30) thirty Township (25) Twenty-five north of Range (20) Twenty west of Montana Meridian, and other adjacent lands

Said water is to be diverted and conveyed to said place by means of a dam and ditch flume and pipe said ditch to be two feet wide on bottom three feet wide on top, and two feet deep

That the stream from which said diversion is to be made is more particularly described as follows, to-wit:

Rising on the Northwest quarter of Section (30) Thirty above described Township and Range and point of diversion is about (60) rods from the Northwest corner of Section (30) thirty of above described township and range.

and measured from the said point of diversion as an initial point, the following well known and natural objects and permanent monuments are distant as follows, to-wit: the Northwest corner of section (30) Thirty is distant (60) rods in a Northwesterly direction: a larch tree about 16 inches in diameter is distant six rods in a Northwesterly direction.

And the undersigned hereby claim a right of way over all unappropriated lands of the United States, through which said ditch shall pass, together with the right to repair and enlarge said ditch whenever and wherever the same may be necessary to convey the water hereby appropriated.

B. W. Caldwell
J. W. Caldwell
Appropriator and Claimant

STATE OF MONTANA, } ss.
County of Flathead.

That ~~he~~ they are B..W. Caldwell and J. W. Caldwell, being first duly sworn, says: the appropriators and claimants named in the foregoing Notice of Appropriation: that he has they have read the Notices of Appropriation, and knows the contents thereof, and that all the matters and statements contained therein are true. B..W. Caldwell

Subscribed and sworn to before me this 31st day of May J. W. Caldwell, 19 09

Residing at Rollins, Montana R. A. Rollins State
My commission expires Oct. 29th, 09 Notary Public in and for Flathead County, State of Montana.
(SEAL)

Filed for record at the request of B. A. Rollins
this 2nd day of June 19 09, at 2.55 o'clock P. M.

C. T. Young
Recorder.

Reception No. 2254

By Deputy

WATER RIGHT LOCATION

D-267-Bessette Stock Co., Water

Transcribed from Flathead County Records, Book 71 Water Rights, Page 220.

Notice of Appropriation of Water Right

STATE OF MONTANA, } ss.
County of Flathead,

Know All Men by These Presents, That the undersigned did on the 10 day of May 19 09, appropriate and claim, and do by these presents appropriate, locate and claim

four cubic feet per second of time legal measurement, of the waters of Alma Creek in the County of Flathead, State of Montana, and did, on the above named date, mark the point of intended diversion by posting thereat a copy of this notice in a conspicuous place. The said water is claimed for Domestic manufacturing irrigation and other useful and beneficial purposes, and the place of intended use is

on the south west quarter of the southwest quarter ( SW4 SW4) Sec. 33, Tp.25 N. R. 19 W. and the lot No. 4 of Sec. 3 tp 24 N.E. 19 W, the same being allotted to Alma Rousell by the U. S. Government

Said water is to be diverted and conveyed to said place by means of a dam and ditch said ditch to be four feet wide on bottom four feet wide on top, and one feet deep

That the stream from which said diversion is to be made is more particularly described as follows, to-wit:

Said creek empties in Flathead Lake at a place known as Yellow Bay in section four tp 24 N. E. 19 west.

and measured from the said point of diversion as an initial point, the following well known and natural objects and permanent monuments are distant as follows, to-wit: the northwest corner of Sec. 3 Tp. 24 N. E. 19 W is distant 80 rods in a westerly direction; in a direction. is distant

And the undersigned hereby claim s a right of way over all unappropriated lands of the United States, through which said ditch s shall pass, together with the right to repair and enlarge said ditch whenever and wherever the same may be necessary to convey the water hereby appropriated.

Alma Rousell
Appropriator and Claimant

STATE OF MONTANA, } ss.
County of Flathead,

Alma Rousell, being first duly sworn, says: That he is the appropriator and claimant named in the foregoing Notice of Appropriation; that he has read said Notice of Appropriation, and knows the contents thereof, and that all the matters and statements contained herein are true. Alma Rousell

Subscribed and sworn to before me this 25 day of June, 19 09

(SEAL)

My commission expires June 17, 1910.

G. H. Grubb the
Notary Public in and for Flathead County, State of Montana,
residing at Kalispell.

Filed for record at the request of Gabe Rouselle
this 25th day of June 19 09, at 2-15 o'clock P. M.

C. T. Young
Recorder.

Reception No. 2647

By Fred S. Perry
Deputy

R/10



WATER RIGHT LOCATION

Transcribed from Flathead County Records, Book 71 Water Rights, Page 221.

Notice of Appropriation of Water Right

STATE OF MONTANA, } ss.  
County of Flathead.

Know All Men by These Presents, That the undersigned did on the 10th day of May 1909, appropriate and claim, and do by these presents appropriate, locate and claim

Three cubic feet per second of time legal measurement, of the waters of Solo Creek in the County of Flathead, State of Montana, and did, on the above named date, mark the point of intended diversion by posting thereat a copy of this notice in a conspicuous place. The said water is claimed for domestic, manufacturing & irrigation and other useful and beneficial purposes, and the place of intended use is

on lots 6 in Sec. 33 and Lots 4 & 5 in Sec. 32 tp. 25 N.R. 19 W the same being allotted to Edwin Roussell by the Government of the U. S.

Said water is to be diverted and conveyed to said place by means of a dam and ditch said ditch to be two feet wide on bottom two feet wide on top, and one feet deep

That the stream from which said diversion is to be made is more particularly described as follows, to-wit:

said creek enters in Flathead Lake at a point on Lot E in Sec. 4 tp. 24 N.R. 19 W.

and measured from the said point of diversion as an initial point, the following well known and natural objects and permanent monuments are distant as follows, to-wit: the northwest corner of the SW4 of Sec. 33 tp. 25 N. R. 19 W is distant 80 rods in a westerly direction; is distant

in a direction.

And the undersigned hereby claim a right of way over all unappropriated lands of the United States, through which said ditch shall pass, together with the right to repair and enlarge said ditch whenever and wherever the same may be necessary to convey the water hereby appropriated.

Edwin Roussell  
by Mary Roussell, Guardian  
Appropriator and Claimant

STATE OF MONTANA, } ss.  
County of Flathead.

Mary Roussell, being first duly sworn, says: That she is the guardian of the said Mary Roussell, the appropriator and claimant named in the foregoing Notice of Appropriation; that she has read said Notices of Appropriation, and knows the contents thereof, and that all the matters and statements contained herein are true. Mary Roussell  
Subscribed and sworn to before me this 26th day of June, 1909

(SEAL)

G. H. Grubb  
Notary Public in and for Flathead County, State of Montana,  
residing at Kalispell.

My commission expires June 17, 1910.

Filed for record at the request of Gabe Roussell  
this 26th day of June 1909, at 2-20 o'clock P. M.

G. T. Young  
Recorder.

Reception-No. 2468

By Edw. S. Perry  
Deputy

WATER RIGHT LOCATION  
D-257-Boiler-Sheet-CO., 2547

Transcribed from Flathead County Records, Book 71 Water Rights, Page 223. ✓

Notice of Appropriation of Water Right

STATE OF MONTANA, }  
County of Flathead. } ss.

Know All Men by These Presents, That the undersigned did on the (19) day of June 19 09, appropriate and claim, and does by these presents appropriate, locate and claim two (2) cubic feet per second of time legal measurement, of the waters of certain springs located on land belonging to the County of Flathead, State of Montana, and did, on the above named date, mark the point of intended diversion by posting thereat a copy of this notice in a conspicuous place. The said water is claimed for domestic irrigation and other useful and beneficial purposes, and the place of intended use is

Section twenty nine (29) twenty (20) and thirty (30)

Said water is to be diverted and conveyed to said place by means of a dam and ditch pipe & power said ditch to be two (2) feet wide on bottom three (3) feet wide on top, and two (2) feet deep

That the stream from which said diversion is to be made is more particularly described as follows, to-wit:

Rising on Lot four (4) section twenty-nine (29) township twenty-five (25) north of range twenty (20) west of Montana Meridian running from said point of diversion in a southeasterly direction into Flathead Lake named Middle Creek and Cold Creek.

and measured from the said point of diversion as an initial point, the following well known and natural objects and permanent monuments are distant as follows, to-wit: Flathead Lake and County Road is distant (20) rods in a southeasterly direction; Northwest corner of above described section (29) is distant Forty (40) rods in a northwesterly direction.

And the undersigned hereby claim a right of way over all unappropriated lands of the United States, through which said ditch shall pass, together with the right to repair and enlarge said ditch whenever and wherever the same may be necessary to convey the water hereby appropriated.

R. A. Rollins

Appropriator and Claimant

STATE OF MONTANA, }  
County of Flathead, } ss.

That he is \_\_\_\_\_, being first duly sworn, says: \_\_\_\_\_ the appropriator and claimant named in the foregoing Notice of Appropriation; that he has read said Notice of Appropriation, and knows the contents thereof, and that all the matters and statements contained herein are true.

Subscribed and sworn to before me this \_\_\_\_\_ day of \_\_\_\_\_, 19\_\_

Notary Public in and for Flathead County, State of Montana.

Filed for record at the request of R. A. Rollins this 28th day of July 1909, at 9-10 o'clock A. M.

C. T. Young

Recorder.

Receptor No. 3039

By \_\_\_\_\_ Deputy

R/10

LAKE COUNTY, MONTANA

WATER RIGHT LOCATION

Transcribed from Flathead County Records, Book 71 Water Rights, Page 225.

Notice of Appropriation of Water Right

STATE OF MONTANA, } ss.  
County of Flathead.

Know All Men by These Presents, That the undersigned did on the (19) day of

June 1909, appropriate and claim, and do ss by these presents appropriate, locate and claim  
Two (2) cubic feet per second of time legal measurement, of the waters of certain springs located on land belonging to claimant in the County of Flathead, State of Montana, and did on the above named date, mark the point of intended diversion by posting thereat a copy of this notice in a conspicuous place.

The said water is claimed for domestic irrigation and other useful and beneficial purposes, and the place of intended use is

Sections twenty-nine (29) twenty (20) and thirty (30)

Said water is to be diverted and conveyed to said place by means of a dam and ditch pipe & power said ditch to be two (2) feet wide on bottom three (3) feet wide on top, and two (2) feet deep

That the stream from which said diversion is to be made is more particularly described as follows, to-wit:

Rising on Lot four (4) section twenty-nine (29) township twenty-five (25) north of range twenty (20) west, of Montana Meridian, running from said point of diversion in a southeasterly direction into Flathead Lake named Middle Creek and Cold Creek.

and measured from the said point of diversion as an initial point, the following well known and natural objects and permanent monuments are distant as follows, to-wit: Flathead lake and County road is distant (20) rods in a southeasterly direction; northwest corner of above described section (29) is distant forty (40) rods in a nor thwesterly direction.

And the undersigned hereby claim s a right of way over all unappropriated lands of the United States, through which said ditch shall pass, together with the right to repair and enlarge said ditch whenever and wherever the same may be necessary to convey the water hereby appropriated.

R. A. Rollins  
Appropriator and Claimant

STATE OF MONTANA, } ss.  
County of Flathead.

That he is R. A. Rollins, being first duly sworn, says: the appropriator and claimant named in the foregoing Notice of Appropriation; that he ha s read said Notices of Appropriation, and knows the contents thereof, and that all the matters and statements contained herein are true. R. A. Rollins  
Subscribed and sworn to before me this 16 day of August, 1909

(SEAL)

Andrew Wilhelm Notary Public for the State of Montana, Residing at Rollins, Montana.  
My commission expires Sept. 14, 1911.

Filed for record at the request of R. A. Rollins  
this 20th day of August 1909, at 12-15 o'clock P M.

C. T. Young  
Recorder.

-Reception No. 3269

By: Deputy

RJD

WATER RIGHT LOCATION  
D-261-Reserve-Shook Co., Bath

Transcribed from Flathead County Records, Book 71 Water Rights, Page 228.

Notice of Appropriation of Water Right

STATE OF MONTANA, } ss.  
County of Flathead.

Know All Men by These Presents, That the undersigned did on the 3d day of November 1909, appropriate and claim, and do es by these presents appropriate, locate and claim ~~one and~~ <sup>one and</sup> ~~one fourth~~ <sup>fourth (1/4)</sup> cubic feet per second of time legal measurement, of the waters of a certain spring on lot two (2) Sec. six T. 22 N. of Range nineteen (19) in the County of Flathead, State of Montana, and did, on the above named date, mark the point of intended diversion by posting thereat a copy of this notice in a conspicuous place. The said water is claimed for domestic, stock irrigation and other useful and beneficial purposes, and the place of intended use is

the SE 1/4 NE 1/4 & Lot 1 Sec. one ( 1 T. 22 N. of Range Twenty (20) W. M.M. said waters have been used for such purposes for the period of more than ten years upon the above described lands and that the said spring has been used by the said claimant, improved, curbed up and cared for as fully as is and has been necessary for the full use and enjoyment of the same.

Said water is to be diverted and conveyed to said place by means of a dam and ditch said ditch to be feet wide on bottom feet wide on top, and feet deep

That the ~~spring~~ <sup>spring</sup> from which said diversion is to be made is more particularly described as follows, to-wit:

The same being known as the "Polson Spring"

and measured from the said point of diversion as an initial point, the following well known and natural objects and permanent monuments are distant as follows, to-wit: approximately the NW corner of Sec. 6, T. 22 N. R. 19 W. is distant Three hundred <sup>(300)</sup> feet northwesterly direction;

which said claimant claims a right of way to and from said spring to lay a pipe to convey ~~the~~ said waters by means of the same ~~direction~~ to the lands above described, together with a right of way for a roadway to and from said spring as fully as it is necessary for the ~~And the undersigned hereby claim~~ a right of way over all unappropriated lands of the United States, through / which said ditch shall pass, together with the right to repair and enlarge said ditch whenever and wherever the same may be necessary to convey the water hereby appropriated.

full enjoyment of said waters.

Agnes B. Hitchcock  
Appropriator and Claimant

STATE OF MONTANA, } ss.  
County of Flathead,

Agnes B. Hitchcock, being first duly sworn, says:

That she is the appropriator and claimant named in the foregoing Notice of Appropriation; that she has read the Notices of Appropriation, and knows the contents thereof, and that all the matters and statements contained herein are true. Agnes B. Hitchcock

Subscribed and sworn to before me this 3rd day of November, 1909

(SEAL)

My commission expires Oct. 14th, 1911. F. H. Nash, the Notary Public in and for Flathead County, State of Montana.

Residing at Polson, Montana.

Filed for record at the request of L. C. Hitchcock this 5th day of Nov. 1909, at 9-00 o'clock A. M.

C. T. Young  
Recorder.

Reception No. 4201

By \_\_\_\_\_ Deputy

8/10

LAKE COUNTY, MONTANA

WATER RIGHT LOCATION

Transcribed from Flathead County Records, Book 71, Page 234. ✓

Notice of Appropriation of Water Right

STATE OF MONTANA, } ss.  
County of Flathead.

Know All Men by These Presents, That the undersigned did on the 4 day of April 19 10, appropriate and claim, and do by these presents appropriate, locate and claim

two cubic feet per second of time legal measurement, of the waters of Karney Creek, situated in the County of Flathead, State of Montana, and did, on the above named date, mark the point of intended diversion by posting thereat a copy of this notice in a conspicuous place. The said water is claimed for the forming of a pond & irrigation and other useful and beneficial purposes, and the place of intended use is in lot 3 in Sec. 4, T. 26 N. R. 19 W.

Said water is to be diverted and conveyed to said place by means of a dam and ditch said ditch to be two feet wide on bottom 3 1/2 feet wide on top, and 2 1/2 feet deep

That the stream from which said diversion is to be made is more particularly described as follows, to-wit: Karney Creek, running SE & NW through Sect 4 and particularly Lot 3 in same section T 26 N. R. 19 W. emptying into Big Fork River 1/2 mile below said <sup>an</sup> initial point on creek lays So 36° W 770 feet from NE 1/4 Cor. of Lot 3 and is witnessed by a spruce tree 8' blazed on 4 sides, the point of diversion, lays south 61° 347' up stream

and measured from the said point of diversion as an initial point, the following well known and natural objects and permanent monuments are distant as follows, to-wit: monument of stone two feet high, two feet at base is distant 12 feet in a easterly direction; 1 spruce tree blazed on 4 sides is distant 18 in a Northern direction.

And the undersigned hereby claim a right of way over all unappropriated lands of the United States, through which said ditch shall pass, together with the right to repair and enlarge said ditch whenever and wherever the same may be necessary to convey the water hereby appropriated.

Harry Lea  
Appropriator and Claimant

STATE OF MONTANA, } ss.  
County of Flathead.

That he is Harry Lea, being first duly sworn, says: the foregoing Notice of Appropriation; that he has read the said Notices of Appropriation, and knows the contents thereof, and that all the matters and statements contained therein are true. Harry Lea  
Subscribed and sworn to before me this 7th day of April, 19 10

(County Seal)

C. T. Young, County Clerk  
Notary Public in and for Flathead County, State of Montana.

By J. R. Sauser, Deputy.

Filed for record at the request of Harry Lea this 7th day of April 19 10, at 4-00 o'clock P M.

C. T. Young  
Recorder

By J. R. Sauser  
Deputy

Reception No. 6241

R/W

WATER RIGHT LOCATION  
U 280 - Bureau of State Geology, Billings

Transcribed from Flathead County Records, Book 71 Water Rights, Page 237. ✓  
Notice of Appropriation of Water Right

STATE OF MONTANA, } ss.  
County of Flathead, }

Know All Men by These Presents, That the undersigned did on the 15th day of April 19 10, appropriate and claim, and do ss by these presents appropriate, locate and claim 300 miners inches cubic feet per second of time legal measurement, of the waters of Big Creek in the County of Flathead, State of Montana, and did, on the above named date, mark the point of intended diversion by posting thereat a copy of this notice in a conspicuous place. The said water is claimed for irrigation and other useful and beneficial purposes, and the place of intended use is

on the southeast quarter of section 25 township 24, range 23 and also lots two and three and the south east quarter of the NW quarter and the north east quarter of the south west quarter of section thirty township twenty-four (24) range 22 twentytwo in Flathead County, State of Montana.

Said water is to be diverted and conveyed to said place by means of a dam and ditch said ditch to be three feet wide on bottom five feet wide on top, and 18 inches feet deep

That the stream from which said diversion is to be made is more particularly described as follows, to-wit:

Big Creek, a stream which passes through section 36, township 24, Range twenty-three, Flathead County, State of Montana,

and measured from the said point of diversion as an initial point, the following well known and natural objects and permanent monuments are distant as follows, to-wit: at a point about 1/4 mile south from the south line of section 30 Township 24, Range 22 is distant in a direction; is distant

And the undersigned hereby claim a right of way over all unappropriated lands of the United States, through which said ditch shall pass, together with the right to repair and enlarge said ditch whenever and wherever the same may be necessary to convey the water hereby appropriated.

Maxime Matt  
Appropriator and Claimant

STATE OF MONTANA, } ss.  
County of Flathead, }

Maxime Matt, being first duly sworn, says: That he is Maxime Matt the appropriator and claimant named in the foregoing Notice of Appropriation; that he has read said Notices of Appropriation, and knows the contents thereof, and that all the matters and statements contained herein are true. Maxime Matt  
Subscribed and sworn to before me this 15th day of April, 19 10  
( F. P. Browne )  
(Notarial Seal) F. P. Browne the  
(Flathead County, Montana) Notary Public in and for Flathead County, State of Montana.  
My commission expires Feb. 17, 1913.

Filed for record at the request of A. J. Lowary  
this 30th day of April 1910 . at 11-30 o'clock A. M.  
C. T. Young  
Recorder.

Reception No. 6655 By \_\_\_\_\_ Deputy

R/10

LAKE COUNTY, MONTANA

WATER RIGHT LOCATION

Transcribed from Flathead County Records, Book 71 Water Rights, Page 238.

Notice of Appropriation of Water Right

STATE OF MONTANA, } ss.  
County of Flathead,

Know All Men by These Presents, That the undersigned did on the 2d day of May 19 10, appropriate and claim, and do by these presents appropriate, locate and claim

50 cubic feet per second of time legal measurement, of the waters of unnamed stream in the County of Flathead, State of Montana, and did, on the above named date, mark the point of intended diversion by posting thereat a copy of this notice in a conspicuous place. The said water is claimed for mining, power and irrigation and other useful and beneficial purposes, and the place of intended use is

Lot No. 1, 2 and 3 north east quarter of the north east quarter section 21, township 24, range 19, and lot No. 1, section 22, township 24, range 19

Said water is to be diverted and conveyed to said place by means of a dam and ditch said ditch to be feet wide on bottom feet wide on top, and feet deep

That the stream from which said diversion is to be made is more particularly described as follows, to-wit: Meanders through section 10, section 15 and part of section 22, township 24, range 19 emptying into Blue Bay, location point 1500 ft north from mouth on Blue Bay ( Later learned that this stream is known as Meadow Creek)

and measured from the said point of diversion as an initial point, the following well known and natural objects and permanent monuments are distant as follows, to-wit: Location post is distant 1500 ft in a northerly direction: from mouth of stream on Blue Bay is distant in a direction.

And the undersigned hereby claim a right of way over all unappropriated lands of the United States, through which said ditch shall pass, together with the right to repair and enlarge said ditch whenever and wherever the same may be necessary to convey the water hereby appropriated.

F. C. Robb  
J. C. Luke  
S. Van Hook  
Appropriators and Claimants

STATE OF MONTANA, } ss.  
County of Flathead,

J. C. Luke, F. C. Robb & S. Van Hook, being first duly sworn, say:

That he is they are the appropriators and claimants named in the foregoing Notice of Appropriation; that ~~he~~ they have read the said Notices of Appropriation, and knows the contents thereof, and that all the matters and statements contained herein are true. J. C. Luke, F. C. Robb, S. Van Hook

Subscribed and sworn to before me this 4th day of May 19 10

(H. H. Howsley) H. H. Howsley For the Notary Public in and for Flathead County, State of Montana. (Notarial Seal) (State of Montana) residing at Kalispell, Montana.

My commission expires Nov. 28<sup>th</sup>, 1911,

Filed for record at the request of J. C. Luke this 4th day of May 19 10, at 2-44 o'clock P. M.

J. E. Young Recorder.

By Fred S. Perry Deputy

Reception No. 5719

R/p

WATER RIGHT LOCATION  
D 235 - Beattie & Co., Butte

Transcribed from Flathead County Records, Book 71 Water Rights, Page 239. ✓

Notice of Appropriation of Water Right

STATE OF MONTANA, } ss.  
County of Flathead.

Know All Men by These Presents, That the undersigned did on the 2nd day of May 1910, appropriate and claim, and do by these presents appropriate, locate and claim

50 cubic feet per second of time legal measurement, of the waters of unnamed stream in the County of Flathead, State of Montana, and did, on the above named date, mark the point of intended diversion by posting thereat a copy of this notice in a conspicuous place. The said water is claimed for mining, power, and irrigation and other useful and beneficial purposes, and the place of intended use is

for use on land adjacent to stream and for compressors and power on Lake shore for a distance of 1500 feet or more in a northerly direction along Flathead Lake shore

Said water is to be diverted and conveyed to said place by means of a dam and ditch said ditch to be feet wide on bottom feet wide on top, and feet deep

That the stream from which said diversion is to be made is more particularly described as follows, to-wit:

It is the second ( large ) stream emptying into Flathead Lake on east shore south from Blue Bay

and measured from the said point of diversion as an initial point, the following well known and natural objects and permanent monuments are distant as follows, to-wit: location post is distant 1500 ft in a easterly direction; from mouth of stream on east shore of Flathead Lake is distant in a direction.

And the undersigned hereby claim a right of way over all unappropriated lands of the United States, through which said ditch shall pass, together with the right to repair and enlarge said ditch whenever and wherever the same may be necessary to convey the water hereby appropriated.

F. C. Robb  
J. C. Luke  
S. Van Hook  
Appropriator and Claimant

STATE OF MONTANA, } ss.  
County of Flathead,

J. C. Luke, F. C. Robb & S. Van Hook, being first duly sworn, says:

That ~~he~~ they are the appropriators and claimants named in the foregoing Notice of Appropriation; that ~~he~~ they have read said Notices of Appropriation, and knows the contents thereof, and that all the matters and statements contained herein are true. J. C. Luke, F. C. Robb & S. Van Hook

Subscribed and sworn to before me this 4th day of May, 1910

(H. H. Howsley) My commission expires Nov. 28<sup>th</sup> 1911. H. H. Howsley for the Notary Public in and for Flathead County, State of Montana. Residing at Kalispell, Montana.

Filed for record at the request of J. C. Luke this 4th day of May 1910 at 2-45 o'clock P. M.

C. T. Young Recorder.

Reception No. 6720 By Fred S. Perry Deputy

R/10



WATER RIGHT LOCATION

Transcribed from Flathead County Records, Book 71 Water Rights, Page 241. ✓

Notice of Appropriation of Water Right

STATE OF MONTANA, } ss.  
County of Flathead, }

Know All Men by These Presents, That the undersigned did on the 7th day of April 1910, appropriate and claim, and does by these presents appropriate, locate and claim 500 inches cubic certain springs which rise in about the center of the W<sup>1/2</sup> of Sec. 28 Tp. 25 N.R. 21 W. M. M. and cubic feet per second of time legal measurement, of the waters of / from there down to the land to be irrigated in the County of Flathead, State of Montana, and did, on the above named date, mark the point of intended diversion by posting thereat a copy of this notice in a conspicuous place. The said water is claimed for domestic and irrigation and other useful and beneficial purposes, and the place of intended use is

on land of the undersigned which is in N<sup>1/2</sup> of NE<sup>1/4</sup> Sec. 33, Tp. 25 N.R. 21 W. M. M.

Said water is to be diverted and conveyed to said place by means of a dam and ditch said ditch to be 2 feet wide on bottom 3 feet wide on top, and 2 feet deep

That the stream from which said diversion is to be made is more particularly described as follows, to-wit:

Springs which rise in Sec. 28, and waters from said springs flows through Sec. 28 thence down to land to be irrigated, land to be irrigated is about 1/2 mile east of Dayton Creek.

and measured from the said point of diversion as an initial point, the following well known and natural objects and permanent monuments are distant as follows, to-wit: Mary Cromwell's residence is about 300 is distant yards from / in a northeasterly direction: direction: is distant in a direction.

And the undersigned hereby claim s a right of way over all unappropriated lands of the United States, through which said ditch shall pass, together with the right to repair and enlarge said ditch whenever and wherever the same may be necessary to convey the water hereby appropriated.

Nicholas Schmitz  
Appropriator and Claimant

STATE OF MONTANA, } ss.  
County of Flathead, }

Nicholas Schmitz, being first duly sworn, says: That he is the appropriator and claimant named in the foregoing Notice of Appropriation; that he has read said Notices of Appropriation, and knows the contents thereof, and that all the matters and statements contained herein are true. Nicholas Schmitz  
Subscribed and sworn to before me this 7th day of May, 1910

(County Seal) G. T. Young, County Clerk  
Notary Public in and for Flathead County, State of Montana.  
By J. R. Sauser, Deputy.

Filed for record at the request of N. Schmitz this 7th day of May 1910, at 3-12 o'clock P. M.

G. T. Young  
Recorder.  
By J. R. Sauser  
Deputy.

WATER RIGHT LOCATION  
D-26-Bureau-Sherk Co., Butte

Transcribed from Flathead County Records, Book 71 Water Rights, Page 242. ✓

Notice of Appropriation of Water Right

STATE OF MONTANA, } ss.  
County of Flathead.

Know All Men by These Presents, That the undersigned did on the \_\_\_\_\_ day of \_\_\_\_\_ 190-, appropriate and claim, and do \_\_\_\_\_ by these presents appropriate, locate and claim

five cubic feet per second of time legal measurement, of the waters of Dayton Creek in the County of Flathead, State of Montana, and did, on the above named date, mark the point of intended diversion by posting thereat a copy of this notice in a conspicuous place. The said water is claimed for domestic irrigation and other useful and beneficial purposes, and the place of intended use is

the south one half of SE4 of Sec. 4 in Tp. 24 n in R 21 W. M.M. in Flathead County, Montana.

Said water is to be diverted and conveyed to said place by means of a dam and ditch said ditch to be two feet wide on bottom and four feet wide on top, and one foot deep

That the stream from which said diversion is to be made is more particularly described as follows, to-wit:

rising in the hills west of Flathead Lake in Flathead County, Montana, and flowing thence in a southeasterly direction and entering Flathead Lake in Sec. 10 of Tp. 24 N. in R. 21 W. M.M.

and measured from the said point of diversion as an initial point, the following well known and natural objects and permanent monuments are distant as follows, to-wit: the 1/8 Cor. 1/4 mile east of the N.W. Cor of Sec. 3 in Tp. 24 N. R. 21 W. -in a - direction- bears N 89° W 97 rods is distant

in a \_\_\_\_\_ direction. And the undersigned hereby claim a right of way over all unappropriated lands of the United States, through which said ditch shall pass, together with the right to repair and enlarge said ditch whenever and wherever the same may be necessary to convey the water hereby appropriated.

Arthur Larivoe  
Appropriator and Claimant

STATE OF MONTANA, } ss.  
County of Flathead,

Arthur Larivoe, being first duly sworn, says:

That he is \_\_\_\_\_ the appropriator and claimant named in the foregoing Notice of Appropriation; that he has read said Notice of Appropriation, and knows the contents thereof, and that all the matters and statements contained therein are true. Arthur Larivoe

Subscribed and sworn to before me this 11th day of May, 1910

(Sam D. McNeely) Notary Public  
(Notarial Seal) Residing at Kalispell, Montana, in and for the County of Flathead, State of Montana. My Com expires June 11, 1910.

Filed for record at the request of A. Larivoe this 11th day of May 1910, at 11-01 o'clock A. M.

G. T. Young  
Recorder.

-Reception No. 6617

By J. E. Sausser  
Deputy

R/10

WATER RIGHT LOCATION

Transcribed from Flathead County Records, Book 71 Water Rights, Page 243. ✓

Notice of Appropriation of Water Right

STATE OF MONTANA, } ss.  
County of Flathead.

Know All Men by These Presents, That the undersigned did on the \_\_\_\_\_ day of \_\_\_\_\_ 190~~2~~, appropriate and claim, and do ~~es~~ by these presents appropriate, locate and claim **three**

cubic feet per second of time legal measurement, of the waters of **Kootenai Creek** in the County of Flathead, State of Montana, and did, on the above named date, mark the point of intended diversion by posting thereat a copy of this notice in a conspicuous place. The said water is claimed for **domestic** irrigation and other useful and beneficial purposes, and the place of intended use is **the south one-half of the SE4 Sec. 4 in Tp. 24 N R. 21 W. M. M.**

Said water is to be diverted and conveyed to said place by means of a dam and ditch said ditch to be **one** feet wide on bottom **two** feet wide on top, and **one** feet deep

That the stream from which said diversion is to be made is more particularly described as follows, to-wit:

**arising from springs west of Flathead Lake and flowing thence in an easterly direction it enters Dayton Creek near the SE Cor. of Sec. 4 in Tp. 24 N. R. 21 W. M. M.**

and measured from the said point of diversion as an initial point, the following well known and natural objects and permanent monuments are distant as follows, to-wit: **the SE Cor. of the SW4NW4 of above described Sec. 4 bears** **is distant S 5° W** **is a 925 Ft.** **direction:** **is distant**

**is a** **direction**

And the undersigned hereby claims a right of way over all unappropriated lands of the United States, through which said ditch shall pass, together with the right to repair and enlarge said ditch whenever and wherever the same may be necessary to convey the water hereby appropriated.

Arthur Larivee  
Appropriator and Claimant

STATE OF MONTANA, } ss.  
County of Flathead,

That he is **Arthur Larivee**, being first duly sworn, says: **the** the appropriator and claimant named in the foregoing Notice of Appropriation; that he has **read said Notices of Appropriation, and knows the contents thereof, and that all the matters and statements contained therein are true.** **Arthur Larivee**

Subscribed and sworn to before me this **11th** day of **May**, 1910

(Sam D. McNeely)  
(Notarial Seal)

**Sam D. McNeely** the  
Notary Public in and for ~~Flathead County~~ State of Montana.  
My Com expires **June 11 - 1910.**

Filed for record at the request of **A. Larivee**  
this **11th** day of **May** 1910, at **11-02** o'clock **A. M.**

**C. T. Young**  
Recorder.

Reception No. 6818

By **J. R. Sanger**  
Deputy

R/D

WATER RIGHT LOCATION  
D. 267-Beattie-Stark Co., Butte

Transcribed from Flathead County Records, Book 71 Water Rights, Page 244. ✓

Notice of Appropriation of Water Right

STATE OF MONTANA, } ss.  
County of Flathead, }

**Know All Men by These Presents.** That the undersigned did on the 25th day of July 1909, appropriate and claim, and does by these presents appropriate, locate and claim two cubic feet per second of time legal measurement, of the waters of Kootenai Creek in the County of Flathead, State of Montana, and did, on the above named date, mark the point of intended diversion by posting thereat a copy of this notice in a conspicuous place. The said water is claimed for domestic irrigation and other useful and beneficial purposes, and the place of intended use is

N½ NE 4 Sec. 9 and NW¼ NW¼ Sec. 10, Township 24 N. R. 21 W. M. M.

Said water is to be diverted and conveyed to said place by means of a dam and ditch said ditch to be 3 feet wide on bottom 2 feet wide on top, and 1 foot deep

That the stream from which said diversion is to be made is more particularly described as follows, to-wit:

Said creek rises in the hills west of Flathead Lake about in NW¼ SW¼ Sec. 4 said tp. and range thence flows southeasterly to land to be irrigated. Said point of diversion is E 23° 91' N 1700 feet from SE Cor of Sec. 5 Tp. 24 R. 21 W. M. M.

and measured from the said point of diversion as an initial point, the following well known and natural objects and permanent monuments are distant as follows, to-wit:

is distant in a direction: is distant in a direction.

And the undersigned hereby claims a right of way over all unappropriated lands of the United States, through which said ditch shall pass, together with the right to repair and enlarge said ditch whenever and wherever the same may be necessary to convey the water hereby appropriated.

Maude Larivee  
Appropriator and Claimant

STATE OF MONTANA, } ss.  
County of Flathead, }

That the undersigned Maude Larivee, being first duly sworn, says: that she is the appropriator and claimant named in the foregoing Notice of Appropriation; that she has read the said Notices of Appropriation, and knows the contents thereof, and that all the matters and statements contained herein are true.

Subscribed and sworn to before me this 12th day of May, 1910

(Court Seal)

Sam J. McNeely, Clerk of Court  
Notary Public in and for Flathead County, State of Montana

By R. N. Eaton, Deputy

Filed for record at the request of Maude Larivee this 12th day of May 1910 . at 3-10 o'clock P. M.

J. T. Young  
Recorder

Reception No. 6847

By J. R. Sausser  
Deputy

Rho

LAKE COUNTY, MONTANA

WATER RIGHT LOCATION

Transcribed from Flathead County Records, Book 71 Water Rights, Page 245.

Notice of Appropriation of Water Right

STATE OF MONTANA, } ss.  
County of Flathead, }

Know All Men by These Presents, That the undersigned did on the 18th day of May, 1910, appropriate and claim, and does by these presents appropriate, locate and claim

(2) cubic feet per second of time legal measurement, of the waters of Unnamed Springs in the County of Flathead, State of Montana, and did, on the above named date, mark the point of intended diversion by posting thereat a copy of this notice in a conspicuous place. The said water is claimed for domestic and irrigation and other useful and beneficial purposes, and the place of intended use is

on the SW4 NE4, Sec. 15, T. 23, R. 23, S2 NW4, NW4NW4, Sec 15 T 23 R23

Said water is to be diverted and conveyed to said place by means of a dam and ditch said ditch to be feet wide on bottom feet wide on top, and feet deep

That the stream from which said diversion is to be made is more particularly described as follows, to-wit: an unnamed spring rising in the S½ of the SW4 NE4, Sec. 15 T 23, R23.

and measured from the said point of diversion as an initial point, the following well known and natural objects and permanent monuments are distant as follows, to-wit:

is distant in a direction: is distant in a direction.

And the undersigned hereby claim a right of way over all unappropriated lands of the United States, through which said ditch shall pass, together with the right to repair and enlarge said ditch whenever and wherever the same may be necessary to convey the water hereby appropriated.

Alex W. Greer  
Appropriator and Claimant

STATE OF MONTANA, } ss.  
County of Flathead, }

Alex W. Greer

That he is the appropriator and claimant named in the foregoing Notice of Appropriation; that he has read said Notices of Appropriation, and knows the contents thereof, and that all the matters and statements contained herein are true. Alex W. Greer

Subscribed and sworn to before me this 18th day of May, 1910

C. T. Young, County Clerk & Recorder.

By Fred S. Perry, Deputy.

Notary Public in and for Flathead County, State of Montana.

(County Seal)

Filed for record at the request of A. W. Greer this 18th day of May 1910, at 2-30 o'clock P. M.

C. T. Young  
Recorder.

By Fred S. Perry  
Deputy

Reception No. 6923

WATER RIGHT LOCATION

U.S.G. - Bennett-Sark Co., Butte

Transcribed from Flathead County Records, Book 71 Water Rights, Page 246.

Notice of Appropriation of Water Right

STATE OF MONTANA, } ss.  
County of Flathead.

Know All Men by These Presents, That the undersigned did on the 18th day of May 1910, appropriate and claim, and do by these presents appropriate, locate and claim all cubic feet per second of time legal measurement, of the waters of an unnamed spring situated in the NW 1/4 NW 1/4 Section 25, Tp. 24 N. R. 22 W. in the County of Flathead, State of Montana, and did, on the above named date, mark the point of intended diversion by posting thereat a copy of this notice in a conspicuous place. The said water is claimed for domestic, stock irrigation and other useful and beneficial purposes, and the place of intended use is on the NW 1/4 NW 1/4, Section 25, Tp. 24 N. R. 22 West

Said water is to be diverted and conveyed to said place by means of a dam and ditch and pipe said ditch to be 1 and 1/2 feet wide on bottom 2 feet wide on top, and 1 foot deep

That the stream from which said diversion is to be made is more particularly described as follows, to-wit:

an unnamed spring

and measured from the said point of diversion as an initial point, the following well known and natural objects and permanent monuments are distant as follows, to-wit: a large pine tree is distant 15 feet in a northerly direction; is distant direction;

in a direction. And the undersigned hereby claim a right of way over all unappropriated lands of the United States, through which said ditch shall pass, together with the right to repair and enlarge said ditch whenever and wherever the same may be necessary to convey the water hereby appropriated.

Levi L. Geisert  
Appropriator and Claimant

STATE OF MONTANA, } ss.  
County of Flathead,

Levi L. Geisert, being first duly sworn, says: That he is the appropriator and claimant named in the foregoing Notice of Appropriation; that he has read said Notices of Appropriation, and knows the contents thereof, and that all the matters and statements contained herein are true. Levi L. Geisert  
Subscribed and sworn to before me this 18th day of May, 1910

(County Seal)

C. T. Young, County Clerk  
Notary Public in and for Flathead County, State of Montana.

Filed for record at the request of Levi L. Geisert this 18th day of May 1910, at 7-00 o'clock P M.

C. T. Young  
Recorder.

Reception No. 6989

By \_\_\_\_\_  
Deputy

A/2

WATER RIGHT LOCATION

Transcribed from Flathead County Records, Book 71 Water Rights, Page 247.

Notice of Appropriation of Water Right

STATE OF MONTANA, } ss.  
County of Flathead.

Know All Men by These Presents, That the undersigned did on the 19 day of May 1910, appropriate and claim, and do es by these presents appropriate, locate and claim

Five cubic feet per second of time legal measurement, of the waters of Flathead River in the County of Flathead, State of Montana, and did, on the above named date, mark the point of intended diversion by posting thereat a copy of this notice in a conspicuous place. The said water is claimed for Power & irrigation and other useful and beneficial purposes, and the place of intended use is

S2 NE Sec 22 Tp 22 Rg 21 W. M. M.

Said water is to be diverted and conveyed to said place by means of a ~~dam~~ ditch & turbine ; said ditch to be 2 feet wide on bottom 3 feet wide on top, and 2 feet deep

That the stream from which said diversion is to be made is more particularly described as follows, to-wit:

Flathead river diversion to be made in northeasterly Cor of Lot 1, Sec. 22 Tp. 22 Rg. 21 W. M. M.

and measured from the said point of diversion as an initial point, the following well known and natural objects and permanent monuments are distant as follows, to-wit: NE Cor. of L 1 Tp. 22 Rg. 21 is distant at near in a diversion direction;

in a -direction-

And the undersigned hereby claim s a right of way over all unappropriated lands of the United States, through which said ditch shall pass, together with the right to repair and enlarge said ditch whenever and wherever the same may be necessary to convey the water hereby appropriated.

Fred Harlan  
Appropriator and Claimant

STATE OF MONTANA, } ss.  
County of Flathead,

That he is Fred Harlan, being first duly sworn, says: the appropriator and claimant named in the foregoing Notice of Appropriation; that he ha s read the Notices of Appropriation, and knows the contents thereof, and that all the matters and statements contained therein are true. Fred Harlan

Subscribed and sworn to before me this 19 day of May, 19 10

(County Seal)

C. T. Young, County Clerk  
By J. E. Sauser, Deputy.  
Notary Public in and for Flathead County, State of Montana.

Filed for record at the request of Fred Harlan this 19th day of May 1910, at 10-00 o'clock A. M.

C. T. Young  
Recorder.

Reception No. 6943

By J. E. Sauser  
Deputy

8/5

WATER RIGHT LOCATION  
D. 251 - Reservoir Stock Co. Basin

Transcribed from Flathead County Records, Book 71 Water Rights, Page 248.

Notice of Appropriation of Water Right

STATE OF MONTANA, } ss.  
County of Flathead,

Know All Men by These Presents, That the undersigned did on the 9th day of May 1910, appropriate and claim, and do by these presents appropriate, locate and claim 160 minersinches or four cubic feet per second of time legal measurement, of the waters of spring or springs rising in SE corner of NW4NW4 Sec. 25 T. 24 N. R. 22 W. in the County of Flathead, State of Montana, and did on the above named date, mark the point of intended diversion by posting thereat a copy of this notice in a conspicuous place. The said water is claimed for domestic irrigation and other useful and beneficial purposes, and the place of intended use is on SE4 Sec. 23 T. 24 Range 22 West of Flathead County, State of Montana, U. S. A.

Said water is to be diverted and conveyed to said place by means of a pipe or ditch and ditch said ditch to be one foot feet wide on bottom 1 foot feet wide on top, and 1 foot ~~1/2~~ deep

That the stream from which said diversion is to be made is more particularly described as follows, to-wit:

Said springs are located near SE corner of NW4NW4 Section 25, T 24 R 22 West, Flathead County, State of Montana, U. S. A.

and measured from the said point of diversion as an initial point, the following well known and natural objects and permanent monuments are distant as follows, to-wit: W bears in a northerly direction about 100 feet, more or less; in a direction; a large dead tree is distant about 25 ft. in a northeasterly direction. from springs.

And the undersigned hereby claim s a right of way over all unappropriated lands of the United States, through which said ditch shall pass, together with the right to repair and enlarge said ditch whenever and wherever the same may be necessary to convey the water hereby appropriated.

Charles E. Christopher  
Appropriator and Claimant

STATE OF MONTANA, } ss.  
County of Flathead,

Charles E. Christopher, being first duly sworn, says: That he is the appropriator and claimant named in the foregoing Notice of Appropriation; that he has read said Notices of Appropriation, and knows the contents thereof, and that all the matters and statements contained therein are true. Charles E. Christopher  
Subscribed and sworn to before me this 19th day of May, 1910

(County Seal)

C. T. Young, County Clerk  
Notary Public in and for Flathead County, State of Montana.  
By Fred S. Perry, Deputy.

Filed for record at the request of C. E. Christopher  
this 19th day of May 19 10. / 10-55 o'clock A M.

C. T. Young  
Recorder.

-Reception No. 6945

By Fred S. Perry  
Deputy

R/19



WATER RIGHT LOCATION

Transcribed from Flathead County Records, Book 71 Water Rights, Page 250.

Notice of Appropriation of Water Right

STATE OF MONTANA, } ss.  
County of Flathead.

Know All Men by These Presents, That the undersigned did on the twenty-first day of May 1910, appropriate and claim, and do es by these presents appropriate, locate and claim two hundred and forty statutory inches/water or six (6) cubic feet per second of time legal measurement, of the waters of Spring Creek, Clear Creek, and five springs on lot No. eight, Sec. 34, Tp. 25 N.R. 21 W in the County of Flathead, State of Montana, and did, on the above named date, mark the point of intended diversion by posting thereat a copy of this notice in a conspicuous place.

The said water is claimed for domestic, power, reservoir, sale, irrigation and other useful and beneficial purposes, and the place of intended use is

Lots 5,6,7,8, Sec. 34 and Lots 5,6,7 in Sec 55 in above Tp. and Range, county and State. aforesaid,

Said water is to be diverted and conveyed to said place by means of a dam and ditch or pipe said ditch to be three feet wide on bottom four feet wide on top, and one and a half feet deep on lower bank

That the stream from which said diversion is to be made is more particularly described as follows, to-wit:

Amount appropriated from Spring Creek is 160 inches or 4 Cu ft of water per second; The point of diversion is 546 ft north of the SW corner lot 5 sec 34. Amount appropriated from Clear Creek is 40 inches or 1 cu ft per second of time; and is diverted at a point 1604 ft E of the northwest corner lot 5, sec 34; amount appropriated from 5 springs on lot 8 is 40 inches or one cu ft. per second of time. All in Tp. 25 north of Range 21 west above co. and State

and measured from the said point of diversion as an initial point, the following well known and natural objects and permanent monuments are distant as follows, to-wit: from government corners legally established & maintained is distant - in a - direction - is distant

And the undersigned hereby claim s a right of way over all unappropriated lands of the United States, through which said ditch shall pass, together with the right to repair and enlarge said ditch whenever and wherever the same may be necessary to convey the water hereby appropriated.

Witness A. D. Maynard S. E. Jacobs Appropriator and Claimant

STATE OF MONTANA, } ss.  
County of Flathead.

That he is S. E. Jacobs, being first duly sworn, says: the appropriator and claimant named in the foregoing Notice of Appropriation; that he has read the Notices of Appropriation, and knows the contents thereof, and that all the matters and statements contained herein are true. S. E. Jacobs Subscribed and sworn to before me this 23 day of May, 1910

(County Seal) C. T. Young, County Clerk Notary Public in and for Flathead County, State of Montana. By J. R. Sauser, Deputy.

Filed for record at the request of S. E. Jacobs this 23rd day of May 1910, at 8-45 o'clock A. M.

Reception No. 5983 By J. R. Sauser Deputy Recorder. C. T. Young

9/10

WATER RIGHT LOCATION  
D-167-Beattie-Shook Co., Butte

Transcribed from Flathead County Records, Book 71 Water Rights, Page 251. ✓

Notice of Appropriation of Water Right

STATE OF MONTANA, } ss.  
County of Flathead.

Know All Men by These Presents, That the undersigned did on the 9th day of May 1910, appropriate and claim, and do by these presents appropriate, locate and claim 160 miners inches or 4 cubic feet cubic feet per second of time legal measurement, of the waters of Big Creek

in the County of Flathead, State of Montana, and did, on the above named date, mark the point of intended diversion by posting thereat a copy of this notice in a conspicuous place. The said water is claimed for domestic and irrigation and other useful and beneficial purposes, and the place of intended use is

on the north east quarter of Sec. 26 Twp. 24 Rge 23 W.

Said water is to be diverted and conveyed to said place by means of a dam and ditch said ditch to be 2 feet wide on bottom 2 feet wide on top, and 2 feet deep.

That the stream from which said diversion is to be made is more particularly described as follows, to-wit:

Said creek rises in Sec. 31 Twp. 24 Rge 22 W, and flows in a north westerly direction; through said NE 4 of Sec. 26 T. 24 Rge 23 W.

and measured from the said point of diversion as an initial point, the following well known and natural objects and permanent monuments are distant as follows, to-wit: the south east corner of the NE4 of Sec. 26 T 24 Rge 23 is distant 2rds in a northerly direction; -is distant-

And the undersigned hereby claim a right of way over all unappropriated lands of the United States, through which said ditch shall pass, together with the right to repair and enlarge said ditch whenever and wherever the same may be necessary to convey the water hereby appropriated.

Walter Hanson  
Appropriator and Claimant

STATE OF MONTANA, } ss.  
County of Flathead,

Walter Hanson, being first duly sworn, says: That he is the appropriator and claimant named in the foregoing Notice of Appropriation; that he has read said Notices of Appropriation, and knows the contents thereof, and that all the matters and statements contained herein are true. Walter Hanson  
Subscribed and sworn to before me this 19th day of May, 1910.

(County Seal)

C. T. Young, Clerk and Recorder  
-Notary Public in and for Flathead County, State of Montana.

By Fred S. Perry, Deputy.

Filed for record at the request of Walter Hanson this 25th day of May 1910, at 9-05 o'clock A. M.

C. T. Young  
Recorder.

-Reception No. 7017-

By Fred S. Perry  
Deputy

R/S

WATER RIGHT LOCATION

Transcribed from Flathead County Records, Book 71 Water Rights, Page 253.

Notice of Appropriation of Water Right

STATE OF MONTANA, } ss.
County of Flathead.

Know All Men by These Presents, That the undersigned did on the 25th day of May 1910, appropriate and claim, and do ss by these presents appropriate, locate and claim

one cubic feet per second of time legal measurement, of the waters of unnamed spring in the County of Flathead, State of Montana, and did, on the above named date, mark the point of intended diversion by posting thereat a copy of this notice in a conspicuous place.

The said water is claimed for domestic, stock irrigation and other useful and beneficial purposes, and the place of intended use is

on the NW 1/4 SW 1/4 Section 16 and the NE 1/4 SE 1/4 section 17, Tp. 25 N. R. 19 West

Said water is to be diverted and conveyed to said place by means of a dam and ditch said ditch to be one foot feet wide on bottom two feet wide on top, and one and one half feet deep

That the stream from which said diversion is to be made is more particularly described as follows, to-wit:

An unnamed spring rising in the northeast quarter of Section 16, Tp. 25 N. R. 19 West.

and measured from the said point of diversion as an initial point, the following well known and natural objects and permanent monuments are distant as follows, to-wit: a tamarack tree two and one half feet in diameter is distant 15 feet in a Northeasterly direction; is distant in a direction.

And the undersigned hereby claims a right of way over all unappropriated lands of the United States, through which said ditch shall pass, together with the right to repair and enlarge said ditch whenever and wherever the same may be necessary to convey the water hereby appropriated.

J. L. Michaels
Appropriator and Claimant

STATE OF MONTANA, } ss.
County of Flathead,

That he is J. L. Michaels, being first duly sworn, says: the the appropriator and claimant named in the foregoing Notice of Appropriation; that he has read said Notices of Appropriation, and knows the contents thereof, and that all the matters and statements contained herein are true. J. L. Michaels

Subscribed and sworn to before me this 28th day of May, 1910

( COUNTY SEAL )

G. T. Young, County Clerk
Notary Public in and for Flathead County, State of Montana.

Filed for record at the request of J. L. Michaels
this 28th day of May 1910, at 10-45 o'clock A. M.

G. T. Young
Recorder.

Reception No. 7066

By Deputy

R/W

WATER RIGHT LOCATION  
D. S. H. Hensley Stock Co., Butte

Transcribed from Flathead County Records, Book 71 Water Rights, Page 254. ✓

Notice of Appropriation of Water Right

STATE OF MONTANA, } ss.  
County of Flathead.

Know All Men by These Presents, That the undersigned did on the 19<sup>th</sup> day of April, 1910, appropriate and claim, and do es by these presents appropriate, locate and claim

four cubic feet per second of time legal measurement, of the waters of unnamed spring in the County of Flathead, State of Montana, and did, on the above named date, mark the point of intended diversion by posting thereat a copy of this notice in a conspicuous place. The said water is claimed for domestic irrigation and other useful and beneficial purposes, and the place of intended use is

SE $\frac{1}{4}$  SE $\frac{1}{4}$  of section 4 and E $\frac{1}{4}$  NE $\frac{1}{4}$  of section 9 and SW $\frac{1}{4}$  NW $\frac{1}{4}$  of section 10 in Tp. 22 N of R. 22 W. M. M.

Said water is to be diverted and conveyed to said place by means of a dam and ditch said ditch to be one feet wide on bottom 2 $\frac{1}{2}$  feet wide on top, and one feet deep

That the stream from which said diversion is to be made is more particularly described as follows, to-wit: Spring in SE $\frac{1}{4}$  NE $\frac{1}{4}$  of section 9 in T 22 R. 22. Spring runs a small distance to the south seeping into the ground.

and measured from the said point of diversion as an initial point, the following well known and natural objects and permanent monuments are distant as follows, to-wit: the quarter section corner between sections 9 and 10 is distant about 400 yards in a south easterly direction; is distant

in a direction. And the undersigned hereby claim a right of way over all unappropriated lands of the United States, through which said ditch shall pass, together with the right to repair and enlarge said ditch whenever and wherever the same may be necessary to convey the water hereby appropriated.

Arthur G. Moon  
Appropriator and Claimant

STATE OF MONTANA, } ss.  
County of Flathead.

Arthur G. Moon, being first duly sworn, says:

That he is the appropriator and claimant named in the foregoing Notice of Appropriation; that he has read said Notices of Appropriation, and knows the contents thereof, and that all the matters and statements contained therein are true. Arthur G. Moon  
Subscribed and sworn to before me this 31 day of May, 1910

(County Seal)

C. T. Young, Co. Clerk  
Notary Public in and for Flathead County, State of Montana.  
By J. R. Sauser, Deputy.

Filed for record at the request of A. G. Moon this 31st day of May 1910, at 10-00 o'clock A. M.

C. T. Young  
Recorder.

Reception No. 7083

By J. R. Sauser  
Deputy

810

LAKE COUNTY, MONTANA

WATER RIGHT LOCATION

Transcribed from Flathead County Records, Book 71 Water Rights, Page 255.

Notice of Appropriation of Water Right

STATE OF MONTANA, } ss.  
County of Flathead.

Know All Men by These Presents, That the undersigned did on the 26th day of May 1910, appropriate and claim, and does by these presents appropriate, locate and claim three cubic feet per second of time legal measurement, of the waters of unnamed spring in the County of Flathead, State of Montana, and did on the above named date, mark the point of intended diversion by posting thereat a copy of this notice in a conspicuous place. The said water is claimed for domestic irrigation and other useful and beneficial purposes, and the place of intended use is

Lots 1 & 2 S E N E , N E S E of Section 2 in T 22 N of R. 23 W of M. M.

Said water is to be diverted and conveyed to said place by means of a dam and ditch said ditch to be feet wide on bottom feet wide on top, and feet deep

That the stream from which said diversion is to be made is more particularly described as follows, to-wit:

Spring rising in NE 1/4 of SE 1/4 of Section 2, T 22 N. R. 23 W. M. M. and flowing southerly

and measured from the said point of diversion as an initial point, the following well known and natural objects and permanent monuments are distant as follows, to-wit: quarter section corner to sections 1 and 2 T 22, R 23 is distant about 200<sup>yards</sup> in a North easterly direction; is distant direction.

And the undersigned hereby claim a right of way over all unappropriated lands of the United States, through which said ditch shall pass, together with the right to repair and enlarge said ditch whenever and wherever the same may be necessary to convey the water hereby appropriated.

Tony Baune  
Appropriator and Claimant

STATE OF MONTANA, } ss.  
County of Flathead,

Tony Baune, being first duly sworn, says:

That he is the appropriator and claimant named in the foregoing Notice of Appropriation; that he has read said Notices of Appropriation, and knows the contents thereof, and that all the matters and statements contained herein are true. Tony Baune

Subscribed and sworn to before me this 28th day of May, 1910

( R. A. Ruessauer ) My commission expires R. A. Ruessauer the  
(Notarial Seal) March 26th, 1912. Notary Public in and for Flathead County, State of Montana.  
(Sanders County) residing at Plains, Sanders Co.  
(State of Montana)

Filed for record at the request of D. King this 1st day of June 1910 .at 3-00 o'clock P. M.

G. T. Young  
Recorder.

By J. R. Sauser  
Deputy

Exception No. 7106

WATER RIGHT LOCATION

D. 267 - Bureau State Ct. Fair

Transcribed from Flathead County Records, Book 71 Water Rights, Page 256. ✓

Notice of Appropriation of Water Right

STATE OF MONTANA, } ss.  
County of Flathead, }

Know All Men by These Presents, That the undersigned did on the 28th day of May 1910, appropriate and claim, and do by these presents appropriate, locate and claim

cubic feet per second of time legal measurement, of the waters of Little Willow Spring in the County of Flathead, State of Montana, and did, on the above named date, mark the point of intended diversion by posting thereat a copy of this notice in a conspicuous place. The said water is claimed for irrigation and other useful and beneficial purposes, and the place of intended use is

on the NE 1/4 of the NW 1/4 and the NW 1/4 of the NE 1/4 of section No. one in township No. 24, north of Range No. 21, west of Montana Meridian,

Said water is to be diverted and conveyed to said place by means of a dam and ditch said ditch to be one foot feet wide on bottom 1 1/2 feet wide on top, and one foot feet deep

spring That the ~~point~~ from which said diversion is to be made is more particularly described as follows, to-wit:

It rises 325 feet east of Big Willow Spring

and measured from the said point of diversion as an initial point, the following well known and natural objects and permanent monuments are distant as follows, to-wit: One cluster of willows is distant ~~right at spring~~ direction: the north west corner of the NE 1/4 of the NW 1/4 Sec. 1. T. 25 R. 21 is distant about 60 rods in a southwesterly direction.

And the undersigned hereby claim a right of way over all unappropriated lands of the United States, through which said ditch shall pass, together with the right to repair and enlarge said ditch whenever and wherever the same may be necessary to convey the water hereby appropriated.

Annie Tripp X X her mark  
Appropriator and Claimant

STATE OF MONTANA, } ss.  
County of Flathead, }

Mrs. Annie Tripp, being first duly sworn, says:

That she is the appropriator and claimant named in the foregoing Notice of Appropriation; that she has had the notice to her read and knows the contents thereof, and that all the matters and statements contained herein are true. Annie Tripp X X her mark

Subscribed and sworn to before me this 28th day of May, 1910  
(Andrew Wilhelm-Notarial Seal)

(State of Montana) Andrew Wilhelm  
Notary Public in and for Flathead County, State of Montana.  
My commission expires Sep. 14th, 1911. Residing at Rollins, Mont.

Filed for record at the request of A. Wilhelm  
this 6th day of June 1910, at 8-10 o'clock A. M.

C. T. Young  
Recorder.

Reception No. 7160

By \_\_\_\_\_ Deputy

R/10

WATER RIGHT LOCATION

Transcribed from Flathead County Records, Book 71 Water Rights, Page 257.

Notice of Appropriation of Water Right

STATE OF MONTANA, } ss.  
County of Flathead, }

Know All Men by These Presents, That the undersigned did on the 28th day of May 1910, appropriate and claim, and do by these presents appropriate, locate and claim One Foot per second of time legal measurement, of the waters of Lost Springs in the County of Flathead, State of Montana, and did, on the above named date, mark the point of intended diversion by posting thereat a copy of this notice in a conspicuous place. The said water is claimed for irrigation and other useful and beneficial purposes, and the place of intended use is

On the NE 1/4 of the NW 1/4 and the NW 1/4 of the NE 1/4 of section No. One in Township No. 24, north of range No. 21 West of Montana Meridian

Said water is to be diverted and conveyed to said place by means of a dam and ditch said ditch to be one foot feet wide on bottom 1 1/2 feet wide on top, and one foot feet deep

That the stream from which said diversion is to be made is more particularly described as follows, to-wit:

It rises 75 feet west of Little Willow Spring

and measured from the said point of diversion as an initial point, the following well known and natural objects and permanent monuments are distant as follows, to-wit: From Big Willow Spring is distant 250 feet in a easterly direction; and from the north west corner of the NW 1/4 of NE 1/4 Sec. 1 T 25 R. 21 is distant about 50 rods in a south easterly direction.

And the undersigned hereby claim a right of way over all unappropriated lands of the United States, through which said ditch shall pass, together with the right to repair and enlarge said ditch whenever and wherever the same may be necessary to convey the water hereby appropriated.

Annie Tripp XX her mark  
Appropriator and Claimant

STATE OF MONTANA, } ss.  
County of Flathead, }

That she is Mrs. Annie Tripp, being first duly sworn, says: she is the appropriator and claimant named in the foregoing Notice of Appropriation; that she has had the notice to her read said Notice of Appropriation, and knows the contents thereof, and that all the matters and statements contained therein are true. Annie Tripp XX her mark  
Subscribed and sworn to before me this 28th day of May, 1910.

(Andrew Wilhelm)  
My commission expires Notarial Seal) Andrew Wilhelm  
Sept. 14th, 1911. (State of Montana) Notary Public in and for Flathead County, State of Montana.  
Residing at Rollins, Montana.

Filed for record at the request of A. Wilhelm  
this 6th day of June 1910, at 8-15 o'clock A. M.

G. T. Young  
Recorder.

Reception-No. 7161

By \_\_\_\_\_  
Deputy

R/W

WATER RIGHT LOCATION  
D. 256 - Fourth Sec 35 & 36, Bull

Transcribed from Flathead County Records, Book 71 Water Rights, Page 258.

Notice of Appropriation of Water Right

STATE OF MONTANA, } ss.  
County of Flathead.

Know All Men by These Presents, That the undersigned did on the 28th day of May 1910, appropriate and claim, and do by these presents appropriate, locate and claim

One foot cubic feet per second of time legal measurement, of the waters of Big Willow Spring in the County of Flathead, State of Montana, and did, on the above named date, mark the point of intended diversion by posting thereat a copy of this notice in a conspicuous place. The said water is claimed for irrigation and other useful and beneficial purposes, and the place of intended use is

On the NE 1/4 of the north west 1/4 and the NW 1/4 of the NE 1/4 of section No. one in township No. 24, range 21 west of Montana Meridian

Said water is to be diverted and conveyed to said place by means of a dam and ditch. said ditch to be one foot feet wide on bottom 1 1/2 feet wide on top, and one foot feet deep

SPRING That the ~~spring~~ from which said diversion is to be made is more particularly described as follows, to-wit:

It is situated about 70 rods from the shore of Flathead Lake in a northerly direction.

and measured from the said point of diversion as an initial point, the following well known and natural objects and permanent monuments are distant as follows, to-wit: One large rock about 10 feet high is distant 85 feet in a north westerly direction; from section corner of Sec 35 & 36 is distant about 90 rods in a westerly direction.

And the undersigned hereby claim a right of way over all unappropriated lands of the United States, through which said ditch shall pass, together with the right to repair and enlarge said ditch whenever and wherever the same may be necessary to convey the water hereby appropriated.

Annie Tripp xx her mark  
Appropriator and Claimant

STATE OF MONTANA, } ss.  
County of Flathead,

Mrs. Annie Tripp, being first duly sworn, says:

That ~~she~~ she is to the appropriator and claimant named in the foregoing Notice of Appropriation; that she had this notice read said Notices of Appropriation, and knows the contents thereof, and that all the matters and statements contained herein are true. Annie Tripp XX her mark

Subscribed and sworn to before me this 28th day of May, 1910

(Andrew Wilhelm-Notarial) Andrew Wilhelm  
(Seal-State of Montana)  
Notary Public in and for Flathead County, State of Montana.  
Residing at Rollins, Montana.

My commission expires  
Sept. 14, 1911.

Filed for record at the request of A. Wilhelm  
this 6th day of June 1910, at 8-20 o'clock A. M.

G. T. Young  
Recorder.

Reception-No. 7162

By \_\_\_\_\_  
Deputy

R/10



LAKE COUNTY, MONTANA

WATER RIGHT LOCATION

Transcribed from Flathead County Records, Book 71 Water Rights, Page 259.

Notice of Appropriation of Water Right

STATE OF MONTANA, } ss.  
County of Flathead, }

Know All Men by These Presents, That the undersigned did on the 28th day of May 1910, appropriate and claim, and do by these presents appropriate, locate and claim

One foot cubic feet per second of time legal measurement, of the waters of Poplar Spring Creek in the County of Flathead, State of Montana, and did on the above named date, mark the point of intended diversion by posting thereat a copy of this notice in a conspicuous place. The said water is claimed for irrigation and other useful and beneficial purposes, and the place of intended use is

On the NE 1/4 of NW 1/4 and the NW 1/4 of the NE 1/4 of Section No. one in Township No. 24, of Range 21 West of Montana Meridian

Said water is to be diverted and conveyed to said place by means of a dam and ditch said ditch to be one foot feet wide on bottom 1 1/2 feet wide on top, and one foot feet deep

spring That the stream from which said diversion is to be made is more particularly described as follows, to-wit:

It rises 570 feet north of the dam from where it will be diverted and 1275 feet from Big Willow Spring

and measured from the said point of diversion as an initial point, the following well known and natural objects and permanent monuments are distant as follows, to-wit: One Ledge of Rock is distant 25 feet in a north westerly direction: and a grove of poplars is distant one foot in a direction.

And the undersigned hereby claim a right of way over all unappropriated lands of the United States, through which said ditch shall pass, together with the right to repair and enlarge said ditch whenever and wherever the same may be necessary to convey the water hereby appropriated.

Annie Tripp XX her mark  
Appropriator and Claimant

STATE OF MONTANA, } ss.  
County of Flathead, }

Mrs. Annie Tripp, being first duly sworn, says: That she is the appropriator and claimant named in the foregoing Notice of Appropriation; that she has had this notice read to her and she has read said Notice of Appropriation, and knows the contents thereof, and that all the matters and statements contained therein are true. Annie Tripp XX her mark

Subscribed and sworn to before me this 28th day of May, 1910 (Andrew Wilhelm) (Notarial Seal) Andrew Wilhelm (State of Montana) Notary Public in and for Flathead County, State of Montana. Residing at Rollins, Montana. My commission expires Sept. 14th, 1911.

Filed for record at the request of Andrew Wilhelm this 6th day of June 1910, at B-25 o'clock A. M.

C. T. Young  
Recorder.

By \_\_\_\_\_  
Deputy

WATER RIGHT LOCATION  
D. S. B. B. B. B. B. Co., Bull

Transcribed from Flathead County Records, Book 71 Water Rights, Page 260.

Notice of Appropriation of Water Right

STATE OF MONTANA, } ss.  
County of Flathead,

Know All Men by These Presents, that the undersigned did on the 23rd day of May 19 10, appropriate and claim, and do so by these presents appropriate, locate and claim twenty inches cubic feet per second of time legal measurement, of the waters of an unnamed spring in the County of Flathead, State of Montana, and did, on the above named date, mark the point of intended diversion by posting thereat a copy of this notice in a conspicuous place. The said water is claimed for domestic use irrigation and other useful and beneficial purposes, and the place of intended use is SE 1/4 NW 1/4, NE 1/4 SW 1/4 and N 1/2 of SE 1/4 of Sec. 21, Twp. 24 N. Range 22 W.

Said water is to be diverted and conveyed to said place by means of a dam and ditch & piping said ditch to be 2 1/2 feet wide on bottom 2 feet wide on top, and 3 or more feet deep

That the stream from which said diversion is to be made is more particularly described as follows, to-wit:

Issuing from side hill in SE 1/4 of Sec. 16, Twp. 24 N. Range 22 W.

and measured from the said point of diversion as an initial point, the following well known and natural objects and permanent monuments are distant as follows, to-wit:

is distant in a direction; is distant in a direction.

And the undersigned hereby claim a right of way over all unappropriated lands of the United States, through which said ditch shall pass, together with the right to repair and enlarge said ditch whenever and wherever the same may be necessary to convey the water hereby appropriated.

W. T. Lavin  
Appropriator and Claimant

STATE OF MONTANA, } ss.  
County of Flathead,

W. T. Lavin, being first duly sworn, says:

That he is the appropriator and claimant named in the foregoing Notice of Appropriation; that he has read said Notices of Appropriation, and knows the contents thereof, and that all the matters and statements contained herein are true.

Subscribed and sworn to before me this 3 day of June, 19 10  
(Charles Frost)  
(Notarial Seal)  
(State of Montana)

Chas Frost  
Notary Public in and for Flathead County, State of Montana.

Filed for record at the request of W. T. Lavin this 6th day of June 1910, at 8-55 o'clock A. M.

C. T. Young  
Recorder.

Reception No. 7169

By \_\_\_\_\_ Deputy

R/10

WATER RIGHT LOCATION

Transcribed from Flathead County Records, Book 71 Water Rights, Page 261. ✓

Notice of Appropriation of Water Right

STATE OF MONTANA, } ss.  
County of Flathead.

**Know All Men by These Presents**, That the undersigned did on the 3rd day of June 1910, appropriate and claim, and do by these presents appropriate, locate and claim Two cubic feet per second of time legal measurement, of the waters of Warm Spring Creek in the County of Flathead, State of Montana, and did, on the above named date, mark the point of intended diversion by posting thereat a copy of this notice in a conspicuous place. The said water is claimed for Stock Domestic irrigation and other useful and beneficial purposes, and the place of intended use is

the East half of the South West quarter of Section 31, Tp 22 N. R. 23 W.

Said water is to be diverted and conveyed to said place by means of a dam and ditch said ditch to be one and one half feet wide on bottom two feet wide on top, and one and one half feet deep

That the stream from which said diversion is to be made is more particularly described as follows, to-wit:

Has its source in the mountains West of the Camas Hot Springs, is known as Warm Spring Creek and empties itself into the Little Bitter Root River,

and measured from the said point of diversion as an initial point, the following well known and natural objects and permanent monuments are distant as follows, to-wit: about 4 miles NE 4 of Camas Hotel of Demurs is distant in a north easterly direction; about 80 rods distant from County boundary is distant in a easterly direction.

And the undersigned hereby claim a right of way over all unappropriated lands of the United States, through which said ditch shall pass, together with the right to repair and enlarge said ditch whenever and wherever the same may be necessary to convey the water hereby appropriated.

Harvey Moore  
Appropriator and Claimant

STATE OF MONTANA, } ss.  
County of Flathead.

That he is Harvey Moore, being first duly sworn, says: the appropriator and claimant named in the foregoing Notice of Appropriation; that he has read the said Notices of Appropriation, and knows the contents thereof, and that all the matters and statements contained therein are true. Harvey Moore  
Subscribed and sworn to before me this 14th day of June, 1910

O. E. Thomas, Justice of the Peace  
Notary Public in and for Flathead County, State of Montana.

Filed for record at the request of Harvey Moore  
this 14th day of June 1910, at 3:40 o'clock P. M.

C. R. Young  
Recorder.

Reception No. 7287-

By J. R. Sauser  
Deputy

R/D

WATER RIGHT LOCATION

D-291 Besette Stock Co. Bore

Transcribed from Flathead County Records, Book 71 Water Rights, Page 262. ✓

Notice of Appropriation of Water Right

STATE OF MONTANA, } ss.  
County of Flathead.

Know All Men by These Presents, That the undersigned did on the 30th day of May 1910, appropriate and claim, and do by these presents appropriate, locate and claim Seventy five (75) cubic feet per second of time legal measurement, of the waters of Deep Creek in the County of Flathead, State of Montana, and did, on the above named date, mark the point of intended diversion by posting thereat a copy of this notice in a conspicuous place. The said water is claimed for power irrigation and other useful and beneficial purposes, and the place of intended use is

about 3000 feet west of point of diversion.

Said water is to be diverted and conveyed to said place by means of a dam and ditch and flume said ditch to be five feet wide on bottom ten feet wide on top, and three feet deep. Said flume to be about 30 inches in diameter.

That the stream from which said diversion is to be made is more particularly described as follows, to-wit:

Beginning at a point in the ridge of the Mission Range about six east of Polson, Montana, flowing west through a canyon and emptying into Flathead Lake in the south eastern part in a bay commonly known as "Finleys Bay".

and measured from the said point of diversion as an initial point, the following well known and natural objects and permanent monuments are distant as follows, to-wit: Rock cliffs in mountains is distant 800 feet in a northerly direction; the second Falls of said creek is distant about 200 feet in a westerly direction.

And the undersigned hereby claim a right of way over all unappropriated lands of the United States, through which said ditch or flume shall pass, together with the right to repair and enlarge said ditch whenever and wherever the same may be necessary to convey the water hereby appropriated.

John B. Densmore

Frank P. Fausett

Appropriators and Claimants

STATE OF MONTANA, } ss.  
County of Flathead,

John B. Densmore, being first duly sworn, says:

That he is one of the appropriators and claimants named in the foregoing Notice of Appropriation; that he has read said Notices of Appropriation, and knows the contents thereof, and that all the matters and statements contained herein are true.

Subscribed and sworn to before me this 15 day of June, 1910

(County Seal)

C. T. Young, County Clerk

Notary Public in and for Flathead County, State of Montana.  
By J. H. Sauser, Deputy.

Filed for record at the request of J. Densmore this 15th day of June 1910, at 9:45 o'clock A. M.

C. T. Young

Recorder.

Receipts-No. 7291-

By J. H. Sauser

Deputy

R/10

WATER RIGHT LOCATION

Transcribed from Flathead County Records, Book 71 Water Rights, Page 263.

Notice of Appropriation of Water Right

STATE OF MONTANA, } ss.  
County of Flathead.

Know All Men by These Presents, That the undersigned did on the 30th day of May 1910, appropriate and claim, and do by these presents appropriate, locate and claim seventy-five (75)

cubic feet per second of time legal measurement, of the waters of Hell Roaring Creek in the County of Flathead, State of Montana, and did, on the above named date, mark the point of intended diversion by posting thereat a copy of this notice in a conspicuous place.

The said water is claimed for power irrigation and other useful and beneficial purposes, and the place of intended use is

a point approximately 3000 feet west of point of diversion.

Said water to be returned to Creek bed at said point.

Said water is to be diverted and conveyed to said place by means of a dam and ditch and flume said ditch to be five feet wide on bottom ten feet wide on top, and three feet deep. Flume to be about 30 inches in diameter.

That the stream from which said diversion is to be made is more particularly described as follows, to-wit:

Beginning in the ridge of the Mission Range at a point about due east of Polson, Montana, flowing west through a canyon and emptying into Flathead Lake at a point commonly known as "Finley's Bay"

and measured from the said point of diversion as an initial point, the following well known and natural objects and permanent monuments are distant as follows, to-wit: Rock cliffs in Mountains is distant 800 feet in a northerly direction: the second Falls of said Creek is distant about 200 feet in a westerly direction.

And the undersigned hereby claim a right of way over all unappropriated lands of the United States, through which said ditch and flume shall pass, together with the right to repair and enlarge said ditch whenever and wherever the same may be necessary to convey the water hereby appropriated.

John B. Densmore  
Frank E. Faucett  
Appropriators and Claimants

STATE OF MONTANA, } ss.  
County of Flathead.

John B. Densmore, being first duly sworn, says: That he is one of the appropriators and claimants named in the foregoing Notice of Appropriation; that he has read said Notices of Appropriation, and knows the contents thereof, and that all the matters and statements contained herein are true. John B. Densmore  
Subscribed and sworn to before me this 15 day of June, 1910

(County Seal) C. T. Young, County Clerk  
Notary Public in and for Flathead County, State of Montana.  
By J. R. Sauser, Deputy.

Filed for record at the request of J. B. Densmore  
this 15 day of June 1910, at 9:46 o'clock A. M.

C. T. Young  
Recorder.  
By J. R. Sauser  
Deputy

Reception No. 7292-

R/10

WATER RIGHT LOCATION  
D. 283 - Beattie Stock Co., Butte

Transcribed from Flathead County Records, Book 71 Water Rights, Page 265. ✓

Notice of Appropriation of Water Right

STATE OF MONTANA, } ss.  
County of Flathead,

**Know All Men by These Presents**, That the undersigned did on the 30th day of June 1910, appropriate and claim, and do es by these presents appropriate, locate and claim four (4) cubic feet per second of time legal measurement, of the waters of Dayton Creek in the County of Flathead, State of Montana, and did, on the above named date, mark the point of intended diversion by posting thereat a copy of this notice in a conspicuous place. The said water is claimed for Domestic irrigation and other useful and beneficial purposes, and the place of intended use is north half of southeast quarter Sec. 19, and northwest quarter of southwest quarter of Sec. 20 township twenty five north of range twenty one west M. M.

Said water is to be diverted and conveyed to said place by means of a dam and ditch said ditch to be 2 feet wide on bottom 3 feet wide on top, and 2 feet deep

That the stream from which said diversion is to be made is more particularly described as follows, to-wit:

Said Dayton Creek rises about the center of Sec. 33 Tp. 26 Rg. 21 W. and flows southerly through Sec. 34 tp. 26 Rg21 also through Secs. 3-4-8-9-17 Tp. 25 Rg. 21 West, M. M.

and measured from the said point of diversion as an initial point, the following well known and natural objects and permanent monuments are distant as follows, to-wit: from the east and west line of Sec. 17 and 20 is distant about 21 rods in a southerly direction: is distant in a direction.

And the undersigned hereby claim s a right of way over all unappropriated lands of the United States, through which said ditch shall pass, together with the right to repair and enlarge said ditch whenever and wherever the same may be necessary to convey the water hereby appropriated.

S. G. Roberts  
Appropriator and Claimant

STATE OF MONTANA, } ss.  
County of Flathead,

S. G. Roberts, being first duly sworn, says: That he is the appropriator and claimant named in the foregoing Notice of Appropriation; that he has read said Notices of Appropriation, and knows the contents thereof, and that all the matters and statements contained therein are true. S. G. Roberts  
Subscribed and sworn to before me this 30 day of June, 1910.

(County Seal)

C. T. Young, County Clerk

Notary Public in and for Flathead County, State of Montana.

By J. R. Sausar, Deputy.

Filed for record at the request of S. G. Roberts this 30th day of June 1910, at 11-30 o'clock A. M.

C. T. Young  
Recorder.

Reception No. 7616

By J. R. Sausar  
Deputy

R/10

WATER RIGHT LOCATION

Transcribed from Flathead County Records, Book 71 Water Rights, Page 266.

Notice of Appropriation of Water Right

STATE OF MONTANA, } ss.  
County of Flathead.

Know All Men by These Presents, That the undersigned did on the 29th day of June 1910, appropriate and claim, and do by these presents appropriate, locate and claim 1 cubic foot

cubic feet per second of time legal measurement, of the waters of Parker Creek NW4 of NW4 of Sec. 28 Twp. 25 N of R 19 W in the County of Flathead, State of Montana, and did

on the above named date, mark the point of intended diversion by posting thereat a copy of this notice in a conspicuous place.

The said water is claimed for domestic irrigation and other useful and beneficial purposes, and the place of intended use is

my ranch known as Eagles Nest Ranch a tract of land 22 rods wide and 145 rods long lying east and west end joining Flathead Lake on the east and bounded on the south by line between sections 28 & 29 on the south and 20 & 21 on the north

Said water is to be diverted and conveyed to said place by means of a dam and ditch said ditch to be 1 feet wide on bottom 2 1/2 feet wide on top, and 1 1/2 feet deep

That the stream from which said diversion is to be made is more particularly described as follows, to-wit:

Said stream has its source in a spring on and in the Lewis & Clark forest reserve in Flathead Co. and runs thence in a south westerly direction and ultimately empties into Flathead Lake.

and measured from the said point of diversion as an initial point, the following well known and natural objects and permanent monuments are distant as follows, to-wit: bridge over county road is distant 700 ft in a south westerly direction; diversion is about at line where creek crosses east line of lot on sec 29 twp 25 N of R W of Flathead Co. in a direction distant

And the undersigned hereby claim a right of way over all unappropriated lands of the United States, through which said ditch shall pass, together with the right to repair and enlarge said ditch whenever and wherever the same may be necessary to convey the water hereby appropriated.

A. B. Morris  
Appropriator and Claimant

STATE OF MONTANA, } ss.  
County of Flathead.

A. B. Morris, being first duly sworn, says:

That he is the appropriator and claimant named in the foregoing Notice of Appropriation; that he has read said Notices of Appropriation, and knows the contents thereof, and that all the matters and statements contained herein are true. A. B. Morris

Subscribed and sworn to before me this 30 day of June, 1910

(County Seal)

C. T. Young, Co. Clerk.

Notary Public in and for Flathead County, State of Montana.

By J. R. Sauser, Deputy.

Filed for record at the request of A. B. Morris this 30th day of June 1910, at 3-00 o'clock P. M.

C. T. Young

Recorder.

Reception No. 7628-

By

Deputy

WATER RIGHT LOCATION

J. H. H. - Flathead Stock Co., Butte

Transcribed from Flathead County Records, Book 71 Water Rights, Page 267.

Notice of Appropriation of Water Right

STATE OF MONTANA, }  
County of Flathead, } ss.

Know All Men by These Presents, That the undersigned did on the 18th day of June 19 10, appropriate and claim, and do ss by these presents appropriate, locate and claim

forty miners inches or one cubic feet per second of time legal measurement, of the waters of a certain spring located on SW 1/4 NW 1/4 Sec. 15 T 22 N of R 22 W. M. P. M. in the County of Flathead, State of Montana, and did, on the above named date, mark the point of intended diversion by posting thereat a copy of this notice in a conspicuous place.

The said water is claimed for domestic, power irrigation and other useful and beneficial purposes, and the place of intended use is

on land owned by me and described thus, to-wit, The south half of north west 1/4 and the north half of the south west 1/4, Sec. 15 T 22 N of R 22 W M P M

Said water is to be diverted and conveyed to said place by means of a dam and ditch or pipe said ditch to be one feet wide on bottom one feet wide on top, and one feet deep below water line

That the stream from which said diversion is to be made is more particularly described as follows, to-wit: spring

Rising with in a radius of 200 ft is to be partly or wholly encased in a rock or cement wall to gather all water for use as described above

and measured from the said point of diversion as an initial point, the following well known and natural objects and permanent monuments are distant as follows, to-wit: a cluster of timber ( cottonwood) and willows is distant 100 ft in a n easterly direction; the only grove on the above tract is distant in a direction.

And the undersigned hereby claims a right of way over all unappropriated lands of the United States, through which said ditch shall pass, together with the right to repair and enlarge said ditch whenever and wherever the same may be necessary to convey the water hereby appropriated.

Witness A. D. Maynard Bernhard Gottlieb  
Appropriator and Claimant

STATE OF MONTANA, }  
County of Flathead, } ss.

Bernhard Gottlieb, being first duly sworn, says:

That he is the appropriator and claimant named in the foregoing Notice of Appropriation; that he has read the said Notices of Appropriation, and knows the contents thereof, and that all the matters and statements contained herein are true. Bernhard Gottlieb

Subscribed and sworn to before me this twenty fourth day of June, 19 10

(Frank C. Bailey)

(Notary Public)

(Flathead Co.)

(Montana)

Frank C. Bailey

Notary Public in and for Flathead County, State of Montana. Residing at Polson.

My commission expires Nov. 2, 1910.

Filed for record at the request of A. D. Maynard this 5th day of July

19 10, at 8-45 o'clock A. M.

C. T. Young

Recorder.

Reception No. 7670

By Fred S. Parry

Deputy

R/S



LAKE COUNTY, MONTANA

WATER RIGHT LOCATION

Transcribed from Flathead County Records, Book 71 Water Rights, Page 271.

Notice of Appropriation of Water Right

STATE OF MONTANA, } ss.
County of Flathead.

Know All Men by These Presents, That the undersigned did on the thirtieth day of April 1910, appropriate and claim, and do by these presents appropriate, locate and claim 1600 statutory inches of water, said water being 40 cubic feet per second of time legal measurement, of the waters of Big Creek, Dubay Creek and Bisson Creek in Tp. 22 N. of R. 19 W. M. P. M. in the County of Flathead, State of Montana, and did, on the above named date, mark the point of intended diversion by posting thereat a copy of this notice in a conspicuous place. The said water is claimed for domestic, and power and irrigation and other useful and beneficial purposes, and the place of intended use is

on lands owned & claimed by the undersigned either by owner or guardian of children, Their allotments & lands being in Tps 21 and 22 north and ranges No 19 and 20 west M. P. M.

Said water is to be diverted and conveyed to said place by means of a dam and ditch or canal said ditch to be six feet wide on bottom eight feet wide on top, and three feet deep on lower bank

That the stream from which said diversion is to be made is more particularly described as follows, to-wit:

Said Big Creek is a stream of water of 1000 inches capacity rising in Mission Range Mts. a diversion for said ditch or canal is on its north bank about 800 ft. south east of the center of the northeast 1/4 Sec. 21 Tp. 22 N. R. 19 West and includes 200 inches of the waters of Dubay Creek near the center of Sec. 16 and 400 inches of Bisson Creek near the west line of sec. 16 same Tp. and range.

and measured from the said point of diversion as an initial point, the following well known and natural objects and permanent monuments are distant as follows, to-wit: a ledge of rocks and cedar tree is distant 50 ft. in a northerly direction; a fir tree (large) is distant 25 ft. in a southerly direction.

And the undersigned hereby claim a right of way over all unappropriated lands of the United States, through which said ditch or canal shall pass, together with the right to repair and enlarge said ditch whenever and wherever the same may be necessary to convey the water hereby appropriated. Edward Dubay Maxey Matt Camille Bisson Mary Lucy Bisson Henry Minesinger Nancy Beauchaine Frank Bousquet Louis Couerville Javier Bisson Jos Bisson Appropriator and Claimant

STATE OF MONTANA, } ss.
County of Flathead.

Henry Minesinger, being first duly sworn, says: That he is one of the appropriators and claimants named in the foregoing Notice of Appropriation; that he has read said Notices of Appropriation, and knows the contents thereof, and that all the matters and statements contained herein are true. Henry Minesinger

Subscribed and sworn to before me this fourth day of May, 1910

(Frank C. Bailey) Frank C. Bailey
(Notary Public) Notary Public in and for Flathead County, State of Montana, residing at Polson.

(Flathead Co. Montana) My commission expires Nov. 21, 1910.

Filed for record at the request of A. D. Maynard this 16th day of July 1910, at 9-30 o'clock A. M.

C. T. Young Recorder.

Reception No. 7820

By Deputy

R/10

WATER RIGHT LOCATION

D. 26) - Bennett-Spock Co., Butte

Transcribed from Flathead County Records, Book 71 Water Rights, Page 270.

Notice of Appropriation of Water Right

STATE OF MONTANA, } ss.  
County of Flathead, }

Know All Men by These Presents, That the undersigned did on the 1st day of June 1910, appropriate and claim, and does by these presents appropriate, locate and claim all the waters cubic feet per second of time legal measurement, of the waters of a certain spring located on NE4 SE4 Sec. 30 Tp. 23 Rg. 22 in the County of Flathead, State of Montana, and did, on the above named date, mark the point of intended diversion by posting thereat a copy of this notice in a conspicuous place. The said water is claimed for household, domestic & irrigation and other useful and beneficial purposes, and the place of intended use is

NW4SE4 Sec. 30 Tp. 23 Rg. 22 W. M.M.

Said water is to be diverted and conveyed to said place by means of a dam and ditch said ditch to be 2 feet wide on bottom 3 feet wide on top, and 2 feet deep spring

That the stream from which said diversion is to be made is more particularly described as follows, to-wit:

A spring which rises and is located about 300 ft. southeasterly from NW cor. of NE4 SE4 Sec. 30 Tp. 23 Rg. 22

and measured from the said point of diversion as an initial point, the following well known and natural objects and permanent monuments are distant as follows, to-wit: NW cor of NE SE Sec. 30 is distant 600 ft in a northwesterly direction; is distant in a direction.

And the undersigned hereby claims a right of way over all unappropriated lands of the United States, through which said ditch shall pass, together with the right to repair and enlarge said ditch whenever and wherever the same may be necessary to convey the water hereby appropriated.

John Columbus  
Appropriator and Claimant

STATE OF MONTANA, } ss.  
County of Flathead, }

John Columbus, being first duly sworn, says:

That he is the appropriator and claimant named in the foregoing Notice of Appropriation; that he has read said Notices of Appropriation, and knows the contents thereof, and that all the matters and statements contained herein are true. John Columbus

Subscribed and sworn to before me this 9 day of July, 1910

(County Seal)

G. T. Young, County Clerk  
Notary Public in and for Flathead County, State of Montana.  
By J. R. Sausser, Deputy.

Filed for record at the request of J. Columbus this 9th day of July 1910 at 10-10 o'clock A. M.

G. T. Young  
Recorder.

Reception No. 7717

By J. R. Sausser  
Deputy

R/W

LAKE COUNTY, MONTANA

WATER RIGHT LOCATION

Transcribed from Flathead County Records, Book 71 Water Rights, Page 272.

Notice of Appropriation of Water Right

STATE OF MONTANA, } ss.  
County of Flathead.

Know All Men by These Presents, That the undersigned did on the 2nd day of May A.D. 1910, appropriate and claim, and do so by these presents appropriate, locate and claim two hundred inches water statutory meas. or 5 cubic feet per second of time legal measurement, of the waters of Minesinger Creek in Tp. 22 N. R. 19 W. M.P. M. in the County of Flathead, State of Montana, and did, on the above named date, mark the point of intended diversion by posting thereat a copy of this notice in a conspicuous place. The said water is claimed for domestic, power, irrigation and other useful and beneficial purposes, and the place of intended use is owned and on lands claimed by Henry Minesinger the undersigned in Tp. 21 and 22 N of R 19 and 20 W. M. P. M.

Said water is to be diverted and conveyed to said place by means of a dam and ditch or canal said ditch to be six feet wide on bottom eight feet wide on top, and three feet deep on lower bank

That the stream from which said diversion is to be made is more particularly described as follows, to-wit:

said Minesinger Creek rises in the Mission Range of Mts. having a capacity of two hundred inches and is diverted from its channel on its north bank near the S E Cor of the W 1/4 of the S. E. 1/4 Sec. 16 Tp. 22 N. of R 19 W. Flathead Co. State of Mont.

and measured from the said point of diversion as an initial point, the following well known and natural objects and permanent monuments are distant as follows, to-wit: a large fir tree is distant 80 ft in a northerly direction; is distant in a direction.

And the undersigned hereby claim a right of way over all unappropriated lands of the United States, through which said ditch shall pass, together with the right to repair and enlarge said ditch whenever and wherever the same may be necessary to convey the water hereby appropriated.

Henry Minesinger  
Appropriator and Claimant

STATE OF MONTANA, } ss.  
County of Flathead.

Henry Minesinger, being first duly sworn, says:

That he is the appropriator and claimant named in the foregoing Notice of Appropriation; that he has read said Notices of Appropriation, and knows the contents thereof, and that all the matters and statements contained herein are true. Henry Minesinger

Subscribed and sworn to before me this fourth day of May, 1910

(Frank C. Bailey)

Frank C. Bailey

(Notary Public)

Notary Public in and for Flathead County, State of Montana.

(Flathead Co., Montana)

residing at Polson

My commission expires Nov. 2, 1910.

Filed for record at the request of A. D. Maynard this 16th day of July 1910 at 9-35 o'clock A. M.

C. T. Young

Recorder.

Reception No. 7821

By \_\_\_\_\_ Deputy.

8/6

WATER RIGHT LOCATION  
D. 257 - Hazette Stock Co., Butte

Transcribed from Flathead County Records, Book 71 Water Rights, Page 273. ✓  
Notice of Appropriation of Water Right

STATE OF MONTANA, } ss.  
County of Flathead,

Know All Men by These Presents, That the undersigned did on the 16th day of July 1910, appropriate and claim, and do by these presents appropriate, locate and claim one hundred and sixty miners inches cubic feet per second of time legal measurement, of the waters of a certain spring and stream located on the NW 1/4 of Sect 30 T. 24 R. 22, on the above named date, mark the point of intended diversion by posting thereat a copy of this notice in a conspicuous place. The said water is claimed for domestic, stock, and irrigation and other useful and beneficial purposes, and the place of intended use is

upon the N 1/2 of the NE 1/4 and the SW 1/4 of the NE 1/4 and NE 1/4 of the NW 1/4 section 30 T. 24 range 22

Said water is to be diverted and conveyed to said place by means of a dam and ditch or pipe said ditch to be two feet wide on bottom, two feet wide on top, and one foot deep or a pipe 3/4 of an inch or one inch in diameter

That the stream from which said diversion is to be made is more particularly described as follows, to-wit: spring and

A certain spring and stream located in the north west corner of the NE 1/4 of the NW 1/4 of section thirty township 24 range 22

and measured from the said point of diversion as an initial point, the following well known and natural objects and permanent monuments are distant as follows, to-wit: Blazed tree is distant 11 rd 3 yd in a north west direction; is distant

12 2/3 yd in a west direction.

And the undersigned hereby claim a right of way over all unappropriated lands of the United States, through which said ditch shall pass, together with the right to repair and enlarge said ditch whenever and wherever the same may be necessary to convey the water hereby appropriated.

Endora T. Davis  
Appropriator and Claimant

STATE OF MONTANA, } ss.  
County of Flathead,

Endora T. Davis, being first duly sworn, says: That she is Endora T. Davis the appropriator and claimant named in the foregoing Notice of Appropriation; that she has read said Notices of Appropriation, and knows the contents thereof, and that all the matters and statements contained herein are true. Endora T. Davis

Subscribed and sworn to before me this -- day of July, 1910  
(Charles Frost) Chas Frost  
(Notarial Seal) My commission expires Notary Public in and for Flathead County, State of Montana.  
(State of Montana) May 31st, 1913, residing at Dayton.

Filed for record at the request of Geo Brawith  
this 26th day of July 1910, at 8-45 o'clock A. M.  
C. T. Young  
Recorder.

Reception No. 7977

By \_\_\_\_\_ Deputy

R/10

LAKE COUNTY, MONTANA

WATER RIGHT LOCATION

Transcribed from Flathead County Records, Book 71 Water Rights, Page 274.

Notice of Appropriation of Water Right

STATE OF MONTANA, } ss.  
County of Flathead, }

Know All Men by These Presents, That the undersigned did on the 3d day of Aug. 1910, appropriate and claim, and do by these presents appropriate, locate and claim

One hundred (100) cubic feet per second of time legal measurement, of the waters of South Fork of Canyon Creek in the County of Flathead, State of Montana, and did, on the above named date, mark the point of intended diversion by posting thereat a copy of this notice in a conspicuous place. The said water is claimed for power, domestic uses irrigation and other useful and beneficial purposes, and the place of intended use is

near point of diversion and sections eleven (11) twelve (12) thirteen (13) fourteen (14) town 30 N. Range 21 W. M. M.

Said water is to be diverted and conveyed to said place by means of a dam and ditches canals, flumes and pipes one of said ditches to be 5 feet wide on bottom. Said water to be conveyed in general southerly course and empties into Trumbull Creek at or feet deep near S. W. corner Sec 1 T 31 R 21 W thence via Trumbull and Gangner Creeks to place of intended use from which said diversion is to be made is more particularly described as follows, to-wit:

South Fork of Canyon Creek; said stream being a tributary to Canyon Creek which empties into the North Fork of Flathead River in Town 32, Range 20 W. M. M.

and measured from the said point of diversion as an initial point, the following well known and natural objects and permanent monuments are distant as follows, to-wit: SE corner of SW 1/4 of Sec 36 Town 32 R 21 W is distant about 15 chains in an easterly direction; is distant direction;

in a direction.

And the undersigned hereby claim a right of way over all unappropriated lands of the United States, through which said ditches, canals, flumes and pipes, together with the right to repair and enlarge said ditches, canals, flumes & pipes may be necessary to convey the water hereby appropriated.

H. E. Waggoner

J. W. Dowler

Appropriators and Claimants

STATE OF MONTANA, } ss.  
County of Flathead, }

Harry E. Waggoner, being first duly sworn, says: That he is one of the the appropriators and claimants named in the foregoing Notice of Appropriation; that he has read said Notices of Appropriation, and knows the contents thereof, and that all the matters and statements contained herein are true. Harry E. Waggoner  
Subscribed and sworn to before me this 13th day of August, 1910

(County Seal)

By Fred S. Perry, Deputy. O. T. Young, County Clerk & Recorder - Notary Public in and for Flathead County, State of Montana.

Filed for record at the request of H.E. Waggoner this 13th day of August 1910, at 3-30 o'clock P. M.

O. T. Young Recorder.

-Reception No. 8174

By Fred S. Perry Deputy

WATER RIGHT LOCATION  
D. 251 - Besette Fork, Co., Bulte

Transcribed from Flathead County Records, Book 71 Water Rights, Page 275. ✓

Notice of Appropriation of Water Right

STATE OF MONTANA, } ss.  
County of Flathead.

Know All Men by These Presents, That the undersigned did on the 10th day of August 1910, appropriate and claim, and do by these presents appropriate, locate and claim all the waters of two unnamed springs in Sec. 27 Tp 25 Range 21 cubic feet per second of legal measurement of the waters of

in the County of Flathead, State of Montana, and did, on the above named date, mark the point of intended diversion by posting thereat a copy of this notice in a conspicuous place.

The said water is claimed for domestic use irrigation and other useful and beneficial purposes, and the place of intended use is on 18 acres in the northwestern part of the

NW4 SE4 Sec. 27 Twp. 25 North of Range 21 West M. M.

Said water is to be diverted and conveyed to said place by means of a dam and ditch pipe  
said ditch to be feet wide on bottom feet wide on top, and  
feet deep springs

That the stream from which said diversion is to be made is more particularly described as follows, to-wit:

Said springs rise in south west corner of SW4 NE4 Sec. 27 Twp 25 Rge 21 West M. M. , same do not form any stream

and measured from the said point of diversion as an initial point, the following well known and natural objects and permanent monuments are distant as follows, to-wit:

is distant in a direction;  
is distant in a direction.

And the undersigned hereby claim s a right of way over all unappropriated lands of the United States, through which said ditch shall pass, together with the right to repair and enlarge said ditch whenever and wherever the same may be necessary to convey the water hereby appropriated.

G. O. Beason  
Appropriator and Claimant

STATE OF MONTANA, } ss.  
County of Flathead,

G. O. Beason, being first duly sworn, says:

That he is the appropriator and claimant named in the foregoing Notice of Appropriation; that he has read said Notices of Appropriation, and knows the contents thereof, and that all the matters and statements contained herein are true.

Subscribed and sworn to before me this 15th day of August, 1910

(County Seal)

C. T. Young, County Clerk  
Notary Public in and for Flathead County, State of Montana.

By Fred S. Perry, Deputy.

Filed for record at the request of G. O. Beason  
this 15th day of August 1910, at 9-20 o'clock A. M.

C. T. Young  
Recorder.

Reception-No. 8183

By Fred S. Perry  
Deputy

R/O

WATER RIGHT LOCATION

Transcribed from Flathead County Records, Book 71 Water Rights page 277.

Notice of Appropriation of Water Right

STATE OF MONTANA, } ss.  
County of Flathead.

**Know All Men by These Presents**, That the undersigned did on the twenty-fifth day of August 1910, appropriate and claim, and does by these presents appropriate, locate and claim eighty statutory inches water or two cubic feet per second of time legal measurement, of the waters of two springs situated on the SW $\frac{1}{4}$  of the NE $\frac{1}{4}$  Sec. 28 T. 23 N. R. 19 W. M.P. M. in the County of Flathead, State of Montana, and did on the above named date, mark the point of intended diversion by posting thereat a copy of this notice in a conspicuous place. The said water is claimed for Domestic, milling irrigation and other useful and beneficial purposes, and the place of intended use is

on any of the S $\frac{1}{2}$ NW $\frac{1}{4}$  Sec 28 and especially on Lots # two (2) three (3) and # six (6) Lambert's Orchard Homes, sec. 28 T. 23 N. of R. 19 W. County and State aforesaid. In the SE $\frac{1}{4}$  of the NW $\frac{1}{4}$  of said Sec. in said town, county and state.

Said water is to be diverted and conveyed to said place by means of a dam and ditch or 4 inch metal pipe said ditch to be two feet wide on bottom 2 $\frac{1}{2}$  feet wide on top, and one feet deep

That the stream from which said diversion is to be made is more particularly described as follows, to-wit:

Beginning 657 ft. north and 187 ft east of the center of Sec. # 28 T. 23 N. of R. 19 W. M. P. M. at a cherry post set 3 feet above ground in said Sec. town, county and state. Within a radius of 200 ft either way from said Cherry post.

and measured from the said point of diversion as an initial point, the following well known and natural objects and permanent monuments are distant as follows, to-wit: a fir tree with bearing N 45 deg. W. is distant 25ft. in a north west direction;

in a \_\_\_\_\_ direction. is distant \_\_\_\_\_

And the undersigned hereby claim a right of way over all unappropriated lands of the United States, through which said ditch <sup>OR PIPE</sup> shall pass, together with the right to repair and enlarge said ditch whenever and wherever the same may be necessary to convey the water hereby appropriated.

Witness  
A. D. Maynard

George Harrel  
Appropriator and Claimant

STATE OF MONTANA, } ss.  
County of Flathead.

George Harrel, being first duly sworn, says:

That he is \_\_\_\_\_ the appropriator and claimant named in the foregoing Notice of Appropriation; that he has personally read <sup>the</sup> said Notices of Appropriation, and knows the contents thereof, and that all the matters and statements contained herein are true. George Harrel

Subscribed and sworn to before me this twenty-sixth day of August, 1910  
(A. D. Maynard)

(Notarial Seal) A. D. Maynard  
(State of Montana) My commission expires July 5th, 1913, Notary Public in and for Flathead County, State of Montana, residing at Folsom, Mont.

Filed for record at the request of G. Harrel  
this 30th day of August 1910, at 9-05 o'clock A. M.

C. T. Young  
Recorder.

810 -Reception No. 8360

By Fred S. Parry  
Deputy

WATER RIGHT LOCATION  
D. 201 - Beattie Stock Co., Butte

Transcribed from Flathead County Records, Book 71 Water Rights, Page 278.

Notice of Appropriation of Water Right

STATE OF MONTANA, } ss.  
County of Flathead,

**Know All Men by These Presents,** That the undersigned did on the twenty-fifth day of August 1910, appropriate and claim, and does by these presents appropriate, locate and claim Eighty statutory inches or two cubic feet per second of time legal measurement, of the waters of a certain spring located in the NE  $\frac{1}{4}$  SW  $\frac{1}{4}$  Sec. 28 T. 23 N. R. 19 W. M. P. M. of the County of Flathead, State of Montana, and did, on the above named date, mark the point of intended diversion by posting thereat a copy of this notice in a conspicuous place. The said water is claimed for domestic milling irrigation and other useful and beneficial purposes, and the place of intended use is

on any part of the S  $\frac{1}{2}$  of the NW  $\frac{1}{4}$  and especially on Lot # 4 Lamber's Orchard Home tract located on the SE  $\frac{1}{4}$  of NW  $\frac{1}{4}$  all in Sec. # 28 T. 23 N. of R. 19 W. M. P. M.

Said water is to be diverted and conveyed to said place by means of a dam and ditch or pipe said ditch to be two feet wide on bottom two and  $\frac{1}{2}$  feet wide on top, and one foot deep or a metal pipe four inches in diameter.

That the stream/ <sup>or spring</sup> from which said diversion is to be made is more particularly described as follows, to-wit:

Beginning at a tamarack split post set in the ground three feet high within a radius of 100 feet either way from said post. And standing 236 feet west and 101 feet south of the Center corner of Sec. # 28, T. 23 N. of R. # 19 W. M. P. M. Said post and spring being located on the NE  $\frac{1}{4}$  of SW  $\frac{1}{4}$  Sec. # 28 above town, range, county and state; and flowing in a westerly direction

and measured from the said point of diversion as an initial point, the following well known and natural objects and permanent monuments are distant as follows, to-wit: a large fir tree standing on the hillside and is distant 14 feet in a northeasterly direction; a small Mt. cedar 6 inches in diameter is distant forty-two feet in a esterly direction.

And the undersigned hereby claim a right of way over all unappropriated lands of the United States, through which said ditch/ <sup>or pipe</sup> shall pass, together with the right to repair and enlarge said ditch/ <sup>or pipe</sup> whenever and wherever the same may be necessary to convey the water hereby appropriated.

Witness Dr. William J. Marshall  
A. D. Maynard Appropriator and Claimant

STATE OF MONTANA, } ss.  
County of Flathead,

Dr. W. J. Marshall, being first duly sworn, says:

That he is solely the appropriator and claimant named in the foregoing Notice of Appropriation; that he has read said Notices of Appropriation, and knows the contents thereof, and that all the matters and statements contained therein are true. Dr. William J. Marshall

Subscribed and sworn to before me this twenty-fifth day of August, A. D. 1910,  
(A. D. Maynard)

(Notary Public) My commission expires A. D. Maynard  
(State of Montana) July 5th, 1913. Notary Public in and for Flathead County, State of Montana.  
residing at Polson, Montana.

Filed for record at the request of Wm. J. Marshall  
this 31st day of August 1910 at 8-30 o'clock A. M.

C. T. Young  
Recorder.

-Reception No. 837E By Fred S. Perry Deputy

R/10



LAKE COUNTY, MONTANA

WATER RIGHT LOCATION

Transcribed from Flathead County Records, Book 71 Water Rights, Page 279.

Notice of Appropriation of Water Right

STATE OF MONTANA, } ss.  
County of Flathead.

Know All Men by These Presents, That the undersigned did on the 27th day of August 1910, appropriate and claim, and do by these presents appropriate, locate and claim

four cubic feet per second of time legal measurement, of the waters of All the unnamed springs on the SW 1/4 SE 1/4 Sec 20 T. 23 north R. 22 west in the County of Flathead, State of Montana, and did, on the above named date, mark the point of intended diversion by posting thereat a copy of this notice in a conspicuous place.

The said water is claimed for irrigation and other useful and beneficial purposes, and the place of intended use is

The NW 1/4 NE 1/4 Section 29, Township 23 north, Range 22 west

Said water is to be diverted and conveyed to said place by means of a dam and ditch said ditch to be two feet wide on bottom three feet wide on top, and two feet deep

That the stream from which said diversion is to be made is more particularly described as follows, to-wit:

The stream flowing from the un-named springs on the SW 1/4 SE 1/4 Section 20, township 23 north range 22 west, and flowing through the southern part of the above described tract in a southwesterly direction

and measured from the said point of diversion as an initial point, the following well known and natural objects and permanent monuments are distant as follows, to-wit: the 1/4 corner on the south side of Sec. 20 T. 23, North R. 22 W. is distant seven rods in a in a westerly direction; is distant direction;

in a direction.

And the undersigned hereby claim a right of way over all unappropriated lands of the United States, through which said ditch shall pass, together with the right to repair and enlarge said ditch whenever and wherever the same may be necessary to convey the water hereby appropriated.

Hans Trauass  
Appropriator and Claimant

STATE OF MONTANA, } ss.  
County of Flathead,

That he is Original Hans Trauass, being first duly sworn, says: the the appropriator and claimant named in the foregoing Notice of Appropriation: that he has read said Notices of Appropriation, and knows the contents thereof, and that all the matters and statements contained herein are true. Hans Trauass

Subscribed and sworn to before me this 27 day of August, 1910

(Frank C. Bailey) Notary Public My commission expires Nov. 2, 1910. Frank C. Bailey Notary Public in and for Flathead County, State of Montana. Residing at Polson, Montana)

Filed for record at the request of H. Fronass this 2nd day of Sept. 1910, at 9-50 o'clock A. M.

C. T. Young  
Recorder

Reception No. 8432

By Fred S. Perry  
Deputy

R/D

WATER RIGHT LOCATION  
D. 283-Bessette Stark, Co., Butte

Transcribed from Flathead County Records, Book 71 Water Rights, Page 280.

Notice of Appropriation of Water Right

STATE OF MONTANA, } ss.  
County of Flathead.

Know All Men by These Presents, That the undersigned did on the 17th day of August 1910, appropriate and claim, and do es by these presents appropriate, locate and claim fifty inches of water per second of time legal measurement, of the waters of Mary's Springs in the County of Flathead, State of Montana, and did, on the above named date, mark the point of intended diversion by posting thereat a copy of this notice in a conspicuous place. The said water is claimed for domestic use, power irrigation and other useful and beneficial purposes, and the place of intended use is

SE 1/4 NW 1/4, NE 1/4 SW 1/4, and E 1/2 SE 1/4 of Section 21, Township 24 N. Range 22 W. M. M.

Said water is to be diverted and conveyed to said place by means of a dam and ditch and piping said ditch to be 1 & 1/2 feet wide on bottom 2 feet wide on top, and three feet deep where necessary

That the stream from which said diversion is to be made is more particularly described as follows, to-wit:

In the NE 1/4 of the SW 1/4 of Section 16, Township 24 N. Range 22, W. M. M.

and measured from the said point of diversion as an initial point, the following well known and natural objects and permanent monuments are distant as follows, to-wit:

is distant in a direction; is distant in a direction.

And the undersigned hereby claims a right of way over all unappropriated lands of the United States, through which said ditch shall pass, together with the right to repair and enlarge said ditch whenever and wherever the same may be necessary to convey the water hereby appropriated.

W. T. Levin  
Appropriator and Claimant

STATE OF MONTANA, } ss.  
County of Flathead,

W. T. Levin, being first duly sworn, says:

That he is the appropriator of and claimant named in the foregoing Notice of Appropriation; that he has read said Notice of Appropriation, and knows the contents thereof, and that all the matters and statements contained herein are true. Chas. Frost

Subscribed and sworn to before me this 19th day of August, 19 10

(Charles Frost)

(Notarial Seal)

(State of Montana)

My commission expires May 31st, 1913. Notary Public in and for Flathead County, State of Montana.

Filed for record at the request of W. T. Levin this 6th day of Sept. 1910 at 4-30 o'clock P. M.

C. T. Young  
Recorder.

Reception No. 8490

By J. B. Sauser  
Deputy

RJD

LAKE COUNTY, MONTANA

WATER RIGHT LOCATION

Transcribed from Flathead County Records, Book 71 Water Rights, Page 282 ✓

Notice of Appropriation of Water Right

STATE OF MONTANA, } ss.  
County of Flathead.

**Know All Men by These Presents**, That the undersigned did on the second (2nd) day of September 1910, appropriate and claim, and do by these presents appropriate, locate and claim one hundred and sixty (160) cubic feet per second of time legal measurement, of the waters of Deep Creek in the County of Flathead, State of Montana, and did, on the above named date, mark the point of intended diversion by posting thereat a copy of this notice in a conspicuous place. The said water is claimed for water power, town water supply irrigation and other useful and beneficial purposes, and the place of intended use is

adjacent to and on the location herein filed upon and conveying of water for water supply to the surrounding towns and country.

Said water is to be diverted and conveyed to said place by means of a dam and ditch or piping said ditch to be feet wide on bottom feet wide on top, and feet deep

That the stream from which said diversion is to be made is more particularly described as follows, to-wit:

"Deep Creek" having its source in an easterly direction and flowing thence in a westerly direction and emptying into Flathead Lake, said Creek lying several miles south of what is known as Hell Roaring Creek. The notice of this location being posted on a fir tree 12 inches in diameter which stands about 10 feet to the west of where the main travelled road crosses said creek.

and measured from the said point of diversion as an initial point, the following well known and natural objects and permanent monuments are distant as follows, to-wit: The lake shore as a starting point and is distant thence in an easterly direction: for one and one half (1½) miles along said creek to a large and deep ravine. ~~is distant~~

And the undersigned hereby claim a right of way over all unappropriated lands of the United States, through which said ditch shall pass, together with the right to repair and enlarge said ditch whenever and wherever the same may be necessary to convey the water hereby appropriated.

Charles E. Redeker  
Damon H. Campbell  
Appropriator and Claimant

STATE OF MONTANA, } ss.  
County of Flathead.

That he is \_\_\_\_\_, being first duly sworn, says: the appropriator and claimant named in the foregoing Notice of Appropriation; that he has read said Notices of Appropriation, and knows the contents thereof, and that all the matters and statements contained herein are true.

Subscribed and sworn to before me this \_\_\_\_\_ day of \_\_\_\_\_, 19

Notary Public in and for Flathead County, State of Montana.

Filed for record at the request of Chas. E. Redeker  
this 9th day of Sept. 1910, at 8-50 o'clock A. M.

C. T. Young  
Recorder

WATER RIGHT LOCATION

J. R. Sauser, Sheriff, Co., Bear

Transcribed from Flathead County Records, Book 71 Water Rights, Page 284.

Notice of Appropriation of Water Right

STATE OF MONTANA, } ss.
County of Flathead,

Know All Men by These Presents. That the undersigned did on the 11/12 day of September 1910, appropriate and claim, and do by these presents appropriate, locate and claim all the water

... cubic feet per second of time legal measurement, of the waters of 3 springs in SE 1/4 SE 1/4, and NE 1/4 SE 1/4 Sec. 27 Twp. 25 Rg. 21 W. M.M. in the County of Flathead, State of Montana, and did on the above named date, mark the point of intended diversion by posting thereat a copy of this notice in a conspicuous place. The said water is claimed for domestic irrigation and other useful and beneficial purposes, and the place of intended use is

on the land of the appropriator. Said land being in SE 1/4 SE 1/4, NE 1/4 SE 1/4 and NW 1/4 SE 1/4 Sec. 27 Tp. 25 RG 21 West N. M. The appropriated springs being on said land above described.

Said water is to be diverted and conveyed to said place by means of a dam and ditch - pipe said ditch to be 2 inches wide on bottom feet wide on top and - feet deep

That the stream from which said diversion is to be made is more particularly described as follows, to-wit: Two springs being located in northerly part of Lot 36, Dempsey Add to Dayton ( or land in SE 1/4 SE 1/4 Sec; 27 Twp. 25 RG 21 W. M. M. ) One spring being located about on center of lot 29 Dempsey Addition to Dayton ( or land in NE 1/4 SE 1/4 Sec. 27 Twp. 25 N of Rg 21 W. M. ) Diversion to be made at Springs.

and measured from the said point of diversion as an initial point, the following well known and natural objects and permanent monuments are distant as follows, to-wit:

is distant in a direction;
in a direction. is distant

And the undersigned hereby claim a right of way over all unappropriated lands of the United States, through which said ditch shall pass, together with the right to repair and enlarge said ditch whenever and wherever the same may be necessary to convey the water hereby appropriated.

Van B. Williams
Appropriator and Claimant

STATE OF MONTANA, } ss.
County of Flathead,

That he is Van B. Williams, being first duly sworn, says: the appropriator and claimant named in the foregoing Notice of Appropriation; that he has read said Notices of Appropriation, and knows the contents thereof, and that all the matters and statements contained herein are true. Van B. Williams
Subscribed and sworn to before me this 12 day of Sept. 1910

(County Seal)

C. T. Young, County Clerk and Recorder
Notary-Public in and for Flathead County, State of Montana.
By J. R. Sauser, Deputy.

Filed for record at the request of V. B. Williams
this 12th day of Sept. 1910, at 3-45 o'clock P. M.

G. T. Young
Recorder.

Reception No. 8573

By J. R. Sauser
Deputy

R/P

LAKE COUNTY, MONTANA

WATER RIGHT LOCATION

Transcribed from Flathead County Records, Book 71 Water Rights, Page 286.

Notice of Appropriation of Water Right

STATE OF MONTANA, } ss.  
County of Flathead.

Know All Men by These Presents, That the undersigned did on the 17th day of September 1910, appropriate and claim, and do es by these presents appropriate, locate and claim

~~two feet per second of the legal measurement, of the water of~~ all of the waters of a spring situated in the NW<sup>1</sup>/<sub>4</sub> of the SW<sup>1</sup>/<sub>4</sub> of Section 27, Tp. 25 N. R. 21 west, County of Flathead, State of Montana, and did, on the above named date, mark the point of intended diversion by posting thereat a copy of this notice in a conspicuous place. The said water is claimed for domestic stock irrigation and other useful and beneficial purposes, and the place of intended use is

W. <sup>1</sup>/<sub>2</sub> SW<sup>1</sup>/<sub>4</sub>, Section 27 Tp. 25 N. R. 21 W. in what is known as Lots 46 and 50 of Dempsays Addition to Proctor.

Said water is to be diverted and conveyed to said place by means of a ~~ditch~~ <sup>ditch</sup> pipe said ditch <sup>ditch</sup> to be one inch in ~~feet-wide-on-bottom~~ diameter ~~feet-wide-on-top~~ and feet deep

That the stream from which said diversion is to be made is more particularly described as follows, to-wit:

A spring situated at or near the north east corner of the north west quarter of the south west quarter of Section 27 Tp. 25 N. R. 21 W.

and measured from the said point of diversion as an initial point, the following well known and natural objects and permanent monuments are distant as follows, to-wit: a cliff of rocks is distance about 100 is distant feet in a northwesterly direction: is distant in a direction.

And the undersigned hereby claim a right of way over all unappropriated lands of the United States, through which said ditch shall pass, together with the right to repair and enlarge said ditch whenever and wherever the same may be necessary to convey the water hereby appropriated.

William J. Barnes  
Appropriator and Claimant

STATE OF MONTANA, } ss.  
County of Flathead.

That he is William J. Barnes, being first duly sworn, says: the appropriator and claimant named in the foregoing Notice of Appropriation; that he has read said Notice of Appropriation, and knows the contents thereof, and that all the matters and statements contained herein are true. William J. Barnes  
Subscribed and sworn to before me this 17th day of September, 1910

(County Seal)

C. T. Young, County Clerk.  
Notary Public in and for Flathead County, State of Montana.

Filed for record at the request of W. J. Barnes this 17th day of Sept. 1910, at 8-50 o'clock A. M.

C. T. Young  
Recorder.

Reception-No. 8637

By Deputy

R/2

WATER RIGHT LOCATION  
D. H. C. - Deering Stock Co., Butte

Transcribed from Flathead County Records, Book 71 Water Rights, Page 287.

Notice of Appropriation of Water Right

STATE OF MONTANA, }  
County of Flathead, } ss.

Know All Men by These Presents, That the undersigned did on the 23<sup>rd</sup> day of Sept. 19 10, appropriate and claim, and do by these presents appropriate, locate and claim all water of unnamed spring rising in NE4 of SE4 Sec. 16 Twp. 23, R. 23 cubic feet per second of the legal increment of the waters of in the County of Flathead, State of Montana, and did, on the above named date, mark the point of intended diversion by posting thereat a copy of this notice in a conspicuous place. The said water is claimed for domestic irrigation and other useful and beneficial purposes, and the place of intended use is

on N<sup>1</sup>/<sub>2</sub> SW4 and N2 SE4 Sec. 16, Twp. 23, Rgs. 23, W. M. M.

Said water is to be diverted and conveyed to said place by means of a dam and ditch said ditch to be 1 foot feet wide on bottom 2 feet wide on top, and 1 foot feet deep

That the stream from which said diversion is to be made is more particularly described as follows, to-wit:

Said spring rises in the NE4 of SE4 of Sec. 16, Twp. 23 Rgs. 23 W. M. M. near the east line of said forty said spring forms a small stream which flows in a west direction for 200 yards and then sinks in the ground.

and measured from the said point of diversion as an initial point, the following well known and natural objects and permanent monuments are distant as follows, to-wit: said spring is about 20 feet distant in a westerly direction; from east section line in NE4 of SE4, Sec. 16 T. 23 R. 23 W. M. M. is distant

And the undersigned hereby claims a right of way over all unappropriated lands of the United States, through which said ditch shall pass, together with the right to repair and enlarge said ditch whenever and wherever the same may be necessary to convey the water hereby appropriated.

Chas. S. Israel  
Appropriator and Claimant

STATE OF MONTANA, }  
County of Flathead, } ss.

That he is Chas. S. Israel, being first duly sworn, says: the appropriator and claimant named in the foregoing Notice of Appropriation; that he has read said Notices of Appropriation, and knows the contents thereof, and that all the matters and statements contained herein are true. Chas. S. Israel

Subscribed and sworn to before me this 24th day of Sept. 19 10

(County Seal)

C. T. Young, County Clerk & Recorder.  
Notary Public in and for Flathead County, State of Montana.

By Fred S. Perry, Deputy.

Filed for record at the request of Chas. Israel  
this 24th day of Sept. 19 10, at 9-25 o'clock A. M.

C. T. Young

Recorder.

Reception No. 8767

By Fred S. Perry

Deputy.

R/10

LAKE COUNTY, MONTANA

WATER RIGHT LOCATION

Transcribed from Flathead County Records, Book 71 Water Rights, Page 288.

Notice of Appropriation of Water Right

STATE OF MONTANA, } ss.  
County of Flathead, }

Know All Men by These Presents, That the undersigned did on the twenty-seventh day of Aug. 19 10, appropriate and claim, and do by these presents appropriate, locate and claim all water cubic feet per second of time legal measurement, of the waters of unnamed springs on S $\frac{1}{2}$  of NE $\frac{1}{4}$  of Sec. 28 T. 23 N. R. 22 W. in the County of Flathead, State of Montana, and did on the above named date, mark the point of intended diversion by posting thereat a copy of this notice in a conspicuous place. The said water is claimed for domestic irrigation and other useful and beneficial purposes, and the place of intended use is on the S $\frac{1}{2}$  of the NE $\frac{1}{4}$  of Sec. 28 and the N $\frac{1}{2}$  of SE $\frac{1}{4}$  of Sec. 28, T. 23 N. R. 22 W.

Said water is to be diverted and conveyed to said place by means of a dam and ditch said ditch to be feet wide on bottom feet wide on top, and feet deep

That the stream from which said diversion is to be made is more particularly described as follows, to-wit: One spring situated fifty feet south and fifty feet east of the NW cor of the SW $\frac{1}{4}$  of the NE $\frac{1}{4}$  of Sec. 28, and one spring seven hundred twenty feet west and two hundred twenty ft. south of the NE cor of the SE $\frac{1}{4}$  of the NE $\frac{1}{4}$  of Sec. 28 T. 23 N. R. 22 W. and all springs situated between the two described springs and within the boundaries of the S $\frac{1}{2}$  of the NE $\frac{1}{4}$  of Sec. 28 N. 23 N. T. 22 W.

and measured from the said point of diversion as an initial point, the following well known and natural objects and permanent monuments are distant as follows, to-wit: (1st spring) NW cor of SW $\frac{1}{4}$  of NE $\frac{1}{4}$  of Sec. 28 T. 23 N. R. 22 W. is distant seventy-five in a northwesterly direction; Spring No. 2 is distant 1920 ft E and 220 ft south is distant in an easterly direction.

And the undersigned hereby claim s a right of way over all unappropriated lands of the United States, through which said ditch s shall pass, together with the right to repair and enlarge said ditch s whenever and wherever the same may be necessary to convey the water hereby appropriated.

N. A. Palmer  
Appropriator and Claimant

STATE OF MONTANA, } ss.  
County of Flathead, }

That he is N. A. Palmer, being first duly sworn, says: the the appropriator and claimant named in the foregoing Notice of Appropriation; that he has read said Notices of Appropriation, and knows the contents thereof, and that all the matters and statements contained herein are true. N. A. Palmer  
Subscribed and sworn to before me this 28 day of Sept. 19 10

(County Seal) C. T. Young, Co. Clerk  
Notary Public in and for Flathead County, State of Montana.  
By J. R. Sauser, Deputy.

Filed for record at the request of N. A. Palmer  
this 28th day of Sept 1910, at 10-45 o'clock A. M.

C. T. Young  
Recorder.  
By J. R. Sauser  
Deputy

Reception No. 8802

R/S

WATER RIGHT LOCATION

D. 201 - Bossette Stock Co., Boise

Transcribed from Flathead County Records, Book 71 Water Rights, Page 289. ✓

Notice of Appropriation of Water Right

STATE OF MONTANA, } ss.  
County of Flathead, }

Know All Men by These Presents, That the undersigned did on the eighth day of September 1910, appropriate and claim, and do by these presents appropriate, locate and claim twelve and one half cubic feet per second of time legal measurement, of the waters of Yellow Bay Creek or Alma Creek in the County of Flathead, State of Montana, and did, on the above named date, mark the point of intended diversion by posting thereat a copy of this notice in a conspicuous place. The said water is claimed for domestic, mechanical irrigation and other useful and beneficial purposes, and the place of intended use is

on lots three and four of section twenty-nine, the northwest quarter of the southwest quarter and the south half of the southwest quarter of section twenty eight in township twenty-five north of range nineteen, west.

Said water is to be diverted and conveyed to said place by means of a dam and ditch said ditch to be three feet wide on bottom four feet wide on top, and ~~feet deep~~ eighteen inches deep.

That the stream from which said diversion is to be made is more particularly described as follows, to-wit:

at about the point where said stream crosses the township line on the south side of the southwest quarter of the southeast quarter of section thirty-three, said township and range

and measured from the said point of diversion as an initial point, the following well known and natural objects and permanent monuments are distant as follows, to-wit: about one hundred twenty rods west of the southeast ~~is distant~~ corner ~~is~~ of said section thirty-three Direction; is distant

And the undersigned hereby claim a right of way over all unappropriated lands of the United States, through which said ditch shall pass, together with the right to repair and enlarge said ditch whenever and wherever the same may be necessary to convey the water hereby appropriated.

William I. Bohannon  
R. F. Austin Appropriators and Claimants

STATE OF MONTANA, } ss.  
County of Flathead, }

William I. Bohannon, being first duly sworn, says: That he is one of the appropriators and claimants named in the foregoing Notice of Appropriation; that he has read said Notices of Appropriation, and knows the contents thereof, and that all the matters and statements contained therein are true. William I. Bohannon

Subscribed and sworn to before me this 28th day of September, 1910

(C. H. Foot) My commission expires August 10, 1912. C. H. Foot for the Notary Public in and for Flathead County, State of Montana, residing at Kalispell, Montana.

Filed for record at the request of W. I. Bohannon this 28th day of Sept. 1910 at 4-30 o'clock P. M.

C. T. Young Recorder.

Reception No. 8505 By J. H. Sauser Deputy

R/10



WATER RIGHT LOCATION

Transcribed from Flathead County Records, Book 71 Water Rights, Page 292.

Notice of Appropriation of Water Right

STATE OF MONTANA, } ss.
County of Flathead.

Know All Men by These Presents, That the undersigned did on the 5th day of May 1902, appropriate and claim, and do ss by these presents appropriate, locate and claim

all the waters cubic feet per second of time legal measurement, of the waters of two unnamed springs in the County of Flathead, State of Montana, and did, on the above named date, mark the point of intended diversion by posting thereat a copy of this notice in a conspicuous place. The said water is claimed for domestic irrigation and other useful and beneficial purposes, and the place of intended use is

west half of the west half of section 23, northwest quarter of the northwest quarter of section 26, southeast quarter of the northeast quarter and the northeast quarter of the southeast quarter of section 22 all in township 23 north of range 22 west M. M.

Said water is to be diverted and conveyed to said place by means of a dam and ditch said ditch to be 3 feet wide on bottom 4 feet wide on top, and 2 feet deep

That the stream from which said diversion is to be made is more particularly described as follows, to-wit:

Water is taken from said springs and flows in a southerly direction to and upon above described land to be irrigated one spring being located about in the center of the NE 1/4 NE 1/4 section 22, and one spring being located about in the center of SE 1/4 SE 1/4 section 15, Tp. 23 Rg. 22 W. M. M.

and measured from the said point of diversion as an initial point, the following well known and natural objects and permanent monuments are distant as follows, to-wit: NE corner of Section 22 above Tp and Range is distant about 500 ft. in a northeasterly and southeasterly directions

in a direction distant

And the undersigned hereby claim a right of way over all unappropriated lands of the United States, through which said ditch shall pass, together with the right to repair and enlarge said ditch whenever and wherever the same may be necessary to convey the water hereby appropriated.

L. J. Marion
Appropriator and Claimant

STATE OF MONTANA, } ss.
County of Flathead.

That he is L. J. Marion being first duly sworn, says: the appropriator and claimant named in the foregoing Notice of Appropriation; that he has read the said Notices of Appropriation, and knows the contents thereof, and that all the matters and statements contained herein are true. L. J. Marion
Subscribed and sworn to before me this first day of November, 1910

(County Seal) C. T. Young, County Clerk.
Notary Public in and for Flathead County, State of Montana.

By J. R. Sauser, Deputy.

Filed for record at the request of L. J. Marion
this 1st day of Nov. 1910, at 4-20 o'clock P. M.

C. T. Young
Recorder.

Reception No. 9240

By J. R. Sauser
Deputy

R/D

WATER RIGHT LOCATION

P. 197 - Besette-Birk Co., Butte

Transcribed from Flathead County Records, Book 71 Water Rights, Page 294.

Notice of Appropriation of Water Right

STATE OF MONTANA, } ss.  
County of Flathead.

Know All Men by These Presents, That the undersigned did on the ~~11~~ <sup>third</sup> day of November 1910, appropriate and claim, and do by these presents appropriate, locate and claim ~~one-half~~ cubic feet per second of time legal measurement, of the waters of The Little Bubbler in the County of Flathead, State of Montana, and did, on the above named date, mark the point of intended diversion by posting thereat a copy of this notice in a conspicuous place. The said water is claimed for domestic irrigation and other useful and beneficial purposes, and the place of intended use is

on the NE $\frac{1}{4}$  of the NE $\frac{1}{4}$  Sec. 30, Twp. 23 Range 22 west M. M. and SE $\frac{1}{4}$  of NE $\frac{1}{4}$  of Sec. 30 Twp. 23, Range 22 west M. M. and NE $\frac{1}{4}$  of S. E.  $\frac{1}{4}$  of Sec. 30 Twp. 23, Range 22 west M. M.

Said water is to be diverted and conveyed to said place by means of a dam and ditch said ditch to be ~~one foot~~ feet wide on bottom ~~one~~ <sup>one-half</sup> feet wide on top, and ~~one foot~~ <sup>one</sup> foot deep <sup>spring</sup> That the stream from which said diversion is to be made is more particularly described as follows, to-wit:

It is located about the center of the NE $\frac{1}{4}$  of the NE $\frac{1}{4}$  Sec. 30, Twp. 23, Range 22 west M. M. and is all rocky around it.

and measured from the said point of diversion as an initial point, the following well known and natural objects and permanent monuments are distant as follows, to-wit: from the NE corner of the NE $\frac{1}{4}$  of Sec. 30 Twp. 23, Range 22 west M. M. is distant 70 rods in a south west direction; is distant

in a direction. And the undersigned hereby claim a right of way over all unappropriated lands of the United States, through which said ditch shall pass, together with the right to repair and enlarge said ditch whenever and wherever the same may be necessary to convey the water hereby appropriated.

K. E. Norton  
Appropriator and Claimant

STATE OF MONTANA, } ss.  
County of Flathead,

K. E. Norton, being first duly sworn, says: That he is the appropriator and claimant named in the foregoing Notice of Appropriation; that he has read said Notices of Appropriation, and knows the contents thereof, and that all the matters and statements contained herein are true. E. E. Norton  
Subscribed and sworn to before me this 5th day of November, 1910.  
My commission expires Sept. 14, 1911.  
(Andrew Wilhelm)  
(Notarial Seal)  
(State of Montana)

Andrew Wilhelm  
Notary Public in and for Flathead County, State of Montana.  
Residing at Rollins, Mont.

Filed for record at the request of K.E. Norton this 5th day of Nov. 1910 at 3-14 o'clock P. M.

C. T. Young  
Recorder.

-Reception No. 9304-

By Edward Diokey  
Deputy

R/D

LAKE COUNTY, MONTANA

WATER RIGHT LOCATION

Transcribed from Flathead County Records, Book 71 Water Rights, Page 295.

Notice of Appropriation of Water Right

STATE OF MONTANA, } ss.  
County of Flathead.

Know All Men by These Presents, That the undersigned did on the third day of November 1910, appropriate and claim, and do by these presents appropriate, locate and claim

one half cubic foot ~~one foot~~ per second of time legal measurement, of the waters of Hillside Spring in the County of Flathead, State of Montana, and did on the above named date, mark the point of intended diversion by posting thereat a copy of this notice in a conspicuous place.

The said water is claimed for domestic irrigation and other useful and beneficial purposes, and the place of intended use is

on the SE 1/4 of the NE 1/4 Sec. 30, Twp. 23, Range 22 West M. M. and NE 1/4 of the SE 1/4 Sec. 30 Twp 23 Range 22 west M. M.

Said water is to be diverted and conveyed to said place by means of a dam and ditch said ditch to be one foot feet wide on bottom one & half feet wide on top, and one foot deep spring

That the stream from which said diversion is to be made is more particularly described as follows, to-wit:

It is located near the SE corner of the SE 1/4 of the NE 1/4 Sec. 30 Twp. 23, Range 22 west M. M. Some willows surround the spring.

and measured from the said point of diversion as an initial point, the following well known and natural objects and permanent monuments are distant as follows, to-wit: about 20 rods north west of SE corner of NE 1/4 Sec. 30 Twp 23 range 22 W. is distant in a direction; is distant

in a direction. And the undersigned hereby claim a right of way over all unappropriated lands of the United States, through which said ditch shall pass, together with the right to repair and enlarge said ditch whenever and wherever the same may be necessary to convey the water hereby appropriated.

K. E. Norton  
Appropriator and Claimant

STATE OF MONTANA, } ss.  
County of Flathead.

K. E. Norton, being first duly sworn, says:

That he is the appropriator and claimant named in the foregoing Notice of Appropriation; that he has read said Notice of Appropriation, and knows the contents thereof, and that all the matters and statements contained herein are true. K. E. Norton

Subscribed and sworn to before me this 5th day of November, 1910  
(Andrew Wilhelm) My commission expires Andrew Wilhelm  
(Notarial Seal) Sept. 14, 1911. Notary Public in and for Flathead County, State of Montana.  
(State of Montana) Residing at Rollins, Mont.

Filed for record at the request of K. E. Norton  
this 5th day of Nov. 1910, at 3-15 o'clock P. M.

G. T. Young  
Recorder.

Reception No. 9305

By Edward Dickay  
Deputy

WATER RIGHT LOCATION

Transcribed from Flathead County Records, Book 71 Water Rights, Page 297.

Notice of Appropriation of Water Right

STATE OF MONTANA, } ss.
County of Flathead.

Know All Men by These Presents, That the undersigned did on the 7th day of Oct. 1910, appropriate and claim, and do ss. by these presents appropriate, locate and claim all the water arising from an unnamed spring in the County of Flathead, State of Montana, and did on the above named date, mark the point of intended diversion by posting thereat a copy of this notice in a conspicuous place. The said water is claimed for domestic irrigation and other useful and beneficial purposes, and the place of intended use is on the SW 1/4 of Sec. 27 T. 23 N. R. 22 W.

Said water is to be diverted and conveyed to said place by means of a dam and ditch & piping said ditch to be feet wide on bottom feet wide on top, and feet deep spring. That the stream from which said diversion is to be made is more particularly described as follows, to-wit:

About 20 ft. north of the south line of the SW 1/4 of Sec. 27 T. 23 N. R. 22 W.

and measured from the said point of diversion as an initial point, the following well known and natural objects and permanent monuments are distant as follows, to-wit: SW sec. corner is distant about 1300' in a westerly direction; south line of SW 1/4 is distant 20 ft. in a southerly direction.

And the undersigned hereby claim a right of way over all unappropriated lands of the United States, through which said ditch shall pass, together with the right to repair and enlarge said ditch whenever and wherever the same may be necessary to convey the water hereby appropriated.

H. A. Palmer
Appropriator and Claimant

STATE OF MONTANA, } ss.
County of Flathead,

H. A. Palmer, being first duly sworn, says:

That he is the appropriator and claimant named in the foregoing Notice of Appropriation; that he has read said Notice of Appropriation, and knows the contents thereof, and that all the matters and statements contained herein are true. H. A. Palmer

Subscribed and sworn to before me this 10 day of Nov., 19 10

(SEAL) G. T. Young, Co. Clerk
By J. R. Sauser, Deputy. Notary Public in and for Flathead County, State of Montana.

Filed for record at the request of N. A. Palmer, this 10th day of Nov. 1910, at 10-25 o'clock A. M.

G. T. Young
Recorder.

LAKE COUNTY, MONTANA

WATER RIGHT LOCATION

Transcribed from Flathead County Records, Book 71 Water Rights, Page 298. ✓

Notice of Appropriation of Water Right

STATE OF MONTANA, } ss.  
County of Flathead.

**Know All Men by These Presents,** That the undersigned did on the 14th day of November 1910, appropriate and claim, and does by these presents appropriate, locate and claim all the waters cubic-feet per second of time legal measurement, of the waters of White Earth Creek in the County of Flathead, State of Montana, and did, on the above named date, mark the point of intended diversion by posting thereat a copy of this notice in a conspicuous place. The said water is claimed for Domestic irrigation and other useful and beneficial purposes, and the place of intended use is

on northwest quarter of section two township twentytwo north of range twenty-two west M. M.

Said water is to be diverted and conveyed to said place by means of a dam and ditch said ditch to be 3 feet wide on bottom 4 feet wide on top, and 1 foot deep

That the stream from which said diversion is to be made is more particularly described as follows, to-wit:

Said creek rises township 23 N. of Range 22 thence flows southerly to and through section 2TP, 22 N. E. 22 W. M. M. thence southerly through Secs. 11-14-23-26 and empties into Flathead River.

and measured from the said point of diversion as an initial point, the following well known and natural objects and permanent monuments are distant as follows, to-wit: Center of Sec. 35 TP, 23 Rge 23 is distant about 20 rods in a westerly direction;

in a direction. is distant

And the undersigned hereby claim a right of way over all unappropriated lands of the United States, through which said ditch shall pass, together with the right to repair and enlarge said ditch whenever and wherever the same may be necessary to convey the water hereby appropriated.

Lenna Adams  
Appropriator and Claimant

STATE OF MONTANA, } ss.  
County of Flathead,

Lenna Adams, being first duly sworn, says: That he is the the appropriator and claimant named in the foregoing Notice of Appropriation; that he has read said Notices of Appropriation, and knows the contents thereof, and that all the matters and statements contained herein are true. Lenna Adams  
Subscribed and sworn to before me this 17th day of November, 1910

(County Seal) C. T. Young, County Clerk  
Notary Public in and for Flathead County, State of Montana.  
By J. R. Sausser, Deputy.

Filed for record at the request of Lenna Adams  
this 17th day of Nov. 1910, at 3-30 o'clock P. M.

J. R. Sausser  
Recorder

By C. T. Young  
Deputy

Reception No 9481

WATER RIGHT LOCATION  
IF 150' WIDE-SHOW TO, DIST.

Transcribed from Flathead County Records, Book 71 Water Rights, Page 299. ✓

Notice of Appropriation of Water Right

STATE OF MONTANA, } ss.  
County of Flathead, }

**Know All Men by These Presents.** That the undersigned did on the third day of November 1910, appropriate and claim, and does by these presents appropriate, locate and claim One hundred and sixty statutory inches or four cubic feet per second of time legal measurement, of the waters of a certain creek rising on Sec. four Tp. 21 N. of R. 19 W. MPM. in the County of Flathead, State of Montana, and did, on the above named date, mark the point of intended diversion by posting thereat a copy of this notice in a conspicuous place. The said water is claimed for domestic, power irrigation and other useful and beneficial purposes, and the place of intended use is

on the N $\frac{1}{2}$  SW $\frac{1}{2}$  the SW $\frac{1}{2}$  of NW $\frac{1}{2}$  Sec. 4, and SE $\frac{1}{2}$  of NE $\frac{1}{2}$  Sec. 5 all in Tp. 21 N. of R. 19 W. MPM.

Said water is to be diverted and conveyed to said place by means of a dam and ditch said ditch to be two feet wide on bottom three feet wide on top, and two feet deep at point of diversion

That the stream from which said diversion is to be made is more particularly described as follows, to-wit:

Beginning in Sec. #4 above Tp. and R. and running in a southwesterly direction toward Mud Creek, said point of diversion is near a large Pine Tree about 400' NW of the center of Sec. #4 above Tp. and Range and the ditch extends in a westerly direction on to the lands above described to be irrigated.

and measured from the said point of diversion as an initial point, the following well known and natural objects and permanent monuments are distant as follows, to-wit: a large pine tree is distant 200 ft. in a northwardly direction; in a direction. is distant

And the undersigned hereby claims a right of way over all unappropriated lands of the United States, through which said ditch shall pass, together with the right to repair and enlarge said ditch whenever and wherever the same may be necessary to convey the water hereby appropriated.

WITNESSES

A. D. Maynard

Louis Courville Jr.

Appropriator and Claimant

STATE OF MONTANA, } ss.  
County of Flathead, }

Louis Courville Jr.

, being first duly sworn, says:

That he is the the appropriator and claimant named in the foregoing Notice of Appropriation; that he has carefully read said Notices of Appropriation, and knows the contents thereof, and that all the matters and statements contained herein are true. Louis Courville Jr.

Subscribed and sworn to before me this third day of November, 1910

(No Seal)

A. D. Maynard  
Notary Public in and for Flathead County, State of Montana,  
residing at Polson, Mont. My commission  
expires July 5th, 1913.

Filed for record at the request of A. D. Maynard  
this 18th day of Nov. 1910, at 8-05 o'clock A M.

C. T. Young

Recorder.

-Reception-No. 9485

By

Deputy

R/10

WATER RIGHT LOCATION

Transcribed from Flathead County Records, Book 71 Water Rights, Page 300.

Notice of Appropriation of Water Right

STATE OF MONTANA, } ss.
County of Flathead,

Know All Men by These Presents, That the undersigned did on the seventeenth day of October 1910, appropriate and claim, and does by these presents appropriate, locate and claim one hundred and twenty Statutory Inches or three cubic feet per second of time legal measurement, of the waters of Holt Spring and Creek ( a tributary of Irving Creek) in the County of Flathead, State of Montana, and did, on the above named date, mark the point of intended diversion by posting thereat a copy of this notice in a conspicuous place. The said water is claimed for Power, domestic irrigation and other useful and beneficial purposes, and the place of intended use is

W 1/2 NW 1/2, SE 1/2 NW 1/2, and NE 1/2 SW 1/2 Sec. 28 T 23 N. of R. 22 W. M. P. N.

Said water is to be diverted and conveyed to said place by means of a dam and ditch or pipe said ditch to be two feet wide on bottom three feet wide on top, and twenty in. feet deep

That the stream from which said diversion is to be made is more particularly described as follows, to-wit:

A spring and its outlet situated 700 feet west and 225 feet south of the NE corner of the SE 1/2 of the NW 1/2 of Sec. twenty-eight (28) T. 23 N. of R. 22 W. M.P. M. Said point of diversion includes a radius of 100 feet from the initial point.

and measured from the said point of diversion as an initial point, the following well known and natural objects and permanent monuments are distant as follows, to-wit: a quakenasp grove near by is distant in a direction; is distant

in a direction. And the undersigned hereby claims a right of way over all unappropriated lands of the United States, through which said ditch / or pipe shall pass, together with the right to repair and enlarge said ditch whenever and wherever the same may be necessary to convey the water hereby appropriated.

Witness A.D. Maynard Robt Gilmore Holt Appropriator and Claimant

STATE OF MONTANA, } ss.
County of Flathead,

Robert Hold, being first duly sworn, says: That he is a resident of said land the appropriator and claimant named in the foregoing Notice of Appropriation; that he has read said Notices of Appropriation, and knows the contents thereof, and that all the matters and statements contained therein are true. Robert Gilmore Holt Subscribed and sworn to before me this seventeenth day of October, 1910

(A.D. Maynard) Notary Public in and for Flathead County, State of Montana. Residing at Polson, Mont. My commission expires July 5th, 1913.

Filed for record at the request of A. D. Maynard this 18th day of Nov. 1910, at 8-10 o'clock A. M.

By C. T. Young Recorder Deputy

9/10 Reception No. 9486

WATER RIGHT LOCATION  
B. B. - Bissett-Sork Co., Butte

Transcribed from Flathead County Records, Book 71 Water Rights, Page 301.

Notice of Appropriation of Water Right

STATE OF MONTANA, } ss.  
County of Flathead, }

Know All Men by These Presents, That the undersigned did, on the 15th day of November 1910, appropriate and claim, and does by these presents appropriate, locate and claim 3 three cubic feet per second of time legal measurement, of the waters of two unnamed springs on section 35 township 25 range 21 in the County of Flathead, State of Montana, and did, on the above named date, mark the point of intended diversion by posting thereat a copy of this notice in a conspicuous place. The said water is claimed for domestic irrigation and other useful and beneficial purposes, and the place of intended use is

lots one, two, three, & four in section three (3) township twenty four (24) north range twenty-one (21) west Montana Meridian,

Said water is to be diverted and conveyed to said place by means of a dam and ditch said ditch to be two feet wide on bottom two feet wide on top, and 1 1/2 feet deep at the point of diversion.

That the stream from which said diversion is to be made is more particularly described as follows, to-wit: one spring directly north of the center of lot one, a distance of 800 feet, in a small willow grove, the other about 245 feet north of north line of lot one.

and measured from the said point of diversion as an initial point, the following well known and natural objects and permanent monuments are distant as follows, to-wit: a large hill on the north side of the said springs is distant 60 rods to the north northerly direction;

in a direction. And the undersigned hereby claims a right of way over all unappropriated lands of the United States, through which said ditch shall pass, together with the right to repair and enlarge said ditch whenever and wherever the same may be necessary to convey the water hereby appropriated.

..... Andrew F. Masterson .....  
Appropriator and Claimant

STATE OF MONTANA, } ss.  
County of Flathead, }

Andrew Frank Masterson, being first duly sworn, says: That he is the the appropriator and claimant named in the foregoing Notice of Appropriation; that he has read read said Notices of Appropriation, and knows the contents thereof, and that all the matters and statements contained herein are true. Andrew F. Masterson Subscribed and sworn to before me this 18th day of November, 1910

(Charles Frost)  
(Notarial Seal)  
(State of Montana) Charles Frost  
Notary Public in and for Flathead County, State of Montana.  
My commission expires May 31st, 1913.

Filed for record at the request of A. F. Masterson  
this 19th day of Nov. 1910, at 2-05 o'clock P M.

..... C. T. Young .....  
Recorder.  
By Fred S. Perry Deputy

Reception-No. 9518

R/10



WATER RIGHT LOCATION

Transcribed from Flathead County Records, Book 71 Water Rights, Page 302.

Notice of Appropriation of Water Right

STATE OF MONTANA, } ss.
County of Flathead.

Know All Men by These Presents, That the undersigned did on the 8th day of November 1910, appropriate and claim, and do by these presents appropriate, locate and claim two & one half ( 2 1/2 ) NE 1/4 SW 1/4 cubic feet per second of time legal measurement, of the waters of a dry run and a spring upon the Sec. 19 T. 23 N. R. 20 W. in the County of Flathead, State of Montana, and did on the above named date, mark the point of intended diversion by posting thereat a copy of this notice in a conspicuous place. The said water is claimed for domestic irrigation and other useful and beneficial purposes, and the place of intended use is

the southeast corner of the NE 1/4 SW 1/4 of Sec. 19 Tp. 23 N. of R. 20 West, Flathead County, Montana,

Said water is to be diverted and conveyed to said place by means of a dam and ditch reservoir and pump said ditch to be one feet wide on bottom one 1/2 feet wide on top, and one feet deep

That the stream from which said diversion is to be made is more particularly described as follows, to-wit:

a spring near the south east corner of the north east quarter of the south west quarter of Sec. 19 Tp. 23 N. Range 20 West and the flood waters of a gulch running across said land

and measured from the said point of diversion as an initial point, the following well known and natural objects and permanent monuments are distant as follows, to-wit: the south east corner of said land is distant in a southeasterly direction; about 400 feet is distant in a direction.

And the undersigned hereby claim a right of way over all unappropriated lands of the United States, through which said ditch shall pass, together with the right to repair and enlarge said ditch whenever and wherever the same may be necessary to convey the water hereby appropriated.

E. J. Nash
Appropriator and Claimant

STATE OF MONTANA, } ss.
County of Flathead.

That he is E. J. Nash, being first duly sworn, says: the the appropriator and claimant named in the foregoing Notice of Appropriation; that he has read said Notices of Appropriation, and knows the contents thereof, and that all the matters and statements contained herein are true. E. J. Nash

Subscribed and sworn to before me this 8th day of Nov. 1910
(F. H. Nash) My commission expires October 14th, 1911.
(Notarial Seal)
(Flathead County)
(Montana)
F. H. Nash, Notary Public for the
Notary Public in and for Flathead County, State of Montana,
residing at Polson, Montana.

Filed for record at the request of E. J. Nash
this 20th day of Dec. 1910, at 1-20 o'clock P. M.

C. T. Young
Recorder.

Reception No. No. 9988

By Fred S. Perry
Deputy

R/S

WATER RIGHT LOCATION

D. 267-Beattie-Stock Co., Butte

Transcribed from Flathead County Records, Book 71 Water Rights, Page 303.

Notice of Appropriation of Water Right

STATE OF MONTANA, } ss.  
County of Flathead.

Know All Men by These Presents, That the undersigned did on the 18<sup>th</sup> day of Dec. 1910, appropriate and claim, and do by these presents appropriate, locate and claim all the water of 4 unnamed springs rising in SE of NW4 of Sec 11, Twp. 22, Rgs. 21, ~~public feet per second of the legal measurement of the waters of~~ in the County of Flathead, State of Montana, and did, on the above named date, mark the point of intended diversion by posting thereat a copy of this notice in a conspicuous place. The said water is claimed for domestic irrigation and other useful and beneficial purposes, and the place of intended use is on the S $\frac{1}{2}$  of SW4, Sec. 2 and NE of NW4, Sec. 11, Twp. 22, Rgs. 21.

Said water is to be diverted and conveyed to said place by means of a ~~dam and ditch~~ pipe line and pump ~~said ditch to be~~ feet wide on bottom feet wide on top, and feet deep

That the stream from which said diversion is to be made is more particularly described as follows, to-wit: Four unnamed springs rising in SE of NW4 of Sec. 11, T. 22, R. 21 same being between land described above as place of intended use, and Flathead River south west of Polson

and measured from the said point of diversion as an initial point, the following well known and natural objects and permanent monuments are distant as follows, to-wit: The Flathead River is distant ~~about~~ <sup>about</sup> 20 ft in a southerly direction; ~~is distant~~ <sup>is distant</sup>

And the undersigned hereby claims a right of way over all unappropriated lands of the United States, through which said ditch ~~is~~ shall pass, together with the right to repair and enlarge said ditch whenever and wherever the same may be necessary to convey the water hereby appropriated.

F. W. Redeker  
Appropriator and Claimant

STATE OF MONTANA, } ss.  
County of Flathead,

F. W. Redeker, being first duly sworn, says: That he is the appropriator and claimant named in the foregoing Notice of Appropriation; that he has read the said Notices of Appropriation, and knows the contents thereof, and that all the matters and statements contained herein are true. F. W. Redeker  
Subscribed and sworn to before me this 18<sup>th</sup> day of Dec. 1910

(County Seal) C. T. Young, County Clerk and Recorder  
Notary Public in and for Flathead County, State of Montana.  
By Fred S. Perry, Deputy.

Filed for record at the request of F. W. Redeker this 20th day of Dec. 1910, at 2-00 o'clock P. M.  
C. T. Young  
Recorder.

-Receipt No. 9991 By J. R. Sanser Deputy

R/10

LAKE COUNTY, MONTANA

WATER RIGHT LOCATION

Transcribed from Flathead County Records, Book 71 Water Rights, Page 304.

Notice of Appropriation of Water Right

STATE OF MONTANA, } ss.  
County of Flathead.

**Know All Men by These Presents,** That the undersigned did on the Twenty-first day of November 1910, appropriate and claim, and do es by these presents appropriate, locate and claim Fifteen (15) cubic feet per second of time legal measurement, of the waters of White Earth Creek in the County of Flathead, State of Montana, and did, on the above named date, mark the point of intended diversion by posting thereat a copy of this notice in a conspicuous place. The said water is claimed for domestic and mechanical uses, irrigation and other useful and beneficial purposes, and the place of intended use is

The north one half of Section thirty five (35) in Township Twenty-three (23) North of Range Twenty-two (22) West

Said water is to be diverted and conveyed to said place by means of a dam and ditch and flume said ditch to be Three feet wide on bottom Four & 1/2 feet wide on top, and two feet deep

That the stream from which said diversion is to be made is more particularly described as follows, to-wit:

Said creek rises in sections Nine and Ten in said Township 23 North of Range 22 West, flowing thence south upties into the Flathead or Pend Oreille River in Section 36 north of Range 22 West Said diversion is made at the quarter Section Post between Sections 22 and 23 in said Township 23 North of Range 22 West.

and measured from the said point of diversion as an initial point, the following well known and natural objects and permanent monuments are distant as follows, to-wit: NE corner Sec. 22 and NW corner Sec. 23 Tp 23 N. Range 22 W. is distant 160 rods in a North direction; SE corner Sec. 22 and SW corner Sec. 23 Tp. 23N. R 22 is distant 160 rods in a North direction.

And the undersigned hereby claim s a right of way over all unappropriated lands of the United States, through which said ditch shall pass, together with the right to repair and enlarge said ditch whenever and wherever the same may be necessary to convey the water hereby appropriated.

George E. McCallan  
Appropriator and Claimant

STATE OF MONTANA, } ss.  
County of Flathead.

George E. McCallan, being first duly sworn, says:

That he is the appropriator and claimant named in the foregoing Notice of Appropriation; that he has read said Notices of Appropriation, and knows the contents thereof, and that all the matters and statements contained therein are true. George E. McCallan

Subscribed and sworn to before me this \_\_\_\_\_ day of January, 1911

(M. J. Sullivan) Residing at Kalispell Montana. M. J. Sullivan  
(Notarial Seal) My commission expires June 27, 1913. Notary Public in and for Flathead County, State of Montana.

Filed for record at the request of George McCallan  
this 18th day of Jan. 1911, at 12-30 PM. o'clock M.

Frank S. Parry  
Recorder.

Reception No. 213

By \_\_\_\_\_  
Deputy

2/9

WATER RIGHT LOCATION  
D-283-Bessette-Shirk Co., Butte

Transcribed from Flathead County Records, Book 71 Water Rights, Page 305.  
**Notice of Appropriation of Water Right**

STATE OF MONTANA, }  
County of Flathead, } ss.

**Know All Men by These Presents,** That the undersigned did on the 28 day of January 1911, appropriate and claim, and do by these presents appropriate, locate and claim One hundred and twenty five cubic feet per second of time legal measurement, of the waters of Rock Creek situated in the County of Flathead, State of Montana, and did, on the above named date, mark the point of intended diversion by posting thereat a copy of this notice in a conspicuous place. The said water is claimed for Power and Mill site irrigation and other useful and beneficial purposes, and the place of intended use is on Eleanore mine claim which is about two miles down creek from dam where a copy of this notice is posted

Said water is to be diverted and conveyed to said place by means of a dam and ditch or flume said ditch to be two feet wide on bottom three feet wide on top, and two feet deep or larger if necessary

That the stream from which said diversion is to be made is more particularly described as follows, to-wit:

Said stream heads in the Mission Range of Mountains, flows in a westerly direction to Flathead Lake, said creek is known as Rock Creek by the Indians, creek enters Lake almost opposite end of Finley Point.

and measured from the said point of diversion as an initial point, the following well known and natural objects and permanent monuments are distant as follows, to-wit: dam is distant about two miles from Flathead Lake in an Easterly direction; is distant

And the undersigned hereby claim a right of way over all unappropriated lands of the United States, through which said ditch shall pass, together with the right to repair and enlarge said ditch whenever and wherever the same may be necessary to convey the water hereby appropriated.

Martin A. Myhre  
David F. Barloga

Appropriator s and Claimant s

STATE OF MONTANA, }  
County of Flathead, } ss.

Martin A. Myhre and David F. Barloga being first duly sworn, says: That he is they are the appropriator s and claimant s named in the foregoing Notice of Appropriation; that he has they have read the Notices of Appropriation, and knows the contents thereof, and that all the matters and statements contained therein are true. Martin A. Myhre, David F. Barloga

Subscribed and sworn to before me this 1 day of February, 1911  
( T. C. Browns )  
( Notarial Seal )  
( State of Montana )

T. C. Browns  
Notary Public in and for Flathead County, State of Montana.

Filed for record at the request of D. F. Barloga  
this 6th day of Feb. 1911, at 9-15 o'clock A. M.

Fred S. Perry  
Recorder.

Reception-No. 429-

By J. R. Sanser  
Deputy

Rho

LAKE COUNTY, MONTANA

WATER RIGHT LOCATION

Transcribed from Flathead County Records, Book 71 Water Rights, Page 306.

Notice of Appropriation of Water Right

STATE OF MONTANA, } ss.  
County of Flathead.

Know All Men by These Presents, That the undersigned did on the 2nd day of January 1911, appropriate and claim, and do es by these presents appropriate, locate and claim all the water which is about one cubic foot cubic feet per second of time legal measurement, of the waters of a spring in the southerly part of NW 1/4 Sec. 21 TP 23 N R 23 W, M M in the County of Flathead, State of Montana, and did on the above named date, mark the point of intended diversion by posting thereat a copy of this notice in a conspicuous place. The said water is claimed for Domestic irrigation and other useful and beneficial purposes, and the place of intended use is

NW 1/4 Sec. 21 Township 23 North Range 23 W M M

Said water is to be diverted and conveyed to said place by means of a dam and ditch said ditch to be one foot feet wide on bottom 12 feet wide on top, and one foot deep feet deep

That the stream from which said diversion is to be made is more particularly described as follows, to-wit:

The southeast corner of the Northwest quarter of the northwest quarter Sec. 21 above Tp and Range is distant about 75 yards in a southeasterly direction, from said spring

and measured from the said point of diversion as an initial point, the following well known and natural objects and permanent monuments are distant as follows, to-wit:

is distant in a direction; is distant in a direction.

And the undersigned hereby claim a right of way over all unappropriated lands of the United States, through which said ditch shall pass, together with the right to repair and enlarge said ditch whenever and wherever the same may be necessary to convey the water hereby appropriated.

Tjitte van der Ende  
Appropriator and Claimant

STATE OF MONTANA, } ss.  
County of Flathead,

Tjitte Vander Ende, being first duly sworn, says: That he is the appropriator and claimant named in the foregoing Notice of Appropriation; that he has read said Notices of Appropriation, and knows the contents thereof, and that all the matters and statements contained herein are true. Tjitte van der Ende  
Subscribed and sworn to before me this 5th day of February, 19 11

(Seal)

Fred S. Perry County Clerk  
Notary Public in and for Flathead County, State of Montana.  
By J. R. Sauser, Deputy

Filed for record at the request of Tjitte Van der Ende  
this 6th day of Febry 19 11, at 11-00 o'clock A. M.

Fred S. Perry  
Recorder.

Reception No. 432-

By C. J. Morrill  
Deputy

R/10

WATER RIGHT LOCATION  
D. 163-Bessie Stark Co., Boise

Transcribed from Flathead County Records, Book 71 Water Rights, Page 307. ✓

Notice of Appropriation of Water Right

STATE OF MONTANA, } ss.  
County of Flathead,

**Know All Men by These Presents,** That the undersigned did on the 25th day of February 1911, appropriate and claim, and do by these presents appropriate, locate and claim all the waters ~~sub~~ per second of time legal measurement, of the waters of Vinson Creek in Section 14 Tp 23 Range 22 West N. M. in the County of Flathead, State of Montana, and did, on the above named date, mark the point of intended diversion by posting thereat a copy of this notice in a conspicuous place. The said water is claimed for Domestic, mining, irrigation and other useful and beneficial purposes, and the place of intended use is

Section 14 and 23 Tp 23 N Range 22.

Said water is to be diverted and conveyed to said place by means of a dam and ditch said ditch to be 2 feet wide on bottom 3 feet wide on top, and 1 foot deep ~~feet deep~~

That the stream from which said diversion is to be made is more particularly described as follows, to-wit:

Stream rises in the SE<sup>1</sup>/<sub>4</sub> of Section 14 above Tp and Range thence runs southerly through Section 23 above Tp and Range.

and measured from the said point of diversion as an initial point, the following well known and natural objects and permanent monuments are distant as follows, to-wit: The Southeast corner of Sec. 14 is distant about 80 rods in a easterly direction; ~~is distant~~

~~is distant~~ And the undersigned hereby claim a right of way over all unappropriated lands of the United States, through which said ditch shall pass, together with the right to repair and enlarge said ditch whenever and wherever the same may be necessary to convey the water hereby appropriated.  
L. J. Marion  
Henry Choquette  
J. H. Turner  
Appropriator s and Claimant s

STATE OF MONTANA, } ss.  
County of Flathead,

L. J. Marion and Henry Choquette, being first duly sworn, says: That ~~he~~ they are two of the appropriator s and claimant s named in the foregoing Notice of Appropriation; that ~~he~~ they have read said Notice of Appropriation, and knows the contents thereof, and that all the matters and statements contained herein are true. L. J. Marion Henry Choquette  
Subscribed and sworn to before me this 14th day of March, 1911  
(The Seal of Flathead County Montana) Fred S. Perry, County Clerk  
Notary Public in and for Flathead County, State of Montana.  
B. J. R. Sausser, Deputy.

Filed for record at the request of L. J. Marion  
this 14th day of March 1911, at 10-00 o'clock A. M.  
Fred S. Perry Recorder.  
Reception No. 928 By J. R. Sausser Deputy

R/S

LAKE COUNTY, MONTANA

WATER RIGHT LOCATION

Transcribed from Flathead County Records, Book 71 Water Rights, Page 308.

Notice of Appropriation of Water Right

STATE OF MONTANA, } ss.
County of Flathead, }

Know All Men by These Presents, That the undersigned did on the fourth day of April 1911, appropriate and claim, and do ss by these presents appropriate, locate and claim four cubic feet per second of time legal measurement, of the waters of a certain spring due east of the Big Arm townsite, T 24 N R 21 W in the County of Flathead, State of Montana, and did, on the above named date, mark the point of intended diversion by posting thereat a copy of this notice in a conspicuous place. The said water is claimed for family needs irrigation and other useful and beneficial purposes, and the place of intended use is

on my homestead which is adjacent to this spring, being the west 1/2 of the SW 1/4 of Sec. 34, T. 24, R 21.

Said water is to be diverted and conveyed to said place by means of a dammed ditch or a 1" Gal. pipe said ditch to be about 5' inches deep and about one foot wide at the most. The said ditch is to be at least one foot wide on bottom and about one foot wide on top, and about two feet deep at the most.

That the stream from which said diversion is to be made is more particularly described as follows, to-wit:

At a point 7 yards north of the half-section line and 295 yards east of the West line of Section 34 in Twp. 24 N. Range 21 W. M. M. which is also described as being 585 yards due west and 7 yards north of the center of said section 34, T 24, R 21, M. M. Said spring is 22 yards south of a large boulder, and six yards northwest of a poplar tree and approximately 30 yards from claimant's house, northeast direction.

and measured from the said point of diversion as an initial point, the following well known and natural objects and permanent monuments are distant as follows, to-wit: A large boulder is distant 18 yards in an easterly direction; and a still larger boulder is distant 22 yards in a northerly direction.

And the undersigned hereby claims a right of way over all unappropriated lands of the United States, through which said ditch shall pass, together with the right to repair and enlarge said ditch whenever and wherever the same may be necessary to convey the water hereby appropriated.

William H. Howe
Appropriator and Claimant

STATE OF MONTANA, } ss.
County of Flathead, }

That he is William H. Howe, being first duly sworn, says: the the appropriator and claimant named in the foregoing Notice of Appropriation; that he has read said Notices of Appropriation, and knows the contents thereof, and that all the matters and statements contained herein are true. William H. Howe
Subscribed and sworn to before me this 13th day of Apr. 1911

(Flathead County Montana Seal)

Fred S. Perry, County Clerk and Recorder
Notary Public in and for Flathead County, State of Montana.

Filed for record at the request of W. H. Howe
this 13th day of April 1911, at 11-10 o'clock A M.

Fred S. Perry
Recorder.

By Deputy

WATER RIGHT LOCATION  
D-230-Bessette Stock Co. Butte

Transcribed from Flathead County Records, Book 71 Water Rights, Page 311. ✓

Notice of Appropriation of Water Right

STATE OF MONTANA, } ss.  
County of Flathead.

**Know All Men by These Presents.** That the undersigned did on the 24 day of April 19 11, appropriate and claim, and do by these presents appropriate, locate and claim two cubic feet per second of time legal measurement, of the waters of an unnamed spring in the County of Flathead, State of Montana, and did, on the above named date, mark the point of intended diversion by posting thereat a copy of this notice in a conspicuous place. The said water is claimed for irrigation and other useful and beneficial purposes, and the place of intended use is

Lot 4, Sec. 19, Lot 1, Sec. 30, and the NE 1/4 NW 1/4 Sec. 30, Township 23 North, Range 22 West M.M. Flathead County, Montana.

Said water is to be diverted and conveyed to said place by means of a dam and ditch said ditch to be 2 feet wide on bottom 3 feet wide on top, and 2 feet deep

That the stream from which said diversion is to be made is more particularly described as follows, to-wit:

One the township line, between Township 23 North, Range 22 West, and Township 23 North, Range 23 West, at the Southwest corner of Lot 2, Sec. 19, Township 23 North Range 22 West.

and measured from the said point of diversion as an initial point, the following well known and natural objects and permanent monuments are distant as follows, to-wit: the one fourth corner on west side of said Sec. 19 is in a direction at place of starting. direction: is distant

And the undersigned, hereby claim a right of way over all unappropriated lands of the United States, through which said ditch shall pass, together with the right to repair and enlarge said ditch whenever and wherever the same may be necessary to convey the water hereby appropriated.

Jacob M. Buhler  
Appropriator and Claimant

STATE OF MONTANA, } ss.  
County of Flathead,

Jacob M. Buhler, being first duly sworn, says:

That he is the appropriator and claimant named in the foregoing Notice of Appropriation; that he has read said Notices of Appropriation, and knows the contents thereof, and that all the matters and statements contained herein are true. Jacob M. Buhler

Subscribed and sworn to before me this 24 day of April, 19 11

(Frank C. Bailey) Residing at Polson. Frank C. Bailey  
(Notary Public) My commission expires Notary Public in and for Flathead County, State of Montana.  
(Flathead Co. Mont.) Nov. 25, 1913.

Filed for record at the request of J. M. Buhler  
this 17th day of May 19 11, at 9-40 o'clock A. M.

Fred S. Perry  
Recorder.



WATER RIGHT LOCATION

Transcribed from Flathead County Records Book 71 Water Rights, Page 313.

Notice of Appropriation of Water Right

STATE OF MONTANA, } ss.  
County of Flathead.

Know All Men by These Presents, That the undersigned did on the 15th day of May 1911, appropriate and claim, and do es by these presents appropriate, locate and claim

One ---- cubic feet per second of time legal measurement, of the waters of Mitchell Springs, situated on the NW 1/4 SW 1/4 Sec. # 17 T. 22 N. of R. 19 W. in the County of Flathead, State of Montana, and did, on the above named date, mark the point of intended diversion by posting thereat a copy of this notice in a conspicuous place. The said water is claimed for all domestic, power, and irrigation and other useful and beneficial purposes, and the place of intended use is

on the SE 1/4 Section 18 said Town. and Range.

Said water is to be diverted and conveyed to said place by means of a dam and ditch / or pipe / not less than two inches in diameter said ditch to be one feet wide on bottom two feet wide on top, and one feet deep for carrying capacity

That the stream from which said diversion is to be made is more particularly described as follows, to-wit:

The only three springs on the above described land in said Sec. # 17 T. 22 N. of R. 19 W. in above Co. and State.

and measured from the said point of diversion as an initial point, the following well known and natural objects and permanent monuments are distant as follows, to-wit:

is distant in a direction: is distant in a direction.

And the undersigned hereby claim a right of way over all unappropriated lands of the United States, through which said ditch / or pipe shall pass, together with the right to repair and enlarge said ditch whenever and wherever the same may be necessary to convey the water hereby appropriated.

Witness, W. H. Myhre Sophie Mitchell Appropriator and Claimant

STATE OF MONTANA, } ss.  
County of Flathead.

she Sophie Mitchell of Polson, Mont. being first duly sworn, says: That he is identically she the appropriator and claimant named in the foregoing Notice of Appropriation; that he has read and reread said Notices of Appropriation, and knows the contents thereof, and that all the matters and statements contained herein are true. Sophie Mitchell Subscribed and sworn to before me this 15th day of May, 1911

(A. D. Maynard) Residing at Polson Mont. A. D. Maynard the Notary Public in and for Flathead County, State of Montana. (Notarial Seal) My commission expires July 5th 1913. (State of Montana)

Filed for record at the request of A. D. Maynard this 24th day of May 1911, at 9-00 o'clock A. M.

R/2

Fred S. Perry Recorder. By J.R. Sauser Deputy Reception No. 1911-

WATER RIGHT LOCATION  
D. 267 - Beaver-Stock Co., Butte

Transcribed from Flathead County Records, Book 71 Water Rights, Page 314.

Notice of Appropriation of Water Right

STATE OF MONTANA, } ss.  
County of Flathead.

**Know All Men by These Presents,** That the undersigned did on the 25th day of May 1911, appropriate and claim, and do ~~ss~~ by these presents appropriate, locate and claim ten cubic feet per second of time legal measurement, of the waters of unnamed stream in the County of Flathead, State of Montana, and did, on the above named date, mark the point of intended diversion by posting thereat a copy of this notice in a conspicuous place. The said water is claimed for domestic irrigation and other useful and beneficial purposes, and the place of intended use is

on the Northeast of the Southeast quarter of Section Four Township 24 North of Range 21 W. M. M.

Said water is to be diverted and conveyed to said place by means of a dam and ditch said ditch to be 2 feet wide on bottom 3 feet wide on top, and 2 feet deep

That the stream from which said diversion is to be made is more particularly described as follows, to-wit:

Stream rises in and flows through Township 25 Range 21 and flows southerly through Section 33 above Tp. and Range thence through the Northeast quarter of section four township 24 Range 21 thence through Northeast quarter of Southeast quarter of said Sec. four or place of intended use.

and measured from the said point of diversion as an initial point, the following well known and natural objects and permanent monuments are distant as follows, to-wit: Point of diversion is about 50 yards north of center is distant in a of NE 1/4 SE 1/4 Sec. 4 Tp. 24 R. 21. direction; is distant in a direction.

And the undersigned hereby claims a right of way over all unappropriated lands of the United States, through which said ditch shall pass, together with the right to repair and enlarge said ditch whenever and wherever the same may be necessary to convey the water hereby appropriated.

Annabel Knapp  
Appropriator and Claimant

STATE OF MONTANA, } ss.  
County of Flathead,

she Annabel Knapp, being first duly sworn, says: That she is she the appropriator and claimant named in the foregoing Notice of Appropriation; that she has read said Notices of Appropriation, and knows the contents thereof, and that all the matters and statements contained herein are true. Annabel Knapp  
Subscribed and sworn to before me this 25th day of May, 1911

(Flathead County Montana Seal) Fred S. Perry, Co. Clerk  
Notary Public in and for Flathead County, State of Montana.  
By J. R. Sauser, Deputy.

Filed for record at the request of Mrs Knapp  
this 25th day of May 1911, at 11-05 o'clock A M.  
Fred S. Perry  
Recorder.  
By J. R. Sauser  
Deputy

LAKE COUNTY, MONTANA

WATER RIGHT LOCATION

Transcribed from Flathead County Records, Book 71 Water Rights, Page 316.

Notice of Appropriation of Water Right

STATE OF MONTANA, } ss.  
County of Flathead.

**Know All Men by These Presents**, That the undersigned did on the 29th day of May 1911, appropriate and claim, and do es by these presents appropriate, locate and claim **three** cubic feet per second of time legal measurement, of the waters of **Crane Creek** in the County of Flathead, State of Montana, and did, on the above named date, mark the point of intended diversion by posting thereat a copy of this notice in a conspicuous place. The said water is claimed for **manufacturing, domestic** irrigation and other useful and beneficial purposes, and the place of intended use is

**SENEB** Sec. 5, Twp. 25, R. 19W.

Said water is to be diverted and conveyed to said place by means of a dam and ditch said ditch to be **2** feet wide on bottom **2** feet wide on top, and **1** feet deep

That the stream from which said diversion is to be made is more particularly described as follows, to-wit:

**Flowing** into Flathead Lake through land described above.

and measured from the said point of diversion as an initial point, the following well known and natural objects and permanent monuments are distant as follows, to-wit: **Flowing in a westerly direction into Flathead Lake**, is distant \_\_\_\_\_ in a \_\_\_\_\_ direction;

in a \_\_\_\_\_ direction.

And the undersigned hereby claims a right of way over all unappropriated lands of the United States, through which said ditch shall pass, together with the right to repair and enlarge said ditch whenever and wherever the same may be necessary to convey the water hereby appropriated.

Edwin W. Phillips  
Appropriator and Claimant

STATE OF MONTANA, } ss.  
County of Flathead,

Edwin W. Phillips, being first duly sworn, says: That he is \_\_\_\_\_ the appropriator and claimant named in the foregoing Notice of Appropriation; that he has read said Notices of Appropriation, and knows the contents thereof, and that all the matters and statements contained herein are true. **Edwin W. Phillips** Subscribed and sworn to before me this **31st** day of **May**, 19 **11**

(Flathead County Montana Seal)

**Fred S. Parry** County Clerk  
~~Notary Public~~ in and for Flathead County, State of Montana.

Filed for record at the request of **E. W. Phillips** this **31st** day of **May** 1911, at **9-35** o'clock **A**. M.

**Fred S. Parry**  
Recorder.

By **J. R. Saus er**  
Deputy

WATER RIGHT LOCATION  
D. 257 - Beattie Stark Co., Butte

Transcribed from Flathead County Records., Book 71 Water Rights, Page 320. ✓

Notice of Appropriation of Water Right

STATE OF MONTANA, }  
County of Flathead. } ss.

Know All Men by These Presents,

That the undersigned did on the thirteenth (13) day of June 1911, appropriate and claim, and does by these presents appropriate, locate and claim one cubic feet per second of time legal measurement, of the waters of a certain spring on NW 3/4 Sec. 6, of R. 19 W, M.M. in the County of Flathead, State of Montana, and did, on the above named date, mark the point of intended diversion by posting thereat a copy of this notice in a conspicuous place. The said water is claimed for domestic, power irrigation and other useful and beneficial purposes, and the place of intended use is on the South one half of the South east one fourth Tp. twenty -two North of Range nineteen West . M. M.

Said water is to be diverted and conveyed to said place by means of a dam and ditch said-ditch-to-be feet-wide-on-bottom feet-wide-on-top,-and feet-deep spring

That the stream from which said diversion is to be made is more particularly described as follows, to-wit:

All of the water rising within a radius of fifty feet from a post set in ground 785 feet east and 25 feet north of the Northwest corner of the South one half of the South-east one fourth of Section six (6) Tp. 22 N. of R . 19 W. M.M. Not exceeding one cubic foot of water per second of time or 40 statutory inches, all in the County of Flathead, and State of Montana.

and measured from the said point of diversion as an initial point, the following well known and natural objects and permanent monuments are distant as follows, to-wit: No land marks of a permanent nature are visible.

is distant in a direction: is distant in a direction.

And the undersigned hereby claim a right of way over all unappropriated lands of the United States, through which said ditch shall pass, together with the right to repair and enlarge said ditch whenever and wherever the same may be necessary to convey the water hereby appropriated.

Thomas Burland  
Appropriator and Claimant

STATE OF MONTANA, }  
County of Flathead, } ss.

Thomas Burland, being first duly sworn, says:

That he is the appropriator and claimant named in the foregoing Notice of Appropriation; that he has read said Notices of Appropriation, and knows the contents thereof, and that all the matters and statements contained therein are true. Thomas Burland

Subscribed and sworn to before me this 13th day of June, 1911 ( A. D. Maynard) Notary Public in and for the State of Montana, Residing at Polson, Mont. A. D. Maynard (Notarial Seal) My commission expires July 5th, 1913. Notary Public in and for Flathead County, State of Montana.

Filed for record at the request of A. D. Maynard this 22nd day of June 1911 at 10-35 o'clock A. M.

Fred S. Parry  
Recorder.

-Reception No. 2323-

By J. R. Sauser  
Deputy

R/10

WATER RIGHT LOCATION

Transcribed from Flathead County Records, Book 71 Water Rights, Page 276.

Notice of Appropriation of Water Right

STATE OF MONTANA, } ss.
County of Flathead.

Know All Men by These Presents, That the undersigned did on the 17th day of August 1910, appropriate and claim, and do by these presents appropriate, locate and claim all of the waters of Meadow Creek consisting of- cubic feet per second of time legal measurement, of the waters of said creek, which said creek is located in township 24, north of range 19 W. M. M. in the County of Flathead, State of Montana, and did, on the above named date, mark the point of intended diversion by posting thereat a copy of this notice in a conspicuous place. The said water is claimed for placer mining, mill, power irrigation and other useful and beneficial purposes, and the place of intended use is

on and along both sides of said Creek from the point where said creek flows into Flathead Lake on the east shore of said lake, known as Blue Bay a distance of two miles and a quarter north along and on said creek as aforesaid,

Said water is to be diverted and conveyed to said place by means of a dam and ditch flumes, etc.; said ditch to be feet wide on bottom feet wide on top, and feet deep

That the stream from which said diversion is to be made is more particularly described as follows, to-wit: That said stream or creek known as Meadow Creek, which flows in a southerly direction over and across township 24, north of range 19 W. M. M. in the County of Flathead, State of Montana, and flows into Flathead Lake on the east shore of said lake; that portion of the east shore of said lake known as Blue Bay and has its source or head waters in what is known as the Mission Range in said County.

and measured from the said point of diversion as an initial point, the following well known and natural objects and permanent monuments are distant as follows, to-wit: a fir tree about 16-in in diameter, blazed on four sides in a south westerly direction, also a spruce tree about 12-in in diameter blazed on four sides in a south-easterly direction, is distant 34-ft

And the undersigned hereby claim a right of way over all unappropriated lands of the United States, through which said ditch shall pass, together with the right to repair and enlarge said ditch whenever and wherever the same may be necessary to convey the water hereby appropriated.

Louis Myers, William Bohannon, Frank Gadow, Walter Jordan, James Fitzpatrick, Eugene Hoffa, W. T. McKown and Charles Buckley, Appropriators and Claimants.

STATE OF MONTANA, } ss.
County of Flathead.

That he is one of Louis Myers, being first duly sworn, says: the appropriators and claimants named in the foregoing Notice of Appropriation; that he has read the said Notice of Appropriation, and knows the contents thereof, and that all the matters and statements contained therein are true. Louis Myers
Subscribed and sworn to before me this 25th day of August, 1910

( M. B. Conrow ) My commission expires M. B. Conrow the
(Notarial Seal) February 28th, 1911. Notary Public in and for Flathead County, State of Montana.
Residing at Kalispell, Montana.

Filed for record at the request of W. Jordan
this 25th day of August 1910, at 4-15 o'clock P. M.

J. T. Young, Recorder.

Description No. 8329

By Fred S. Perry, Deputy

R/S

U.S.G. - Bureau of Land Office

Transcribed from Flathead County Records, Book 71 Water Rights, Page 328.

Notice of Appropriation

State of Montana, )  
 ) ss  
 County of Flathead )

Flathead Indian Reservation

TO ALL WHOM THESE PRESENTS MAY CONCERN:

BE IT KNOWN, That William Irvine of Flathead Reservation in said County and State do hereby publish and declare, as a legal notice to all the world, as follows, to-wit:

I. That I have a legal right to the use, possession, and control of and claim<sup>of</sup> all the waters of a certain spring located in the SE/4 of the NW/4 of Sec. 29, Tp. 23 N. R. 22 W. in said County and State for irrigating and other purposes.

II. That the purpose for which said water is claimed and the place of intended use is on the SE/4 of Sec. 29, Tp. 23 N.R. 22 W.

III. That the means of diversion with size of flume, ditch, pipe, or aqueduct, by which he intends to divert the said water is as follows: A round pipe two inches in size which carries and conducts inches of water from said spring; which said pipe diverts the water from said spring and runs thence in a southeasterly direction over and upon said land thence over and upon said land ( or mining claim)

IV. That I appropriated and took said water on the 23rd day of December A. D. ( 1889) by means of said ditch and pipe.

V. That the name of the appropriator of said water is William Irvine.

VI. That I also hereby claim said ditch and the right of way therefor, and for said water by it conveyed, or to be conveyed, from said point of appropriation to said land or point of final discharge, and also the right of location upon any lands of any dams, flumes, reservoirs, constructed or to be constructed, by me in appropriating and in using said water.

VII. That I also claim the right to keep in repair and to enlarge said means of water appropriation at any time, and the right to dispose of the said right, water, ditch or said appurtenances in part or whole at any time.

CLAIMING THE SAME ALL AND SINGULAR, under any and all laws, National and State, and rulings and decisions thereunder, in the matter of water rights.

TOGETHER WITH ALL AND SINGULAR, the hereditaments and appurtenances thereunto belonging and appertaining, or to accrue to the same.

WITNESS my hand at Flathead Reservation Montana, this 14th day of September 1907.

William Irvine

State of Montana, )  
 ) ss  
 County of Flathead )

William Irvine having first been duly sworn, deposes and says that he is of lawful age and the appropriator and claimant of the water and water right mentioned in the foregoing notice of appropriation and claim, and the person whose name is subscribed thereto as the appropriator and claimant, that he know- the contents of said foregoing notice and that the matters and things therein stated are true.

William Irvine.

Subscribed and sworn to before me, this 4th day of October, A. D. 1907.

C. T. Young, County Clerk &

Recorder, Flathead County, Montana.

(( SEAL ))

By Fred S. Perry, Deputy.

LAKE COUNTY, MONTANA

Filed for record at the request of William Irvin this 4th day of October, 1907, at 3.50 o'clock PM

C. T. Young, County recorder.

By Fred S. Perry, Deputy.

No. 4041-

R/S

\*\*\*\*\*

Transcribed from Flathead County Records, Book 71 Water Rights, Page 332.

NOTICE OF WATER APPROPRIATION

KNOW ALL MEN BY THESE PRESENTS: that I, Leonard J. Lownds, of Kalispell, Montana, by virtue of Title 8, part 4, Division 2, of the Civil Code of the State of Montana, and acts amendatory thereof, have appropriated and do hereby appropriate three cubic feet per second of time of the waters of that certain mountain stream, which has its sources upon section sixteen, in township twenty five, north of range nineteen, west Montana Meridian, within the Lewis and Clarke Forest Reserve in Flathead County, Montana, said stream being an unnamed stream and carrying not to exceed three cubic feet per second of time, except in seasons of extreme high water.

Said stream has its source at the base of the mountain about one-half mile east from the shore of Flathead Lake and flows in a generally westerly direction to Flathead Lake, on the dividing line between the southwest quarter of the northwest quarter of section 16, ( SW 1/4 NW 1/4 Sec 16) and the northwest quarter of the southwest quarter of section 16 ( NW 1/4 SW 1/4 sec 16) and between lot 2 and Lot 3 in section seventeen all in township twenty-five north of range nineteen west Montana Meridian, Flathead County, Montana.

The purposes for which said water is claimed and appropriated are for irrigation and domestic uses and other useful and beneficial purposes.

The place of intended use is upon the west half of the southwest quarter of section sixteen and Lots 3 and 4 in section seventeen in township twenty five north of range nineteen west Montana Meridian.

That it is the intention of the appropriator to divert, appropriate and make use of said water by means of a ditch taken out of said stream upon its left bank at a point about one thousand feet from its source, following the course of the stream at which place of intended diversion a notice of appropriation is posted; that the date of the appropriation of said water and the posting of said notice is the 25th day of October, 1907.

The name of the appropriator is Leonard J. Lownds.

Witness my hand this 28th day of October, 1907.

Leonard J. Lownds,

State of Montana )  
                          ) ss  
County of Flathead. )

Leonard J. Lownds, being first duly sworn, deposes and says: That he is the appropriator named in and the person whose name is subscribed to the foregoing notice of appropriation, that he has read the said notice and knows the contents thereof, and that the matters and facts therein stated and contained are true.

Leonard J. Lownds

Subscribed and sworn to before me this 28th day of October, 1907.

H. H. Howsley

Notary Public in and for Flathead County,  
Montana.

((SEAL))

D. J. O. Smith & Co., Bism.

Filed for record at request of L. J. Lownds this 28th day of October, 1907, at 11-00 o'clock AM.

No. 4416-

C. T. Young, County Recorder.

By J. R. Sauser, Deputy.

R/10

\*\*\*\*\*

Transcribed from Flathead County Records, Book 71 Water Rights, Page 335.

Notice of Appropriation

State of Montana  
County of Flathead  
Flathead Indian Reservation

To all Whom These Presents May Concern:

Be it known that Moses Auld ( No. 1185) for his son Peter A. Auld a minor child, of Flathead Reservation, in said County and State ( Postoffice address Polson) do hereby publish and declare, as a legal notice to all the world, as follows, to-wit:

I. That he has a legal right to the use, possession and control and claim One hundred and twenty (120) inches of the waters of a spring on the NE/4 SE/4 NE/4 Sec. 25, Twp. 23 N R 21 W. M. M. in said county and state for irrigating and other purposes.

II. That the purpose for which said water is claimed and the place of intended use is for domestic and irrigating purposes on the SE/4 NE/4 Sec. 25 Twp. 23 N R 21 W M M and the S/2 NW/4 Sec. 30 Twp. 23 N R 20 W M. M.

III. That the spring rises from the ground and is in itself a natural irrigating ditch but that he proposes to divert the water from its present course but all such diversions will be made upon the land above described, which is owned by Peter A. Auld, a minor.

IV. That he appropriated and took said water on the 13th day of November, 1907.

V. That the name of the appropriator of said water is as written above.

VI. That he also hereby claims said spring and the right of way therefor and for said water by it conveyed, or to be conveyed from said point of appropriation to said land or point of final discharge, and also the right of location upon any lands of any dams, flumes, reservoirs, constructed or to be constructed by him in appropriating and in using said water.

VII. That he also claims the right to keep in repair and to enlarge said means of water appropriation at any time, and the right to dispose of the said right, water, ditch, or said appurtenances in part or whole at any time.

Claiming the same all and singular, under any and all laws, National and State and local court rulings and decisions thereunder in the matter of water rights.

Together with all and singular, the hereditaments and appurtenances thereunto belonging and appertaining, or to accrue to same.

Witness my hand at Polson, Montana, this the 15th day of November, 1907.

Moses Auld

State of Montana  
County of Flathead ) ss  
Flathead Indian Reservation

Moses Auld being first duly sworn, deposes and says that he is of lawful age and is the appropriator and claimant of the water and water right mentioned in the foregoing notice of appropriation and claim, and the person whose name is subscribed thereto as the appropriator and claimant, and that he knows the contents of said foregoing notice and that



LAKE COUNTY, MONTANA

the matters and things therein stated are true.

Moses Auld

Subscribed and sworn to before me this the 15th day of November, 1907.

((SEAL))

F. P. Browns, Notary Public.

Filed for record at the request of F. P. Browns this the 17th day of December, 1907, at 9-40 o'clock AM.

C. T. Young, County Recorder.

No. 4893-

R19

\*\*\*\*\*

Transcribed from Flathead County Records, Book 71 Water Rights, Page 339.

NOTICE OF APPROPRIATION

State of Montana, )  
County of Flathead ) ss

TO ALL WHOM THESE PRESENTS MAY CONCERN:

BE IT KNOWN, That Francis Dupuis of Ronan, Flathead Reservation, in said County and State do hereby publish and declare, as a legal notice to all the world, as follows, to-wit:

I. That he has legal right to the use possession and control of and claim three hundred and twenty (320) inches of the waters of unnamed creek in said County and State, for irrigating and other purposes.

II. That the purpose for which said water is claimed, and the place of intended use is domestic and irrigating purposes on NE/4 and S/2 NW/4 Sec. 12, Twp. 21 N.R. 30 W. and S/2 SW/4 Sec. 6, Twp. 21 N. R. 19 W. M. M.

III. That the means of diversion with size of flume, ditch, pipe, or aqueduct, by which he intend\_ to divert the said water is as follows: a ditch 30 inches by 12 inches in size, which carries and conducts 320 inches of water from said creek; which said ditch diverts the water from said stream at a point upon its left bank, and runs thence in a southwesterly direction. The head of said ditch begins about 300 yards above the land hereinbefore described, thence over and upon said land ( or mining claim.)

IV. That he appropriated and took said water on the 15th day of September, 1904, A. D. 190\_ by means of said ditch.

V. That the name of the appropriator of said water is Francis Dupuis.

VI. That he also hereby claim- said ditch and the right of way therefor, and for said water by it conveyed, or to be conveyed, from said point of appropriation to said land or point of final discharge, and also the right of location upon any lands of any dams, flumes, reservoirs, constructed or to be constructed by him in appropriating and in using said water.

VII. That he also claims the right to <sup>keep in</sup> repair and to enlarge said means of water appropriation at any time, and the right to dispose of the said right water, ditch or said appurtenances in part or whole at any time.

CLAIMING THE SAME ALL AND SINGULAR, under any and all laws, National and State, and local court rulings and decisions thereunder in the matter of water rights.

TOGETHER WITH ALL AND SINGULAR the hereditaments and appurtenances thereunto belonging and appertaining, or to accrue to the same.

WITNESS my hand at Polson, Montana, this 12th day of March, 1908.

Francis Dupuis

State of Montana, )  
( ss  
County of Flathead. )

Francis Dupuis having first been duly sworn, deposes and says that he is of lawful age and is the appropriator and claimant of the water and water right mentioned in the foregoing notice of appropriation and claim and the person whose name is subscribed thereto as the appropriator and claimant, that he knows the contents of said foregoing notice and that the matters and things therein stated are true.

Francis Dupuis

Subscribed and sworn to before me, this 12th day of March, A. D. 1908.

F. P. Browne, Notary Public, Flathead

((SEAL))

County, Montana.

Filed for record at request of Francis Dupuis March 16th, 1908 at 8-30 o'clock AM.

No. 1026-

C. T. Young, County Recorder.

\*\*\*\*\*

Transcribed from Flathead County Records, Book 71 Water Rights, Page 349. ✓

NOTICE OF WATER APPROPRIATION.

TO ALL WHOM THESE PRESENTS MAY CONCERN:

BE IT KNOWN: That we, William Trentor, William Bohannon and R. P. Austin, by virtue of Title VIII., Part IV., Division II., of the Civil Code of the State of Montana, and all acts amendatory thereof, have appropriated twelve and one-half cubic feet per second of time of the Waters of Yellow Bay Creek, a mountain stream having its source near the summit of the Mission Range of Mountains and running in a westerly direction and flowing into the Flathead Lake, in Flathead County, Montana near the south line of Township Twenty-five, North, of Range Nineteen, West of the Montana Meridian.

The purposes for which said water is claimed and appropriated are domestic, irrigation, mechanical and other useful and beneficial uses and purposes.

That the place and places of intended use of said water are upon the following described lands, in said County, to-wit:

Lot One of section Thirty-two; the Northwest Quarter of the Northwest Quarter of Section Thirty-three Lot Four of Section Twenty-nine; the South half of the Southwest Quarter of Section Twenty-eight; the North West Quarter of the South West Quarter of Section 28 and Lot 3 of Section 29, all in Township Twenty-five, North, of Range Nineteen West, M. M..

That said waters are to be diverted by means of a ditch four feet wide by two feet deep, and the point of diversion and intended diversion is on the Right bank of said stream going down it, a tamarack tree two and one-half feet in diameter being about twenty-two feet in a northwesterly direction and a balsam tree about one and one-half feet in diameter being about fifteen feet in an easterly direction from said point of diversion, which is about four thousand feet from the mouth of said stream

The date of said appropriation is the 30th day of May, (1908) nineteen hundred eight.

The names of the appropriators are

William Trentor,

William I. Bohannon,

R. P. Austin.

Witness our hands this 13th day of June, A. D. ~~Nineteen~~ Nineteen Hundred and Eight.

WILLIAM TRENTOR.

WILLIAM I. BOHANNON.

R. P. AUSTIN.

STATE OF MONTANA ( )
)SS
COUNTY OF FLATHEAD )

R. P. Austin, being first duly sworn says: That he is one of the appropriators named in and whose names are subscribed to the foregoing notice of appropriation; that he has read the same and knows the contents thereof, and that the matters therein stated are true.

R. P. Austin.

Subscribed and sworn to before me this 13th day of June, nineteen hundred eight.

Oscar E. Lehmicke,

Notary Public in and for Flathead Co., Montana.

(SEAL)

Recorded at request of C. H. Foot this 17th day of June, 1908, at 11-05 oclock AM.

No. 2750 By J. R. Sauser, Deputy.

C. T. Young, County Recorder.

\*\*\*\*\*

Transcribed from Flathead County Records, Book 71 Water Rights, Page 350. /

NOTICE OF APPROPRIATION

State of Montana, )
) ss
County of Flathead. )

TO ALL WHOM THESE PRESENTS MAY CONCERN:

BE IT KNOWN, That William Irvine, Emily Irvine (no.453-4) and Louie Ashley (No.1068) of Flathead Indian Reservation in said County and State do hereby publish and declare , as a legal notice to all the world, as follows, to-wit:

1. That they have a legal right to the use, possession and control of and claim Two hundred (200) inches of the waters of Irvine Creek in said County and State for irrigating and other purposes.

II. That the purpose for which said water is claimed , and the place of intended use is for domestic and irrigating purposes on S/2,S/2,S/2 Sec. 29; -S/2,SW/4SW/4 Sec; 28; N/2,NW4, SW/4 Sec.33; and NE/4 NW/4 Sec. 33; and SW/4 NE/4 Sec. 33,Twp.23, N. R. 22W., N. M.

III. That the means of diversion with size of flume, ditch, pipe or aqueduct, by which they intend to divert the said water is as follows: A Ditch ten (10) inches by twenty (20) inches in size, which carries and conducts Two hundred (200) inches of water from said creek; which said ditch diverts the water from said stream at a point upon its North bank, and runs thence in an easterly direction over and upon said land,thence over and upon said land ( or mining claim)

IV. That they appropriated and took said water on the 10th day of July, 1889, by means of said ditch.

V. That the names of the appropriators of said water are William Irvine, Emily Irvine and Louie Ashley.

VI. That they also hereby claim said ditch and the right of way therefor, and for said water by it conveyed, or to be conveyed, from said point of appropriation to said land or point of final discharge, and also the right of location upon any lands of any dams, flumes, reservoirs, constructed or to be constructed , by them in appropriating and in using said water.

VII. That they also claim the right to keep in repair and to enlarge said means of water appropriation at any time, and the right to dispose of said right, water, ditch or said appurtenances in part or whole at any time.

CLAIMING THE SAME ALL AND SINGULAR under any and all laws, National and State, and Court rulings and decisions thereunder, in the matter of water rights.

TOGETHER WITH ALL AND SINGULAR, The hereditaments and appurtenances thereunto belonging and appertaining or to accrue to the same.

Witness our hand at Flathead Agency, Montana, this 29th day of June, 1908.

Witness to mark.

Jno. S. Sloane

State of Montana )  
County of Flathead ) ss

Wm. Irvine

Emily Irvine

Louie Ashley

his  
X  
mark

Wm. Irvine having first been duly sworn, deposes and says that he is of lawful age and one of the appropriators and claimants of the water and water right mentioned in the foregoing notice of appropriation and claim, and the person whose name is subscribed thereto as the appropriator and claimant, that he knows the contents of said foregoing notice and that the matters and things therein stated are true.

Wm. Irvine

Subscribed and sworn to before me this 29th day of June A. D. 1908.

(Seal) P. P. Browne, Notary Public, Flathead  
County, Montana.

Filed for record July 3rd, 1908 at 8:40 A. M.

Reception No. 2952.

C. T. Young, County Recorder.

\*\*\*\*\*

R/19

Transcribed from Flathead County Records, Book 71 Water Rights, Page 358.

NOTICE OF APPROPRIATION OF THE WATER RIGHT

State of Montana, )  
County of Flathead. ) ss

KNOW ALL MEN by these Presents, that the undersigned, did on the 19th day of April, A. D. 1909 appropriate and claim, and does by these presents appropriate locate and claim two and five-eighths cubic feet per second of time legal measurement of the waters of that certain unnamed Spring-Creek which said Creek and the spring or springs of water forming the said creek are situated upon the land hereinafter described in the said County of Flathead, State of Montana, and did on the above named date cause to be marked the point of intended diversion by posting thereat a copy of this notice in a conspicuous place;

That said water is claimed, under said appropriation, for domestic, irrigation and other useful and beneficial purposes, and the place of intended use is upon the land upon which said Creek or water thereof is and over and across which said Creek runs which said land is more particularly described or bounded as follows, to-wit:

Commencing at the southeast corner of the northwest quarter of section sixteen (16) in township 25 north of range 19 west of Montana Meridian, in Montana, in the point or place of beginning; thence running north twenty (20) rods; thence running west one hundred sixty (160) rods; thence running south twenty (20) rods; and thence running east one hundred sixty (160) rods to the place or point of beginning, containing twenty (20) acres more or less, as bounded or described aforesaid and which said tract of land is situated in the County of Flathead, State of Montana.

LAKE COUNTY, MONTANA

Said water is to be diverted and conveyed upon or over said place by means of a dam and ditch, said ditch to be 15 inches wide on the bottom, 20 inches wide on the top and 8 inches deep.

That the stream from which said diversion is to be made is more particularly described as follows, to-wit: A small shallow, channel, or creak flowing in a westerly direction over and across said tract of land hereinabove <sup>bounded or</sup> described and containing a flow of about two and five eights cubic feet of water per second of time legal measurement as provided by the laws of the State of Montana pertaining to the measurement of water for domestic, irrigation, and other useful and beneficial purposes and measured from said point of diversion as an initial point, the following well known natural objects and permanent monuments are distant as follows, to-wit: said point of diversion being about 40 rods east of the southwest corner of the north west quarter of <sup>said</sup> section sixteen (16) said township and range, aforesaid, and 55 feet north of the south line of said tract of land, and 25 feet south east of two spruce trees which said trees are two feet in diameter, and, thereat the water of said channel or creak to be diverted by means of a dam, headgate, and ditch as aforesaid and thrown upon and over said described tract of land.

And the undersigned, hereby claims a right away over all of the unappropriated lands of the United States, through which said ditch shall or might pass together with the right to repair and enlarge said ditch whenever and wherever the same may be necessary to convey the water hereby appropriated.

Velzora M. Hutchin

Appropriator and Claimant.

State of Montana, )  
County of Flathead. ) (ss

Frank E. Hutchins, being first duly sworn upon his oath disposes and says that he is a white male citizen of the United States, of the age of 43, years and a resident of Flathead County, State of Montana; that at the request of Velzora Hutchin the ap propriator and claimant named in the foregoing notice and appropriation; that he posted said copy of notice mentioned in the foregoing notice and appropriation of water right for and in behalf of the the said Velzora Hutchin; that he has read the said foregoing notice and appropriation and knows the contents thereof; and that all of the matters and facts contained in said notice and appropriation are true; and that he makes this said verification for and in behalf of said Velzora Hutchin, and not in his own interest or behalf whatsoever.

Frank E. Hutchins

Subscribed and sworn to before me this 7 day of May, 1909.

T. A. Hacker

Notary Public in and for the State of Montana, residing

(SEAL)

at Somers, Montana. My commission expires Aug. 18th, 1911.

Recorded at request of Mrs. Hutchins this 8th day of May 1909 at 11-05 o'clock AM.

C. T. Young, County Recorder.

No. 1832-

By Fred S. Perry, Deputy.

\*\*\*\*\*

Transcribed from Flathead County Records, Book 71 Water Rights, Page 361.

NOTICE OF APPROPRIATION

State of Montana, )  
County of Flathead. ) (ss Flathead Indian Reservation.

R/10

D. 220 - Revised 1907 Co. Bond

To All Whom These Presents May Concern: Be It Known, that Mrs. Emily Moss, Miss Emily Moss, Gilbert Moss, Philip Moss, Theodore Moss and Joseph Moss of Flathead Reservation in said County and state do hereby publish and declare as a legal notice to all the world as follows, to-wit:

I. That they have a legal right to the use, possession and control of and claim one hundred and fifty (150) inches of the waters of Centiped Creek, in said county and state for irrigating and other purposes.

II. That the purpose for which said water is claimed and the place of intended use is for domestic and irrigating purposes on part of Sec. 4, 5, 8 and 9, Twp. 22 N. R. 19 W. M. M.

III. That the means of diversion with side of flume, ditch, pipe, or aqueduct, by which he intend to divert the said water is as follows; A ditch 36 inches by 36 inches in size, which carries and conducts 150 inches of water from said creek; which said creek diverts the water from said stream at a point upon its east bank, and runs thence-thence over and upon said land (or mining claim.)

IV. That they appropriated and took said water on the 15th day of June, A. D. 1905 by means of said ditch.

V. That the names of the appropriators of said water are as written above.

VI. That they also hereby claim said ditch and the right of way therefor, and for said water by it conveyed, or to be conveyed, from said point of appropriation to said land or point of final discharge, and also the right of location upon any lands of any dams, flumes, reservoirs, constructed or to be constructed, by them in appropriating and in using said water.

VII. That they also claim the right to keep in repair and to enlarge said means of water appropriation at any time, and the right to dispose of the said right water ditch or said appurtenances in part or whole at any time.

Claiming the same all and singular, under any and all laws, National and State and in accordance with the rulings and decisions thereunder, in the matter of water rights.

Together with all and singular, the hereditaments and appurtenances thereunto belonging and appertaining or to accrue to the same.

Witness my hand at Polson, Montana, this 30 day of June, 1909.

Mrs. Emily Moss

State of Montana, )  
County of Flathead. ) ss

Mrs. Emily Moss having first been duly sworn, deposes and says that she is of lawful age and one of the appropriators and claimants of the water and water right mentioned in the foregoing notice of appropriation and claim, and the person whose name is subscribed thereto as the appropriator and claimant that she knows the contents of said foregoing notice and that the matters and things therein stated are true.

Mrs. Emily Moss

Subscribed and sworn to before me this 30 day of June, A. D. 1909.

(SEAL)

Frank C. Bailey

Notary Public for the State of Montana, Residing at Polson. My Commission expires Nov. 2, 1910.

Recorded at request of F. C. Bailey this 9th day of July, 1909 at 9-30 o'clock AM

No. 2782

C.T. Young, County Recorder.

By J. R. Sauser, Deputy.

\*\*\*\*\*

R/10

## LAKE COUNTY, MONTANA

Transcribed from Flathead County Records, Book 71 Water Rights, Page 363.

## NOTICE OF WATER APPROPRIATION.

TO WHOM THESE PRESENTS MAY CONCERN; Be it known that I, H. S. Milbank, of Big Fork, Montana, by virtue of Section 4840 to 4891 inclusive of the Revised Codes of the State of Montana, have appropriated one cubic foot per second of time of the waters of Red's Creek, a mountain stream which flows through section thirty-three, in township twenty-five north of range nineteen, west, in the direction of Flathead Lake and disappears before reaching the lake, in Flathead County, Montana.

The purposes for which said water is claimed and appropriated are domestic, mechanical, irrigation and other useful and beneficial purposes; that the place and places of intended use of said water are upon the following described land, in Flathead County, Montana, to-wit: Lot two and three of section thirty-two and lots one and two of section thirty-three in township twenty-five, north, of range nineteen west.

That said waters are diverted by means of a flume and ditch about two feet wide by one foot deep into a larger flume and ditch five feet wide by eighteen inches deep, and the point of diversion is on the right bank of said stream going down from its source toward the mouth thereof, and is about two feet north of a balsam tree one foot in diameter and about twenty feet west of one fir tree about two feet in diameter and is about twenty feet up the stream from a flume constructed across said stream by William Bohannon and William Trentor, and from eighty to one hundred rods above the point wherethe stream sinks.

The date of the appropriation is the second day of July, nineteen hundred nine.

The name of the appropriator is the undersigned,

H.S. Milbank

Witness my hand this 13th day of July nineteen hundred nine.

H.S. Milbank

State of Montana, )  
County of Flathead, ) ss

H. S. Milbank, being first duly sworn, says; that he is the appropriator named in and the person whose name is subscribed to, the foregoing Notice of Water Appropriation; that he has read the said notice, and knows the contents thereof, that the matters and facts contained in said notice are true.

H. S. Milbank

Subscribed and sworn to before me, this 13th day of July, 1909.

C. H. Foot

(SEAL) Notary Public for the State of Montana, residing at Kalispell, Montana. My commission expires Aug; 10, 1909.

Recorded at request of H. S. Milbank this 13th day of July, 1909 at 4-45 o'clock PM.

C. T. Young, County Recorder.

By J. R. Sausser, Deputy.

Q No. 2856-

\*\*\*\*\*

Transcribed from Flathead County Records, Book 71 Water Rights, Page 364.

## NOTICE OF APPROPRIATION

The United States of America, |

State of Montana, )  
County of Flathead, ) ss

TO ALL WHOM THESE PRESENTS MAY CONCERN:

BE IT KNOWN, that the United States of America, under and by virtue of an Act of the Legislative Assembly of the State of Montana, entitled "An act authorizing the Government of the United States to appropriate the water of the streams in the State of Montana, subject to certain restrictions", approved February 27, 1905, and acting by and through H. N. Savage, Supervising Engineer thereunto duly authorized by the Secretary of the Interior of the said United States in that behalf, does hereby publish and declare, as a legal notice to all the world, as follows, to-wit:

1. That the United States has a legal right to the use, possession and control of and claims one thousand <sup>cubic</sup> feet per second of the waters of Little Bitter Root River in said County and State for irrigating and other purposes.

11. That the purpose for which said water is claimed, and the place of intended use is for the purpose of irrigating thirty-five thousand acres of land on the Flathead Reservation for domestic uses, and for developing power for pumping and other purposes.

111. That the means of diversion with size of flume, ditch pipe or aqueduct, by which it is intended to divert the said water is as follows: a rock fill and earth dam twenty feet high to store water in Little Bitter Root Lake, a diversion dam near the boundary of the Flathead Reservation and a canal leading therefrom 25 feet wide and 5 feet deep to convey water to lands upon the reservation with sufficient laterals branching from said canal to cover said lands. the lands to be irrigated lie in Tps. 21, 22, 23 and 24 <sup>N R'S 23 and 24</sup> W., M.P. M. The development of power is contemplated by power houses located below said dam on said Little Bitter Root River and canal line leading therefrom.

1V. That the said United States of America, is the appropriator of said water, and said appropriation was made on the day of A. D. and said appropriation and the diversion of said waters is to be effected and consummated by means of said dams, canals and laterals.

V. That the said United States also hereby claims said ditch and the right of way therefor, and for said water by it conveyed, or to be conveyed, from said point of appropriation to said land or point of final discharge, and also the right of location upon any lands of any dams, flumes, reservoirs, constructed or to be constructed, by the United States in appropriating, and in using said water.

VI. That the said United States also claims the right to keep in repair and to enlarge said means of water appropriation at any time, and the right to dispose of said right, water, ditch or said appurtenances in part or whole, at any time.

Claiming the same, all and singular, under any and all laws, National and State and in accordance with the rulings and decisions thereunder in the matter of water rights.

Together with all and singular, the hereditaments and appurtenances thereunto belonging and appertaining, or to accrue to the same.

THE UNITED STATES OF AMERICA,

By H. N. Savage,

Its officer and agent in that behalf and thereunto duly authorized by the Secretary of the Interior.

State of Montana, )  
County of Lewis & Clark ) ss

H. N. Savage, having first been duly sworn, deposes and says, that he is of lawful age and an officer and agent of the United States of America, the appropriator and claimant of the water and the water right mentioned in the foregoing notice of appropriation and claim, and that affiant makes the said appropriation of said water, and claims the said water right



for and on behalf of the said United States, as its agent thereunto duly authorized, that affiant is the person whose name is subscribed thereto as officer and agent of the appropriator and claimant the said United States; that he knows the contents of the said foregoing notice and that the matters and things therein stated are true.

H. N. Savage

Subscribed and sworn to before me this 1st day of September, A. D. 1909.

Julius Barney

(SEAL)

Notary Public in and for the County of Lewis & Clark, residing at Helena, State of Montana. My commission expires June 19th, 1910.

Recorded at request of E. F. Tabor, this 16th day of Sept. 1909 at 9-00 o'clock AM.

C. T. Young, County Recorder.

By J. R. Sauser, Deputy.

No. 3540

\*\*\*\*\*

Transcribed from Flathead County Records, Book 71 Water Rights, Page 365.

NOTICE OF APPROPRIATION.

The United States of America, )  
State of Montana, )  
County of Flathead. ) (ss

TO ALL WHOM THESE PRESENTS MAY CONCERN:

BE IT KNOWN, That the United States of America, under and by virtue of an Act of the Legislative Assembly of the State of Montana, entitled: " An Act authorizing the Government of the United States to appropriate the water of the streams in the State of Montana, subject to certain restrictions" approved February 27, 1906, and acting by and through H. N. Savage, Supervising Engineer thereunto duly authorized by the Secretary of the Interior, of the said United States in that behalf, does hereby publish and declare, as a legal notice to all the world, as follows, to-wit:

I. That the said United States has a legal right to the use, possession and control of and claims one thousand cubic feet per second of the waters of Little Bitter Root River in said County and State, for irrigating and other purposes.

II. That the purpose for which said water is claimed, and the place of intended use is for the purpose of irrigating thirty-five thousand acres of land on the Flathead Reservation for domestic uses, and for developing power for pumping and other purposes.

III. That the means of diversion, with size of flume, ditch, pipe or aqueduct by which it is intended to divert the said water, is as follows: a rock fill and earth dam 150 feet high across said river and a canal 25 feet wide and 5 feet deep leading therefrom to lands along the said Little Bitter Root River with laterals branching from said canal to cover said lands. The lands to be irrigated lie in Tps. 21, 22, 23 and 24 N. R's 23 and 24 W. M. P. M. The development of power is contemplated by power houses located along said stream and canal, line.

IV. That the said United States of America, is the appropriator of said water and said appropriation was made on the \_\_\_\_\_ day of \_\_\_\_\_ A. D. and said appropriation and the diversion of said waters is to be effected and consummated by means of said dam, canal and laterals.

V. That the said United States also hereby claims said ditch and the right of way therefor, and for said water by it conveyed, or to be conveyed, from said point of appropri-

R/10

1909 Notice of Water Right

ation to said land or point of final discharge, and also the right of location upon any lands of any dams, flumes, reservoirs, constructed or to be constructed, by the United States in appropriating, and in using said water.

VI. That the said United States also claims the right to keep in repair and to enlarge said means of water appropriation at any time, and the right to dispose of said right, water, ditch or said appurtenances in part or whole, at any time.

Claiming the same, all and singular, under any and all laws, National and State, and in accordance with the rulings and decisions thereunder, in the matter of water rights.

Together with all and singular, the hereditaments and appurtenances thereunto belonging and appertaining, or to accrue to the same.

THE UNITED STATES OF AMERICA

By H. N. Savage

Its officer and agent in that behalf and thereunto duly authorized by the Secretary of the Interior.

State of Montana, )  
(ss  
County of Lewis & Clark.

H. N. Savage, having first been duly sworn, deposes and says: that he is of lawful age and an officer and agent of the United States of America, the appropriator and claimant of the water and water right mentioned in the foregoing notice of appropriation and claim and that affiant makes the said appropriation of said water and claims the said water right for and on behalf of the said United States, as its agent thereunto duly authorized, that affiant is the person whose name is subscribed thereto as officer and agent of the appropriator and claimant, the said United States; that he knows the contents of the said foregoing notice and that the matters and things therein stated are true.

H. N. Savage

Subscribed and sworn to before me, this 1st day of September, A. D. 1909.

Julius Barney

(SEAL)

Notary Public in and for the County of Lewis & Clark, residing at Helena, State of Montana. My commission expires June 19th, 1910.

Recorded at request of E. P. Tabor this 16th day of Sept. 1909 at 9-05 o'clock AM.

C. T. Young, County Recorder.

No. 3541.

By J. N. Sauser, Deputy.

\*\*\*\*\*

Transcribed from Flathead County Records, Book 71 Water Rights, Page 367, ✓

NOTICE OF APPROPRIATION

The United States of America. )  
State of Montana. ( ss TO ALL WHOM THESE PRESENTS MAY CONCERN:  
County of Flathead. )

BE IT KNOWN That the United States of America, under and by virtue of an Act of the Legislative Assembly of the State of Montana, entitled: " An Act authorizing the Government of the United States to appropriate the water of the streams in the State of Montana, subject to certain restrictions" , approved February 27, 1905, and acting by and through H. N. Savage, Supervising Engineer, thereunto duly authorized by the Secretary of the Interior of the said United States in that behalf, does hereby publish and declare, as a legal notice to all the

LAKE COUNTY, MONTANA

See Booklet Page 267

world, as follows, to-wit:

I. That the said United States has a legal right to the use, possession and control of and claims five hundred cubic feet per second of the waters of Hell Roaring Creek inside County and State, for irrigating and other purposes.

II. That the purpose for which said water is claimed, and the place of intended use is for the purpose of irrigating twenty five hundred acres of land on the Flathead Indian Reservation Montana, for domestic uses, and for developing power for pumping and other purposes.

III. That the means of diversion, with size of flume, ditch, pipe, <sup>OR</sup> aqueduct, by which it is intended to divert the said water is as follows; a log crib dam across the stream and canal and flumes leading therefrom, the canal being six feet wide and four feet deep and the flume of equal capacity the lands to be irrigated lie in Townships 21, 22 and 23 north, Ranges 19, 20 and 21 West, M. P. M. the development of power is contemplated by turbines placed at suitable intervals on the creek and canal leading therefrom.

IV. That the said United States of America is the appropriator of said water and said appropriation was made on the 2nd day of October, A. D. 1909 and said appropriation and the diversion of said waters is to be effected and consummated by means of said dam, canal and flume.

V. That the said United States also hereby claims said ditch and the right of way therefor, and for said water by it conveyed, or to be conveyed, from said point of appropriation to said lands or point of final discharge, and also the right of location upon any lands of any dams, flumes, reservoirs, constructed or to be constructed by the United States in appropriating and in using said water.

VI. That the said United States also claims the right to keep in repair and to enlarge said means of water appropriation at any time, and the right to dispose of said right, water, ditch or said appurtenances in part or whole at any time.

Claiming the same, all and singular, under any and all laws, National and State, and in accordance with the rulings and decisions thereunder, in the matter of water rights.

Together with all and singular, the hereditaments and appurtenances thereunto belonging and appertaining, or to accrue to the same.

The United States of America,

By H.N. Savage

Its officer and agent in that behalf and thereunto duly authorized by the Secretary of the Interior.

State of Montana,                    )  
County of Lewis\_ Clark            ) ss

H. N. Savage having first been duly sworn deposes and says that he is of lawful age and an officer and agent of the United States of America, the appropriator and claimant of the water and water right mentioned in the foregoing notice of appropriation and claim, and that affiant makes the said appropriation of said water and claims the said water right for and on behalf of the said United States as its agent, <sup>thereunto</sup> duly authorized, that affiant is the person whose name is subscribed thereto as officer and agent of the appropriator and claimant, the said United States that he knows the contents of the said foregoing notice and that the matters and things therein stated are true.

H. N. Savage

Subscribed and sworn to before me this 2nd day of October, A. D. 1909.

D. 200 - District Court, C. - Montana

W. H. Dickinson

Notary Public for the State of Montana, Residing at  
Helena, Mont. My commission expires June 25<sup>th</sup> 1910.

(SEAL)

Recorded at request of E. F. Tabor this 9th day of Oct. 1909 at 2-30 o'clock PM.

C. T. Young, County Recorder.

No. 3840-

By Fred S. Perry, Deputy.

\*\*\*\*\*

Transcribed from Flathead County Records, Book 71 Water Rights, Page 369.

NOTICE OF APPROPRIATION

The United States of America, )  
State of Montana, ) ss TO ALL WHOM THESE PRESENTS MAY CONCERN:  
County of Flathead, )

BE IT KNOWN, that the United States of America, under and by virtue of an Act of the Legislative Assembly of the State of Montana, entitled; " An Act authorizing the Government of the United States to appropriate the water of the streams in the State of Montana, subject to certain restrictions" approved February 27, 1905, and acting <sup>by and</sup> through H. H. Savage, Supervising Engineer, thereunto duly authorized by the Secretary of the Interior of the said United States in that behalf, does hereby publish and declare as a legal notice to all the world, as follows, to-wit:

*See Book 61 - Page 207*

- I. That the said United States has a legal right to the use, possession and control of and claims one thousand cubic feet per second of the waters of White Clay Creek in said County and state, for irrigating and other purposes.
  - II. That the purpose for which said water is claimed, and the place of intended use is for the purpose of irrigating five thousand acres of land on the Flathead Indian Reservation for domestic uses, and for developing power for pumping and other purposes.
  - III. That the means of diversion with size of flume, ditch, pipe or aqueduct, by which it is intended to divert the said water is as follows: a diverting dam and a canal leading therefrom, ten feet wide and four feet deep and necessary laterals, the lands to be irrigated lie in Townships 22 and 23 North, ranges 21 & 22 West M. P. M. The development of power is contemplated by turbines placed at suitable points on the creek and canal leading therefrom.
  - IV. That the said United States is the appropriator of said water, and said appropriation was made on the 2nd day of October A. D. 1909, and said appropriation and the diversion of said waters is to be effected and consummated by means of said dam, canal, and laterals.
  - V. That the said United States also hereby claims said ditch and the right of way therefor, and for said water by it conveyed, or to be conveyed, from said point of appropriation to said land or point of final discharge, and also the right of location upon any lands of any dams, flumes, reservoirs, constructed or to be constructed, by the United States, in appropriating, and in using said water.
  - VI. That the said United States also claims the right to keep in repair and to enlarge said means of water appropriation at any time, and the right to dispose of said right, water, ditch or said appurtenances in part or whole, at any time.
- Claiming the same, all and singular, under any and all laws, National and State, and in accordance with the rulings and decisions thereunder, in the matter of water rights.
- Together with all and singular, the hereditaments and appurtenances thereunto belonging and appertaining, or to accrue to the same.

LAKE COUNTY, MONTANA

The United States of America

By H. N. Savage

Its officer and agent in that behalf and thereunto duly authorized by the Secretary of the Interior.

State of Montana, ) )  
(ss  
County of Lewis & Clark.)

H. N. Savage, having first been duly sworn, deposes and says, that he is of lawful age, and an officer and agent of the United States of America, the appropriator and claimant of the water and water right mentioned in the foregoing notice of appropriation and claim, and that affiant makes the said appropriation of said water and claims the <sup>said</sup> water right for and on behalf of the said United States, as its agent thereunto duly authorized, that affiant is the person whose name is subscribed thereto as officer and agent of the appropriator and claimant, the said United States; that he known the contents of the said foregoing notice, and that the matters and things therein stated are true.

H. N. Savage

Subscribed and sworn to before me this 2nd day of October, A. D. 1909.

W. H. Dickinson

(SEAL)

Notary Public for the State of Montana, Residing at Helena, Mont. My commission expires June 25<sup>th</sup> 1910.

Recorded at request of E. F. Tabor this 9th day of Oct. 1909. at 2-31 o'clock PM.

C. T. Young, County Recorder.

By Fred S. Perry, Deputy.

No. 3941-

\*\*\*\*\*

Transcribed from Flathead County Records, Book 71 Water Rights, Page 370.

NOTICE OF APPROPRIATION

The United States of America, )  
State of Montana. ) ss TO ALL WHOM THESE PRESENTS MAY CONCERN:  
County of Flathead. )

BE IT KNOWN That the United States of America, under and by virtue of an Act of the Legislative Assembly of the State of Montana, entitled "An Act authorizing the Government of the United States to appropriate the water of the streams in the State of Montana, subject to certain restrictions", approved February 27, 1905, and acting by and through H. N. Savage, Supervising Engineer, thereunto duly authorized by the Secretary of the Interior of the said United States, in that behalf, does hereby publish and declare as a legal notice to all the world, as follows, to-wit:

1. That the said United States has a legal right to the use, possession and control of and claims two hundred cubic feet per second of the waters of Four Mile Creek in said County and State for irrigating and other purposes.

11. That the purpose for which said water is claimed, and the place of intended use is for the purpose of irrigating one thousand acres of land on the Flathead Indian Reservation for domestic uses and for developing power for pumping and other purposes.

111. That the means of diversion, with size of flume, ditch, pipe or aqueduct by which it is intended to divert/said water, is as follows; a log creek dam and canal and flumes leading therefrom, the canal to be five ft. wide and two ft. deep and the flumes of equal capacity, the lands to be irrigated lie in Townships 21, 22, 23 and 24 North, Ranges 19, 20 and

*In Book 61 Page 371*

D. E. C. - Helena, Mont. Co. - Done

21 west. The development of power is contemplated by turbines placed at suitable intervals on said creek and canal leading therefrom.

IV. That the said United States of America is the appropriator of said water and said appropriation was made on the 2nd day of October A. D. 1909, and said appropriation and the diversion of said waters is to be effected and consummated by means of said dam, canal and flume.

V. That the said United States also hereby claims said ditch and the right of way therefor, and for said water by it conveyed, or to be conveyed, from said point of appropriation to said land or point of final discharge and also the right of location upon any lands of any dams, flumes, reservoirs, constructed or to be constructed, by the United States, in appropriating and in using said water.

VI. That the said United States also claims the right to keep in repair and to enlarge said means of water appropriation at any time, and the right to dispose of said right, water ditch or said appurtenances in part or whole, at any time.

Claiming the same, all and singular, under any and all laws, National and State, and in accordance with the rulings and decisions thereunder, in the matter of water rights.

Together with all and singular, the hereditaments and appurtenances thereunto belonging and appertaining, or to accrue to the same.

The United States of America.

By H. N. Savage

Its officer and agent in that behalf and thereunto duly authorized by the Secretary of the Interior.

State of Montana, )  
 ) ss  
County of Lewis & Clark.)

H. N. Savage, having first been duly sworn, deposes and says, that he is of lawful age and an officer and agent of the United States of America, the appropriator and claimant of the water and water right mentioned in the foregoing notice of appropriation and claim, and that affiant makes the said appropriation of said water and claims the said water right for and on behalf of the said United States, as its agent thereunto duly authorized, that affiant is the person whose name is subscribed thereto as officer and agent of the appropriator and claimant, the said United States; that he knows the contents of the said foregoing notice and that the matters and things therein stated are true.

H. N. Savage

Subscribed and sworn to before me this 2nd day of October, A. D. 1909.

W. H. Dickinson

(SEAL)

Notary Public for the State of Montana. Residing at  
Helena, Mont. My commission expires June 25th, 1910.

Recorded at request of E. F. Tabor this 9th day of Oct. 1909 at 2-32 oclock PM.

C. T. Young, County Recorder.

No. 3842-

By Fred S. Perry, Deputy.

\*\*\*\*\*

Transcribed from Flathead County Records, Book 71 Water Rights, Page 372.

NOTICE OF APPROPRIATION

The United States of America, )  
State of Montana, ( ss  
County of Flathead. )

TO ALL WHOM THESE PRESENTS MAY CONCERN:

## LAKE COUNTY, MONTANA

BE IT KNOWN, That the United States of America, under and by virtue of an Act of the Legislative Assembly of the State of Montana, entitled "An Act authorizing the Government of the United States to appropriate the water of the streams in the State of Montana, subject to certain restrictions", approved February 27, 1905, and acting by and through H. N. Savage, Supervising Engineer, thereunto duly authorized by the Secretary of the Interior of the said United States, in that behalf does <sup>hereby</sup> publish and declare as a legal notice to all the world as follows, to-wit:

I. That the said United States has a legal right to the use, possession and control of and claims one hundred cubic feet per second of time of the waters of Five Mile Creek in said County and State, for irrigating and other purposes.

II. That the purpose for which said water is claimed, and the place of intended use is for the purpose of irrigating five hundred acres of land on the Flathead Indian Reservation, Montana, for domestic uses, and for developing power for pumping and other purposes.

III. That the means of diversion, with size of flume, ditch, pipe or aqueduct by which it is intended to divert the said water is as follows; a log crib dam across the creek and a canal and flumes leading therefrom, the canal to be three feet wide and two feet deep with flumes of equal capacity the lands to be irrigated lie in Townships 21, 22 and 23 North Ranges 19, 20 and 21 West, M. P. M. The development of power is contemplated by placing turbines placed at suitable intervals on the creek and canal leading therefrom.

IV. That the said United States of America, is the appropriator of said water, and said appropriation was made on the 2nd day of October, A. D. 1909, and said appropriation and the diversion of said waters is to be effected and consummated by the means of said dam, canal and flumes.

V. That the said United States also hereby claims said ditch and the right of way therefor, and for said water by it conveyed <sup>or to be conveyed</sup> from said point of appropriation to said land or point of final discharge, and also the right of location upon any lands of any dams, flumes, reservoirs, constructed or to be constructed by the United States in appropriating and in using said water.

VI. That the said United States also claims the right to keep in repair and to enlarge said means of water appropriation at any time, and the right to dispose of said right, water, ditch or said appurtenances in part or whole at any time.

Claiming the same all and singular, under any and all laws, National and State, and in accordance with the rulings and decisions thereunder, in the matter of water rights.

Together with all and singular the hereditaments thereunto belonging and appertaining, or to accrue to the same.

The United States of America

By H. N. Savage

Its officer and agent in that behalf and thereunto duly authorized by the Secretary of the Interior.

State of Montana, )  
County of Lewis & Clark, ) ss.

H. N. Savage, having first been duly sworn, deposes and says, that he is of lawful age and an officer and agent of the United States of America, the appropriator and claimant of the water and the water right mentioned in the foregoing notice of appropriation and claim, and that affiant makes the said appropriation of said water and claims the said water right for and on behalf of the said United States, as its agent thereunto duly authorized, that affiant

is the person whose name is subscribed thereto as officer and agent of the appropriator and claimant, the said United States; that he knows the contents of the said foregoing notice and that the matters and things therein stated are true.

H. N. Savage

Subscribed and sworn to before, me, this 2nd day of October, A. D. 1909.

W. H. Dickinson

(SEAL)

Notary Public for the State of Montana, Residing at Helena, Mont. My commission expires June 25th, 1910.

Recorder at request of E. F. Tabor this 9th day of Oct. 1909 at 2-33 o'clock P.M.

C. T. Young, County Recorder.

No. 3843-

By Fred S. Parry, Deputy.

\*\*\*\*\*

Transcribed from Flathead County Records, Book 71 Water Rights, Page 373. ✓

NOTICE OF APPROPRIATION

The United States of America, )  
State of Montana. ( ss TO ALL WHOM THESE PRESENTS MAY CONCERN:  
County of Flathead. )

BE IT KNOWN That the United States of America, under and by virtue of an Act of the Legislative Assembly of the State of Montana, entitled: " An Act authorizing the Government of the United States to appropriate the water of the streams in the State of Montana, subject to certain restrictions", approved February 27, 1905, and acting by and through H. N. Savage, Supervising Engineer, thereunto duly authorized by the Secretary of the Interior of the said United States in that behalf, does hereby publish and declare as a legal notice to all the world, as follows, to-wit:

- I. That the said United States has a legal right to the use, possession and control of and claims Two hundred cubic feet per second of the waters of Boulder Creek in said County and State, for irrigating and other purposes.
- II. That the purpose for which said water is claimed, and the place of intended use is for the purpose of irrigating one thousand acres of land, on the Flathead Indian Reservation, Montana, for domestic uses, and for developing power for pumping and other purposes.
- III. That the means of diversion, with size of flumes, ditch, pipe or aqueduct by which it is intended to divert the said water is as follows; a log crib dam across the stream and a canal and flumes leading therefrom, the canal to be five feet wide and two feet deep with flumes of equal capacity, the lands to be irrigated lie in Townships 21, 22, 23 and 24 North Ranges 19, 20 and 21 west, M. P. M. The development of power is contemplated by turbines placed at suitable intervals on the creek and canal leading therefrom.
- IV. That the said United States of America is the appropriator of said water, and said appropriation was made on the 2nd day of October, A. D. 1909, and said appropriation and the diversion of said waters is to be effected and consummated by means of said dam, canal and flumes.
- V. That the said United States also hereby claims said ditch and the right of way therefor, and for said water by it conveyed, or to be conveyed, from said point of appropriation to said land or point of final discharge, and also the right of location upon any land of any dams, flumes, reservoirs, constructed or to be constructed, by the United States in appropriating

*See Book - Records*



LAKE COUNTY, MONTANA

and in using said water.

VI. That the said United States also claims the right to keep in repair and to enlarge said means of water appropriation at any time and the right to dispose of said right, water, ditch or said appurtenances in part or whole, at any time.

Claiming the same, all and singular, under any and all laws National and State, and in accordance with the rulings and decisions thereunder, in the matter of water rights.

Together with all and singular the heriditaments and appurtenances thereunto belonging and appertaining or to accrue to the same.

The United States of America,

By H. N. Savage

Its officer and agent in that behalf, and thereunto duly authorized by the Secretary of the Interior.

State of Montana, )

(ss

County of Lewis & Clark)

H. N. Savage, having first been duly sworn, deposes and says that he is of lawful age and an officer and agent of the United States of America, the appropriator and claimant of the water and the water right mentioned in the foregoing notice of appropriation and claim, and that affient makes the said appropriation of said water and claims the said water right for and on behalf of the said United States as its agent thereunto duly authorized, that affient is the person whose name is subscribed thereto as officer and agent of the appropriator and claimant, the said United States; that he knows the contents of the said foregoing notice and that the matters and things therein stated are true.

H. N. Savage

Subscribed and sworn to before me this 2nd day of October, A. D. 1909.

(SEAL)

W. H. Dickinson, Notary Public for the State of Montana, Residing at Helena, Mont. My commission expires June 25th, 1910.

Recorded at request of E. F. Tabor Oct 9th, 1909 at 2-34 oclock PM. C. T. Young, Recorder

No. 3844-

By Fred S. Perry, Deputy.

\*\*\*\*\*

Transcribed from Flathead County Records, Book 71 Water Rights, Page 375.

NOTICE OF APPROPRIATION

The United States of America, )

The State of Montana, )

County of Flathead. )

( ss TO ALL WHOM THESE PRESENTS MAY CONCERN: ✓

BE IT KNOWN, That the United States of America, under and by virtue of an Act of the Legislative assembly of the State of Montana, entitled " An Act authorizing the Government of the United States to appropriate the water of the streams in the State of Montana, subject to certain restrictions", approved February 27, 1905, and acting by and through H. N. Savage, Supervising Engr. thereunto duly authorized by the Secretary of the Interior of the said United States in that behalf, does hereby publish and declare, as a legal notice to all the world, as follows, to-wit:

1. That the said United States has a legal right to the use, possession and control of

*See Book 71 Page 375*

D-130-Bessett-Block Co. Bull

and claims ten thousand cubic feet per second of the waters of Little Bitter Root River in said County and State for irrigating and other purposes.

II. That the purpose for which said water is claimed, and the place of intended use is for the purpose of irrigating thirty five thousand acres of land on the Flathead Reservation for domestic uses, and for developing power for pumping and other purposes.

III. That the means of diversion, with size of flume, ditch, pipe or aqueduct, by which it is intended to divert the said water is as follows; a rock fill and earth dam 150 feet high across said river and a canal 25 ft. wide and 5 ft. deep leading therefrom to lands along the said Little Bitter Root River with laterals branching from said canal to cover said lands. the lands to be irrigated lie in Tps. 21,22, 23, and 24 N. Rs. 23 and 24 W. N. P. M. The development of power is contemplated by power houses located along said stream and canal line.

IV. That the said United States is the appropriator of said water, and said appropriation was made on the 2nd day of October, A. D. 1909, and said appropriation and the diversion of said waters is to be effected and consummated by means of said dam, canal and laterals.

V. That the said United States also hereby claims said ditch and the right of way therefor, and for said water by it conveyed, or to be conveyed, from said point of appropriation to said land or point of final discharge, and also the right of location upon any lands of any dams, flumes, reservoirs, constructed or to be constructed, by the United States in appropriating and in using said water.

VI. That the said United States also claims the right to keep in repair and to enlarge said means of water appropriation at any time, and the right to dispose of said right, water, ditch or said appurtenances in part or whole, at any time.

Claiming the same, all and singular, under any and all laws, National and State, and in accordance with the rulings and decisions thereunder, in the matter of water rights.

together with all and singular the hereditaments and appurtenances thereunto belonging and appertaining, or to accrue to the same.

The United States of America,

By H. N. Savage, its officer and agent in that behalf and thereunto duly authorized by the Secretary of the Interior..

State of Montana, )  
 ) ss  
 County of Lewis & Clark.)

H. N. Savage, having first been duly sworn, deposes and says, that he is of lawful age and an officer and agent of the United States of America, the appropriator and claimant of the water and water right mentioned in the foregoing notice of appropriation and claim, and that affiant makes the said appropriation of said water and claims the said water right for and on behalf of the said United States, as its agent thereunto duly authorized, that affiant is the person whose name is subscribed thereto as officer and agent of the appropriator and claimant, the said United States that he knows the contents of the said foregoing notice and that the matters and things therein stated are true.

H. N. Savage

Subscribed and sworn to before me this 2nd day of October, A. D. 1909.

W. H. Dickinson, Notary Public for the State of Montana, Residing at Helena, Mont. My commission expires June 25th, 1910.

( SEAL )

## LAKE COUNTY, MONTANA

Recorded at request of E. F. Tabor this 9th day of October, 1909, at 2-35 PM.

C. T. Young, County Recorder.

No. 5845-

By Fred S. Perry, Deputy.

\*\*\*\*\*

Transcribed from Flathead County Records, Book 71 Water Rights, Page 376. ✓

## NOTICE OF APPROPRIATION

THE United State of America, )  
 State of Montana, (ss TO ALLWHOM THESE PRESENTS MAY CONCERN:  
 County of Flathead. )

BE IT KNOWN that the United States of America, under and by virtue of an Act of the Legislative Assembly of the State of Montana, entitled: "An Act authorizing the Government of the United States to appropriate the water of the streams in the State of Montana, subject to certain restrictions", approved February 27, 1905, and acting by and through H. N. Savage, Supervising Engr. thereunto duly authorized by the Secretary of the Interior of the said United States in that behalf, does hereby publish and declare as a legal notice to all the world as follows, to-wit:

I. That the said United States has a legal right to the use, possession and control of and claims ten thousand cubic feet per second of the waters of Little Bitter Root River, in said County and State, for irrigating and other purposes.

II. That the purpose for which said water is claimed, and the place of intended use is for the purpose of irrigating thirty-five thousand acres of land on the Flathead Reservation for domestic uses, and for developing power for pumping and other purposes.

III. That the means of diversion, with size of flume, ditch, pipe or aqueduct by which it is intended to divert the said water, is as follows; a rock fill and earth dam twenty feet high to store water in Little Bitter Root Lake, a diversion dam near the boundary of the Flathead Reservation and a canal leading therefrom 25 ft. wide and 5 ft. deep to convey water to lands upon the Reservation with sufficient laterals branching from said canal to cover said lands.

the lands to be irrigated lie in Tps. 21, 22, 23 and 24 N. Rs. 23 and 24 W., M. P. M. The development of power is contemplated by power houses located below said dam on said Little Bitter Root River and canal line leading therefrom.

IV. That the said United States of America is the appropriator of said water and said appropriation was made on the 2nd day of October, A.D. 1909 and said appropriation and the diversion of said water is to be effected and consummated by means of said dams canals and laterals.

V. That the said United States also hereby claims said ditch and the right of way therefor, and for said water by it conveyed, or to be conveyed, from said point of appropriation to said land or point of final discharge, and also the right of location upon any lands of any dams, flumes, reservoirs, constructed or to be constructed, by the United States in appropriating and in using said water.

VI. That the said United States also ~~claims~~ claims said the right to keep in repair and to enlarge said means of water appropriation at any time, and the right to dispose of said right, water, ditch or said appurtenances in part or whole at any time.

Claiming the same, all and singular, under any and all laws, National and State, and in accordance with the rulings and decisions thereunder, in the matter of water rights.

D. 200 - Resurvey Stock Co., State

Together with all and singular, the heriditaments and a pputenances thereunto belonging and appertaining, or to accrue to the same.

The United States of America,

By H. N. Savage, Its officer and agent

in that behalf and thereunto duly authorized by the Secretary of the Interior.

State of Montana, )  
County of Lewis & Clark. ) ss

H. N. Savage having first been duly sworn, deposes and says, that he is of lawful age and an officer and agent of the United States of America, the appropriator and claimant of the water and the water right mentioned in the foregoing notice of appropriation and claim, and that affiant makes the said appropriation of said water and claims the said water right for and on behalf of the said United States, as its agent thereunto duly authorized, that affiant is the person whose name is subscribed thereto as officer and agent of the appropriator and claimant, the said United States; that he knows the contents of the said foregoing notice and that the matters and things therein stated are true.

H. N. Savage

Subscribed and sworn to before me, this 2nd day of October, A. D. 1909.

W. H. Dickinson

(SEAL)

Notary Public for the State of Montana, Residing at Helena, Mont. My commission expires June 25th, 1910.

Recorded at request of E. P. Tabor this 9th day of Oct. 1909 at 2-36 oclock PM.

C. T. Young, County Recorder.

By Fred S. Perry, Deputy.

No. 3846

\*\*\*\*\*

Transcribed from Flathead County Records, Book 71 Water Rights, Page 378.

NOTICE OF APPROPRIATION

The United States of America, )  
State of Montana, ) (as TO ALL WHOM THESE PRESENTS MAY CONCERN:  
County of Flathead. )

BE IT KNOWN, That the United States of America, under and by virtue of an Act of the Legislative Assembly of the State of Montana, entitled: "An Act authorizing the Government of the United States to appropriate the water of the streams in the State of Montana, subject to certain restrictions", approved February 27, 1905, and acting by and through H. N. Savage, Supervising Engineer, thereunto duly authorized by the Secretary of the Interior of the said United States in that behalf, does hereby publish and declare as a legal notice to all the world, as follows, to-wit:

1. That the said United States has a legal right to the use, possession and control of and claims two hundred cubic feet per second of the waters of Blue Bay Creek in said County and State, for irrigating and other purposes.

11. That the purpose for which said water is claimed, and the place of intended use is for the purpose of irrigating one thousand acres of land on the Flathead Indian Reservation for domestic uses, and for developin g power for pumping and other purposes.

111. That the means of diversion, with size of flume, ditch, pipe or aqueduct by which it is intended to divert/said water is as follows; a log crib dam across the stream and canal

*See Book 61 - Page 288*

LAKE COUNTY, MONTANA

and flumes leading therefrom, the canal to be five feet wide and two feet deep with flumes of equal capacity, the land to be irrigated lie in Townships 21, 22, 23 and 24 north Ranges 19, 20, 21 and 22 West, M.P. M. The development of power is contemplated by turbines placed at suitable intervals on the creek and canal leading therefrom.

IV. That the said United States of America, is the appropriator of said water and said appropriation was made on the 2nd day of October A. D. 1909, and said appropriation and the diversion of said waters is to be effected and consummated by means of said dam, canal and flumes.

V. That the said United States also hereby claims said ditch and the right of way therefor, and for said water by it conveyed, or to be conveyed, from said point of appropriation to said land or point of final discharge, and also the right of location upon any lands of any dams, flumes, reservoirs, constructed or to be constructed, by the United States, in appropriating and in using said water.

VI. That the said United States also claims the right to keep inrepair and to enlarge said means of water appropriation at any time, and the right to dispose of said right, water, ditch or said appurtenances in part or whole, at any time.

Claiming the same, all and singular, under any and all laws, National and State and in accordance with the rulings and decisions thereunder, in the matter of water rights.

Together with all and singular the hereditaments and appurtenances thereunto belonging and appertaining or to accrue to the same.

The United States of America.

By H. N. Savage, Its officer and agent in that behalf and thereunto duly authorized by the Secretary of the Interior.

State of Montana, )  
County of Lewis & Clark. ) (ss

H. N. Savage having first been duly sworn, deposes and says, that he is of lawful age and an officer and agent of the United States of America, the appropriator and claimant of the water and the water right mentioned in the foregoing notice of appropriation and claim, and that affiant makes the said appropriation of said water and claims the said water right for and on behalf of the said United States, as its agent thereunto duly authorized, that affiant is the person whose name is subscribed thereto as officer and agent of the appropriator and claimant, the said United States; that he knows the contents of the said foregoing notice and that the matters and things therein stated are true.

H. N. Savage

Subscribed and sworn to before me this 2nd day of October, A. D. 1909.

W. H. Dickinson, Notary Public for the

(SEAL)

State of Montana, Residing at Helena, Mont. My commission expires June 25th, 1910.

Recorded at request of E. F. Tabor this 9th day of Oct. 1909 at 2-37 o'clock PM.

C. T. Young, County Recorder.

No. 3847

By Fred S. Perry, Deputy.

\*\*\*\*\*

Transcribed from Flathead County Records, Book 71 Water Rights, Page 579.

D-128-Bureau Book Co. Bufile

NOTICE OF APPROPRIATION

The United States of America, )
State of Montana, (ss TO ALL WHOM THESE PRESENTS MAY CONCERN:
County of Flathead. )

BE IT KNOWN, That the United States of America, under and by virtue of an Act of the Legislative Assembly of the State of Montana, entitled: An Act authorizing the Government of the United States to appropriate the water of the streams in the State of Montana, subject to certain restrictions", approved February 27, 1905, and acting by and through H. N. Savage, Supervising Engineer, thereunto duly authorized by the Secretary of the Interior of the said United States in that behalf, does hereby publish and declare, as a legal notice to all the world as follows, to-wit:

I. That the said United States has a legal right to the use, possession and control of and claims one hundred cubic feet per second of the waters of Six Mile Creek in said County and State, for irrigating and other purposes.

II. That the purpose for which said water is claimed, and the place of intended use is for the purpose of irrigating five hundred acres of land on the Flathead Indian Reservation Montana for domestic uses, and for developing power for pumping and other purposes.

III. That the means of diversion, with size of flume, ditch, pipe or aqueduct, by which it is intended to divert the said water, is as follows; a log crib dam across the creek and a canal and flumes leading therefrom the canal to be three feet wide and two feet deep with flume of equal capacity, the lands to be irrigated lie in Townships 21, 22 and 23 North, Ranges 19, 20 and 21 West, M.P. M. The development of power is contemplated by turbines, placed at suitable intervals on the creek and canal leading therefrom.

IV. That the said United States of America is the appropriator of said water, and said appropriation was made on the 2nd day of October, A. D. 1909, and said appropriation and the diversion of said water is to effected and consummated by means of said dam canal and flumes.

V. That the said United States also hereby claims said ditch and the right of way therefor, and for said water by it conveyed, or to be conveyed, from said point of appropriation to said land or point of final discharge, and also the right of location upon any lands of any dams, flumes, reservoirs, constructed or to be constructed by the United States in appropriating, and in using said water.

VI. That the said United States also claims the right to keep in repair and to enlarge said means of water appropriation at any time, and the right to dispose of said right, water, ditch or said appurtenances in part or whole, at any time.

Claiming the same, all and singular, under any and all laws, National and State and in accordance with the rulings and decisions thereunder, in the matter of water rights.

Together with all and singular, the hereditaments and appurtenances thereunto belonging or appertaining, or to accrue to the same.

The United States of America,

By H. N. Savage, Its officer and agent in that behalf and thereunto duly authorized by the Secretary of the Interior.

State of Montana, )
County of Lewis & Clark } ss

H. N. Savage, having first been duly sworn, deposes and says that he is of lawful age and an officer and agent of the United States of America, the appropriator and claimant of

See Book 11, Page 219

LAKE COUNTY, MONTANA

the water and the water right mentioned in the foregoing notice of appropriation and claim, and that affientmakes the said appropriation of said water and claims the said water right for and on behalf of the said United States as its agent thereunto duly authorized; that aff-  
gent is the person whose name is subscribed thereto as officer and agent of the appropriator and claimant, the said United Sta tes; that he knows the contents of the said foregoing notice and that the matters and things therein stated are true.

H. N. Savage

Subscribed and sworn to before me this 2nd day of October, A. D. 1909.

W. H. Dickinson

Notary Public for the State of Montana, Residing at Helena, Mont. My commission expires June 25th, 1910.

(SEAL)

Recorded at request of E. F. Tabor this 9th day of October, 1909 at 2-38 o'clock PM.

C. T. Young, County Recorder.

By Fred S. Perry, Deputy.

No. 3848.

\*\*\*\*\*

Transcribed from Flathead County Records, Book 71 Water Rights, Page 381.

NOTICE OF APPROPRIATION.

The United States of America, )  
State of Montana, ) (as TO ALL WHOM THESE PRESENTS MAY CONCERN:  
County of Flathead. )

BE IT KNOWN That the United States of America, under and by virtue of an Act of the Legislative Assembly of the State of Montana, entitled : " An Act authorizing the Government of the United States to appropriate the water of the streams in the State of Montana, subject to certain restrictions", approved February 27, 1905, and acting by and through H. N. Savage Supervising Engineer, thereunto duly authorized by the Secretary of the Interior of the said United States in that behalf, does hereby publish and declare, as a legal notice to all the world, to-wit:

- I. That the said United States has a legal right to the use, possession and control of and claims fifty cubic feet per second of the waters of Meadow Creek in said County and State, for irrigating and other purposes.
- II. That the purpose for which said water is claimed, and the place of intended use is for the purpose of irrigating three hundred acres of land on the Flathead Indian Reservation, Montana, for domestic uses, and for developing power for pumping and other purposes.
- III. That the means of diversion, with size of flume, ditch, pipe or aqueduct by which it is intended to divert the said water, is as follows; a log crib dam placed across the stream and a canal and flumes leading therefrom, the canal to be three feet wide and one foot deep and the flumes of equal capacity the land to be irrigated lie in Townships 21, 22, 23 and 24 North Ranges 19, 20 and 21 West M. P. M. The development of power is contemplated by turbines placed at suitable intervals on said creek and canal leading therefrom.
- IV. That the said United States of America is the appropriator of said water, and said appropriation was made on the 2nd day of October, A. D. 1909, and said appropriation and the diversion of said waters is to be effected and consummated by means of said dam, canal and flumes.
- V. That the said United States also hereby claims said ditch and the right of way therefor, and for said water by it conveyed, or to be conveyed, from said point of appropriation to said land or point of final discharge, and also the right of location upon any lands of

See Affidavit of H. N. Savage - Page 218

any dams, flumes, reservoirs, constructed or to be constructed, by the United States in appropriating, and in using said water.

VI. That the said United States also claims the right to keep in repair and to enlarge said means of water appropriation at any time, and the right to dispose of said right, water, ditch or said appurtenances in part or whole, at any time, together with the rights and appurtenances thereunder in the matter of water rights. Together with all and singular, the heriditaments and appurtenances thereunto belonging and appertaining, or to accrue to the same.

The United States of America  
By H. N. Savage, Its officer and agent in that behalf and thereunto duly authorized by the Secretary of the Interior.

State of Montana, )  
County of Lewis & Clark, ) ss

H. N. Savage having first been duly sworn, deposes and says, that he is of lawful age and an officer and agent of the United States of America, the appropriator and claimant of the water and the water right mentioned in the foregoing notice of appropriation and claim, and that affiant makes the said appropriation of said water and claims the said water right for and on behalf of the said United States, as its agent thereunto duly authorized, that affiant is the person whose name is subscribed thereto as officer and agent of the appropriator and claimant, the said United States; that he knows the contents of the said foregoing notice and that the matters and things therein stated are true.

H. N. Savage

Subscribed and sworn to before me, this 2nd day of October, A. D. 1909.

W. H. Dickinson

Notary Public for the State of Montana, residing at Helena, Mont. My commission expires June 25th, 1910.

(SEAL)

Recorded at request of E. F. Tabor this 9th day of Oct. 1909 at 2-39 o'clock PM.

C. T. Young, County Recorder.

By Fred S. Perry, Deputy.

No. 3849-

\*\*\*\*\*

Transcribed from Flathead County Records, Book 71 Water Rights, Page 382. ✓

NOTICE OF APPROPRIATION

The United States of America, )  
State of Montana, ) (ss TO ALL WHOM THESE PRESENTS MAY CONCERN:  
County of Flathead. )

BE IT KNOWN, that the United States of America, under and by virtue of an Act of the Legislative Assembly of the State of Montana, entitled; " An Act authorizing the Government of the United States to appropriate the water of the streams in the State of Montana, subject to certain restrictions", approved February 27, 1905, and acting by and through H. N. Savage, Supervising Engineer, thereunto duly authorized by the Secretary of the Interior of the said United States in that behalf, does hereby publish and declare, as a legal notice to all the world, as follows, to-wit:

- 1. That the said United States has a legal right to the use, possession and control of and claims one thousand cubic feet per second of the waters of Big Creek in said County and State for irrigating and other purposes.

37  
Loc 15-1-274



LAKE COUNTY, MONTANA

II. That the purpose for which said water is claimed, and the place of intended use is for the purpose of irrigating five thousand acres of land on the Flathead Indian Reservation for domestic uses, and for developing power for pumping and other purposes.

III. That the means of diversion, with size of flume, ditch pipe or aqueduct by which it is intended to divert <sup>the</sup> said water, is as follows, a log crib dam placed across the stream and a canal and flume leading therefrom the canal having a width of ten feet and depth of three feet and flume of equal capacity. the lands to be irrigated lie in Tps. 21, 22, and 23 North, Ranges 19, and 20 West, M.P. M. The development of power is contemplated by turbines placed at suitable intervals on the creek and canal therefrom

IV. That the said United States of America is the appropriator of said water, and said appropriation was made on the 2nd day of October, A. D. 1909, and said appropriation and the diversion of said waters is to be effected and consummated by means of said dam, canal and flume.

V. That the said United States also hereby claims said ditch and the right of way therefor, and for said water by it conveyed, or to be conveyed, from said point of appropriation to said land or point of final discharge, and also the right of location upon any lands of any dams, flumes, reservoirs, constructed or to be constructed, by the United States in appropriating, and in using said water.

VI. That the said United States also claims the right to keep in repair and to enlarge said means of water appropriation at any time, and the right to dispose of said right water, ditch or said appurtenances in part or whole at any time.

Claiming the same all and singular, under any and all laws, National and State, and in accordance with the rulings and decisions thereunder, in the matter of water rights.

Together with all and singular, the hereditaments and appurtenances thereunto belonging and appertaining or to accrue to the same.

The United States of America,

By H. H. Savage, Its officer and agent in that Behalf, and thereunto duly authorized by the Secretary of the Interior.

State of Montana, )  
County of Lewis & Clark. ) ss

H. H. Savage, having first been duly sworn, deposes and says that he is of lawful age and an officer and agent of the United States of America, the appropriator and claimant of the water and the water right mentioned in the foregoing notice of appropriation and claim and that affiant makes the said appropriation of said water and claims the said water right for and on behalf of the said United States as its agent thereunto duly authorized, that affiant is the person whose name is subscribed thereto as officer and agent of the appropriator and claimant, the said United States; that he known the contents of the said foregoing notice, and that the matters and things therein stated are true.

H. H. Savage.

Subscribed and sworn to before me this 2nd day of October, A. D. 1909.

W. H. Dickinson

Notary Public for the State of Montana, residing at Helena,

(SEAL) Mont. My commission expires June 25th, 1910.

Recorded at request of E. F. Tabor this 9th day of Oct. 1909 at 2-40 o'clock PM.

C. T. Young, County Recorder.

By Fred S. Perry, Deputy.

No. 3850-

\*\*\*\*\*

Transcribed from Flathead County Records, Book 71 Water Rights, Page 384.

## NOTICE OF APPROPRIATION

The United States of America, )  
 State of Montana, (ss TO ALL WHOM THESE PRESENTS MAY CONCERN:  
 County of Flathead. )

BE IT KNOWN That the United States of America, under and by virtue of an Act of the Legislative Assembly of the State of Montana, entitled; " An Act authorizing the Government of the United States to appropriate the water of the streams in the State of Montana, subject to certain restrictions", approved February 27, 1905, and acting by and through H. N. Savage Supervising Engineer, the unto duly authorized by the Secretary of the Interior of the said United States in that behalf, does hereby publish and declare as a legal notice to all the world, as follows; to-wit:

I. That the said United States has a legal right to the use, possession and control of and claims two hundred cubic feet per second of time of the waters of Station Creek in said County and State, for irrigating and other purposes.

II. That the purpose for which said water is claimed, and the place of intended use is for the purpose of irrigating one thousand acres of land on the Flathead Indian Reservation Montana, for domestic uses, and for developing power for pumping and other purposes.

III. That the means of diversion, with size of flume, ditch, pipe or aqueduct by which it is intended to divert the said water is as follows; a log crib dam and canal and flumes leading therefrom the canal to be five feet wide and two feet deep and the flume of equal capacity the lands to be irrigated 1/2 in Townships 21, 22 and 23 North, Ranges 19, 20 and 21 West M. P. M. The development of power is contemplated by turbines placed at suitable intervals on creek and canal line leading therefrom.

IV. That the said United States of America is the appropriator of said water, and said appropriation was made on the 2nd day of October A. D. 1909, and said appropriation and the diversion of said waters is to be effected and consummated by means of said dam, canal and flumes.

V. That the said United States also hereby claims said ditch and the right of way therefor; and for said water by it conveyed, or to be conveyed, from said point of appropriation to said land or point of final discharge, and also the right of location upon any lands of any dams, flumes, reservoirs, constructed or to be constructed, by the United States., in appropriating and using said water.

VI. That the said United States also claims the right to keep in repair and to enlarge said means of water appropriation at any time, and the right to dispose of said right, water, ditch or said appurtenances in part or whole at any time.

Claiming the same all and singular, under any and all laws, National and State, and in accordance with the rulings and decisions thereunder in the matter of water rights.

Together with all and singular the hereditaments and appurtenances thereunto belonging and appertaining or to accrue to the same.

The United States of America,

By H. N. Savage, Its officer and agent in that  
 behalf and thereunto duly authorized by the Secretary of  
 the Interior.

*Doc 1361-1909*

LAKE COUNTY, MONTANA

State of Montana, )  
(ss  
County of Lewis & Clark. )

H. N. Savage, having first been duly sworn, deposes and says, that he is of lawful age and an officer and agent of the United States of America, the appropriator and claimant of the water and the water right mentioned in the foregoing notice of appropriation and claim, and that affiant makes the said appropriation of said water and claims the said water right for and on behalf of the said United States, as its agent thereunto duly authorized, that affiant is the person whose name is subscribed thereto as officer and agent of the appropriator and claimant, the said United States; that he knows the contents of the said foregoing notice and that the matters and things therein stated are true.

H. N. Savage

Subscribed and sworn to before me this 2nd day of October, A. D. 1909.

W. H. Dickinson

Notary Public for the State of Montana, Residing at Helena, Mont. My commission expires June 25th, 1910.

(SEAL)

Recorded at request of E. F. Tabor this 9th day of Oct. 1909 at 2-41 o'clock PM.

C. T. Young, County Recorder.

By Fred S. Perry, Deputy.

No. 3851-

\*\*\*\*\*

Transcribed from Flathead County Records, Book 71 Water Rights, Page 385.

NOTICE OF APPROPRIATION

State of Montana, )  
(ss TO ALL WHOM THESE PRESENTS MAY CONCERN:  
County of Flathead. )

BE IT KNOWN That Thomas Reed of Dayton, in said County and State, do hereby publish and declare as a legal notice to all the world, as follows, to-wit:

- I. That Thomas Reed, has a legal right to the use, possession and control of and claim 300 Three hundred inches of the waters of a Big spring nown as Chief Spring in said County and State, for irrigating and other purposes.
- II. That the purpose for which said water is claimed and the place of intended use is for irrigation and domestic and water works for to be used on the NE $\frac{1}{4}$  Sec. 34 and NW $\frac{1}{4}$  Sec. 35 town 25 N. R. 21 West and the Townsite of Dayton on Flathead Lake.
- III. That the means of diversion, with size of flume, ditch, pipe or aqueduct by which he intend to divert the said water is as follows; A pipe 4 inches in diam\_ and floom and ditches inches in size, which carries and conducts 300 inches of water from said spring which said spring diverts the water from said stream at a point upon its head watter bank and runs thence through the NW $\frac{1}{4}$  of the NW $\frac{1}{4}$  of Sec. 35 then through the NW $\frac{1}{4}$  of the NW $\frac{1}{4}$  of Sec. 34 all in township 25 N. R. 21 W. and also a pipe line down the Sec. line between 34 and 35 of same township and range to the north boundary line of Sec. 3 then straight to the Townsite of Dayton thence over and upon said land ( or mining claim).
- IV. That Thomas Reed appropriated and took said water on the first day of April, A. D. 1906 by means of said ditch.
- V. That the name of the Appropriator Thomas Reed of said water has used the same for irrigation and domestic use.

D. S. Bennett, Clerk Co., State

VI. That Thomas Reed also hereby claim said ditch and the right of way therefor and for said water by it conveyed, or to be conveyed, from said point of appropriation to said land or point of final discharge, and also the right of location upon any lands of any dams, flumes, reservoirs, constructed or to be constructed by Thomas Reed in appropriating, and in using said water.

VII. That Thomas Reed also claim the right to keep in repair and to enlarge said means of water appropriation at any time, and the right to dispose of said right, water, ditch or said appurtenances in part or whole at any time.

Claiming the same all and singular, under any and all laws, National and State and all rulings and decisions thereunder, in the matter of water rights.

Together with all and singular, the hereditaments and appurtenances thereunto belonging and appertaining or to accrue to the same.

Witness my hand at Polson, Montana, this 15th day of Oct. 1909.

Thomas Reed.

State of Montana, )  
County of Flathead. ) ss

Thomas Reed having first been duly sworn, depose and say that he is of lawful age and the appropriator and claimant of the water and the water right mentioned in the foregoing notice of appropriation and claim, and the person whose name is subscribed thereto as the appropriator and claimant, that he know the contents of said foregoing notice and that the matters and things therein stated are true.

Thomas Reed

Subscribed and sworn to before me this 15th day of Oct. A. D. 1909.

F. F. Browns, Notary Public for the

(SEAL) State of Montana, Residing at Polson,

My commission expires Feb. 11, 1910.

Recorded at request of Thomas Reed this 16th day of October, 1909 at 2-00 PM.

C. T. Young, County Recorder.

No. 3921-

By J. R. Sauser, Deputy.

\*\*\*\*\*

Transcribed from Flathead County Records, Book 71, Water Rights, Page 387. ✓

NOTICE OF APPROPRIATION

THE United States of America, )  
State of Montana. ( ss To All Whom These Presents May Concern:  
County of Flathead. )

BE IT KNOWN, That the United States of America, under and by virtue of an Act of the Legislative Assembly of the State of Montana, entitled " An Act authorizing the Government of the United States to appropriate the water of the streams in the State of Montana, subject to certain restrictions", approved February 27, 1905, and acting by and through H. N. Savage, Supervising Engineer, thereunto duly authorized by the Secretary of the Interior of the said United States in that behalf, does hereby publish and declare as a legal notice to all the world, as follows, to-wit:

1. That the said United States has a legal right to the use, possession and control of and claims one hundred cubic feet per second of the waters of Alma Creek in said County and State, for irrigating and other purposes.

*for No 3921 Page 187*

LAKE COUNTY, MONTANA

II. That the purpose for which said water is claimed, and the place of intended use is for the purpose of irrigating five hundred acres of land on the Flathead Reservation for domestic uses and for developing power for pumping and other purposes.

III. That the means of diversion, with size of flume, ditch, pipe or aqueduct, by which it is intended to divert the said water, is as follows, a log crib dam and a canal five feet wide and three feet deep. The lands to be irrigated lie in Townships 23, 24 and 25 north, range 19 west, M. P. M. The development of power is contemplated by turbines located at proper intervals on the creek and canal.

IV. That the said United States of America is the appropriator of said water and said appropriation was made on the 15th day of Nov. A. D 1909, and said appropriation and the diversion of said waters is to be effected and consummated by means of said dam and canal.

V. That the said United States also hereby claims said ditch and the right of way therefor, and for said water by it conveyed, or to be conveyed, from said point of appropriation to said land or point of final discharge, and also the right of location upon any lands of any dams, flumes, reservoirs, constructed or to be constructed, by the United States, by the United States, in appropriating and in using said water.

VI. That the said United States also claims the right to keep in repair and to enlarge said means of water appropriation at any time, and the right to dispose of said right water ditch or said appurtenances in part or whole at any time.

Claiming the same, all and singular, under any and all laws, National and State and in accordance with the rulings and decisions thereunder in the matter of water rights.

Together with all and singular, the hereditaments and appurtenances thereunto belonging and appertaining, or to accrue to the same.

The United States of America,

By H. N. Savage,

Its officer and agent in that behalf thereunto duly authorized by the Secretary of the Interior.

State of Wyoming, )  
                          ) ss  
County of Big Horn. )

H. N. Savage, having first been duly sworn, deposes and says that he is of lawful age and an officer and agent of the United States of America the appropriator and claimant of the water and water right mentioned in the foregoing notice of appropriation and claim, and that affiant makes the said appropriation of said water and claims the said water right for and on behalf of the said United States, as its agent thereunto duly authorized, that affiant is the person whose name is subscribed thereto as officer and agent of the appropriator and claimant, that said United States; that he knows the contents of said foregoing notice and that the matters and things therein stated are true.

H. N. Savage

Subscribed and sworn to before me this 15th day of Nov. A. D. 1909.

W. A. Deming

(SEAL)

Notary Public in and for the County of Big Horn, State of Wyoming. My commission expires June 15, 1912.

Recorded at request of E. F. Tabor, this 23rd day of Nov. 1909 at 9-00 oclock AM.

No. 4407-

C. T. Young, County Recorder.

\*\*\*\*\*

U.S. GOVERNMENT PRINTING OFFICE: 1909

Transcribed from Flathead County Records, Book 71 Water Rights, Page 388.

NOTICE OF APPROPRIATION

The United States of America, )
State of Montana. (ss TO ALL WHOM THESE PRESENTS MAY CONCERN:
County of Flathead. )

BE IT KNOWN, That the United States of America, under and by virtue of an Act of the Legislative Assembly of the State of Montana, entitled: " An Act authorizing the Government of the United States to appropriate the water of the streams in the State of Montana, subject to certain restrictions", approved February 27, 1905, and acting by and through H. N. Savage, Supervising Engineer, thereunto duly authorized by the Secretary of the Interior of the said United States in that behalf, does hereby publish and declare, as a legal notice to all the world, as follows, to-wit:

I. That the said United States has a legal right to the use, possession and control of and claims five hundred cubic feet per second of the waters of Lolo Creek in said County and State for irrigating and other purposes.

II. That the purpose for which said water is claimed, and the place of intended use is for the purpose of irrigating two thousand acres of land on the Flathead Reservation for domestic uses, and for developing power for pumping and other purposes.

III. That the means of diversion, with size of flume, ditch, pipe or aqueduct by which it is intended to divert the said water, is as follows: a log crib dam and a canal 10 feet wide and four feet deep the lands to be irrigated lie in townships 23, 24 and 25 north range 19 west M. P.M. The development of power is contemplated by turbines placed in the creek and canal at suitable points.

IV. That the said United States of America is the appropriator of said water and said appropriation was made on the 15th day of Nov. A.D. 1909, and said appropriation and the diversion of said waters is to be effected and consummated by means of said dam and canal.

V. That the said United States also hereby claims said ditch and the right of way therefor, and for said water by it conveyed, or to be conveyed, from said point of appropriation to said land or point of final discharge, and also the right of location upon any lands of any dams, flumes, reservoirs, constructed or to be constructed by the United States, in appropriating, and in using said water.

VI. That the said United States also claims the right to keep in repair and to enlarge said means of water appropriation at any time, and the right to dispose of said right, water, ditch or said appurtenances in part or whole at any time.

Claiming the same, all and singular, under any and all laws, National and State, and in accordance with the rulings and decisions thereunder, in the matter of water rights.

Together with all and singular, the hereditaments and appurtenances thereunto belonging and appertaining, or to accrue to the same.

The United States of America,

By H. N. Savage

Its officer and agent in that behalf and thereunto duly authorized by the Secretary of the Interior.

State of Wyoming, )
County of Big Horn. (ss

H. N. Savage, having first been duly sworn, deposes and says that he is of lawful age, and an officer and agent of the United States of America, the appropriator

See 1909-1910 - Page 388

LAKE COUNTY, MONTANA

and claimant of the water and water right mentioned in the foregoing notice of appropriation and claim, and that affiant makes the said appropriation of said water and claims the said water right for and on behalf of the said United States, as its agent thereunto duly authorized, that affiant is the person whose name is subscribed thereto as officer and agent of the appropriator and claimant, the said United States; that he knows the contents of the said foregoing notice and that the matters and things therein stated are true.

H. N. Savage

Subscribed and sworn to before me this 15th day of Nov. A. D. 1909.

W. A. Deming

(SEAL)

Notary Public in and for the County of Big Horn, State of Wyoming, My commission expires June 15, 1912.

Recorded at request of E. F. Tabor, this 23rd day of Nov. 1909 at 9-05 o'clock AM.

C. T. Young, County Recorder.

No. 4408-

\*\*\*\*\*

Transcribed from Flathead County Records, Book 71 Water Rights, Page 391.

NOTICE OF APPROPRIATION

The United States of America, )  
State of Montana, (ss To All Whom These Presents May Concern:  
County of Flathead. )

BE IT KNOWN, That the United States of America, under and by virtue of an Act of the Legislative Assembly of the State of Montana, entitled: "An Act authorizing the Government of the United States to appropriate the water of the streams in the State of Montana, subject to certain restrictions", approved February 27, 1905, and acting by and through H. N. Savage, Supervising Engineer, thereunto duly authorized by the Secretary of the Interior of the said United States in that behalf, does hereby publish and declare, as a legal notice to all the world, as follows, to-wit:

1. That the said United States has a legal right to the use, possession and control of and claims 50 cubic feet per second of the waters of Br of Mud Creek in said County and State, for irrigating and other purposes.

II. That the purpose for which said water is claimed, and the place of intended use is for the purpose of irrigating 500 acres of land on the Flathead Indian Reservation for domestic uses, and for developing power for pumping and other purposes.

III. That the means of diversion with size of flume, ditch, pipe or aqueduct, by which it is intended to divert the said water, is as follows: Diverting dam and canal 20 x 5 feet leading to storage reservoir and distributing system, the lands to be irrigated lie in Tps. 20, 21, 22 N. Rs 19, 20, 21 W. M. E. M. The development of power is contemplated by turbines at suitable points on stream above dam.

IV. That the said United States of America is the appropriator of said water and said appropriation was made on the 27th day of December, A. D. 1909, and said appropriation and the diversion of said waters is to be effected and consummated by means of said dam, canal reservoir, and distributing system.

See Vol 90-1-270 = (C-219 Lake Co.)

V. That the said United States also hereby claims said ditch and the right of way therefor, and for said water by it conveyed, or to be conveyed, from said point of appropriation to said land or point of final discharge, and also the right of location upon any lands of any dams, flumes, reservoirs, constructed or to be constructed, by United States in appropriating, and in using said water.

VI. That the said United States also claims the right to keep in repair and to enlarge said means of water appropriation at any time, and the right to dispose of said water right, water, ditch, or said appurtenances in part or whole, at any time.

CLAIMING the same, all and singular, under any and all laws, National and State, and in accordance with the rulings and decisions thereunder, in the matter of water rights.

TOGETHER with all and singular, the hereditaments and appurtenances thereunto belonging and appertaining or to accrue to the same.

THE UNITED STATES OF AMERICA,

By H. N. Savage

Its officer and agent in that behalf and thereunto duly authorized

By the Secretary of the Interior.

State of Montana, )  
County of Lewis & Clark. ) ss

H. N. Savage having first been duly sworn, deposes and says, that he is of lawful age and an officer and agent of the United States, of America, the appropriator and claimant and the water right mentioned in the foregoing notice of appropriation of the water and the water right mentioned in the foregoing notice of appropriation, and claim and that affiant makes the said appropriation of said water and claims the said water right for and on behalf of the said United States, as its agent duly authorized, that affiant is the person whose name is subscribed thereto as officer and agent of the said appropriator and claimant, the said United States; that he knows the contents of the said foregoing notice and that the matters and things therein stated are true.

H. N. Savage

Subscribed and sworn to before me, this 27th day of December, A. D. 1909.

Julius Barney

Notary Public in and for the State of Montana, residing at Helena, Montana, My commission expires June 19, 1910.

(SEAL)

Recorded at request of E. P. Tabor this 3rd day of Jan. 1910 at 9-00 o'clock AM.

C. T. Young, County Recorder.

No. 4875-

By J. R. Sauser, Deputy.

\*\*\*\*\*

Transcribed from Flathead County Records, Book 71 Water Rights, Page 392.

NOTICE OF APPROPRIATION

The United States of America, )  
State of Montana, ) (as TO ALL WHOM THESE PRESENTS MAY CONCERN:  
County of Flathead. )

BE IT KNOWN, that the United States of America, under and by virtue of an Act of the Legislative Assembly of the State of Montana, entitled, "An Act authorizing the Government of the United States to appropriate the waters of the streams in the State of Montana, sub-



## LAKE COUNTY, MONTANA

ject to certain restrictions", approved February 27, 1906, and acting by and through H. N. Savage, Supervising Engineer, thereunto duly authorized by the Secretary of the Interior of the said United States, in that behalf, does hereby publish and declare as a legal notice to all the world, as follows, to-wit:

I. That the said United States has a legal right to the use, possession and control of and claims 20 cubic feet per second of the water of Br of Mud Creek in said County and State, for irrigating and other purposes.

II. That the purpose for which said water is claimed ; and the place of intended use is for the purpose of irrigating 200 acres of land on the Flathead Indian Reservation for domestic uses, and for developing power for pumping and other purposes.

III. That the means of diversion, with size of flume, ditch, pipe or aqueduct, by which it is intended to divert the said water , is as follows; Diverting dam and canal 20 x 25 feet leading to storage reservoir, and distributing system, the lands to be irrigated lie in Tps. 20,21, 22 N Rs 19,20 21 W N. P. M. The Development of power is contemplated by turbines at suitable points on stream above dam.

IV. That the said United States of America is the appropriator of said water and said appropriation was made on the 27<sup>th</sup> day of December, A. D. 1909, and said appropriation and the diversion of said waters is to be effected and consummated by means of said dam, canal, reservoir and distributing system.

V. That the said United States also hereby claims said ditch and the right of way therefor, and for said water by it conveyed, or to be conveyed, from said point of appropriation to said land or point of final discharge, and also the right of location upon any lands of any dams, flumes, reservoirs, constructed or to be constructed, by United States in appropriating and in using said water.

VI. That the said United States also claims the right to keep in repair and to enlarge said means of water appropriation at any time, and the right to dispose of said right, water ditch or said appurtenances in part or whole at any time.

CLAIMING the same, all and singular, under any and all laws, National and State, and in accordance with the rulings and decisions thereunder, in the matter of water rights.

TOGETHER with all and singular, the hereditaments and appurtenances thereunto belonging and appertaining, or to accrue to the same.

THE UNITED STATES OF AMERICA

By H. N. Savage

Its officer and agent in that behalf and thereunto duly authorized by the Secretary of the Interior.

State of Montana, )  
(ss  
County of Lewis & Clarke.)

H. N. Savage, having first been duly sworn, deposes and says, that he is of lawful age and an officer and agent of the United States of America, the appropriator and claimant of the water and the water right mentioned in the foregoing notice of appropriation and claim, and that affiant makes the said appropriation of said water and claims the said water right for and on behalf of the said United States, as its agent thereunto duly authorized, that affiant is the person whose name is subscribed thereto as officer and agent of the appropriator and claimant, the said United States; that he knows the contents of the said foregoing notice and that the matters and things therein stated are true.

H. N. Savage

See Vol 100 Page 211

Subscribed and sworn to before me, this 27th day of December A. D. 1909.

Julius Barney

Notary Public in and for the state of Montana, residing at Helena, Montana. My commission expires June 19, 1910.

(SEAL)

Recorded at request of E. F. Tabor this 3rd day of Jan. 1910 at 9-01 oclock AM.

C. T. Young, County Recorder.

No. 4876-

By J. H. Sauser, Deputy.

\*\*\*\*\*

Transcribed from Flathead County Records, Book 71 Water Rights, Page 394.

NOTICE OF APPROPRIATION

The United States of America, )
State of Montana, (ss TO ALL WHOM THESE PRESENTS MAY CONCERN:
County of Flathead. )

BE IT KNOWN, That the United States of America, under and by virtue of an Act of the Legislative Assembly of the State of Montana, entitled; " An Act authorizing the Government of the United States to appropriate the water of the streams in the State of Montana, subject to certain restrictions", approved February 27, 1905, and acting by and through H. N. Savage, Supervising Engineer, thereunto duly authorized by the Secretary of the Interior of the said United States in that behalf, does hereby publish and declare as a legal notice to all the world, as follows, to-wit:

I. That the said United States has a legal right to the use, possession and control of and claims 20 cubic feet per second of the waters of Br. of Mud Creek in said County and State, for irrigating and other purposes.

II. That the purpose for which said water is claimed, and the place of intended use is for the purpose of irrigating 200 acres of land on the Flathead Indian Reservation for domestic uses, and for developing power for pumping and other purposes.

III. That the means of diversion, with size of flume, ditch, pipe or aqueduct by which it is intended to divert the said water, is as follows; Diverting dam and canal 20 x 5 feet leading to storage reservoir and distributing system. the lands to be irrigated lie in Tps. 20, 21, 22 N Rs 19, 20, 21 W M.P. N. The development of power is contemplated by turbines at suitable points on stream above dam.

IV. That the said United States of America is the appropriator of said water, and said appropriation was made on the 27th day of December, A. D. 1909, and said appropriation and the diversion of said waters is to be effected and consummated by means of said dam, canal, reservoir, and distributing system.

V. That the said United States also hereby claims said ditch and the right of way therefor, and for said water by it conveyed, or to be conveyed, from said point of appropriation to said land or point of final discharge, and also the right of location upon any lands of any dams, flumes, reservoirs, constructed or to be constructed, by United States in appropriating and in using said water.

VI. That the said United States also claims the right to keep in repair and to enlarge said means of water appropriation at any time, and the right to dispose of said right, water ditch or said appurtenances in part or whole at any time.

278

See Vol 92 Page 211

LAKE COUNTY, MONTANA

CLAIMING the same all and singular, under any and all laws, National and State, and in accordance with the rulings and decisions thereunder, in the matter of water rights.

TOGETHER with all and singular, the hereditaments and appurtenances thereunto belonging and appertaining or to accrue to the same.

THE UNITED STATES OF AMERICA,

By H.N.Savage,

Its officer and agent in that behalf and thereunto duly authorized by the Secretary of the Interior.

State of Montana, )  
County of Lewis & Clark, ) ss

H. N. Savage having first been duly sworn, deposes and says, that he is of lawful age and an officer and agent of the United States of America, the appropriator and claimant of the water and water right mentioned in the foregoing notice of appropriation and claim, and that affiant makes the said appropriation of said water and claims the said water right for and on behalf of the said United States, as its agent thereunto duly authorized, that affiant is the person whose name is subscribed thereto as officer and agent of the appropriator and claimant, the said United States; that he knows the contents of the said foregoing notice and that the matters and things therein stated are true.

H. N. Savage

Subscribed and sworn to before me, this 27th day of December, A. D. 1909.

Julius Barney

(SEAL)

Notary Public in and for the State of Montana, residing at Helena, Montana. My commission expires June 19, 1910.

Recorded at request of E. F. Tabor, this 3rd day of Jan. 1910 at 9-02 o'clock AM.

C. T. Young, County Recorder.

By J. R. Sauser, Deputy.

No. 4877 -

\*\*\*\*\*

Transcribed from Flathead County Records, Book 71 Water Rights, Page 395.

NOTICE OF APPROPRIATION .

The United States of America, )  
State of Montana, ) ss  
County of Flathead. ) TO ALL WHOM THESE PRESENTS MAY CONCERN:

BE IT KNOWN, that the United States of America, under and by virtue of an Act of the Legislative Assembly of the State of Montana, entitled; " An Act authorizing the Government of the United States to appropriate the water of the streams in the State of Montana, subject to certain restrictions", approved February 27, 1905, and acting by and through H. N. Savage Supervising Engineer, thereunto duly authorized by the Secretary of the Interior of the said United States in that behalf, does hereby publish and declare, as a legal notice to all the world, as follows, to-wit:

1. That the said United States has a legal right to the use, possession and control of and claims 20 cubic feet per second of the waters of Branch of Mud Creek in said County and State, for irrigating and other purposes.
2. That the purpose for which said water is claimed, and the place of intended use is for the purpose of irrigating 200 acres of land on the Flathead Indian Reservation, for domestic uses, and for developing power for pumping and other purposes.

*See Oldgo Report*

U.S.G. - Bennett-Slack Co., Reno

III. That the means of diversion, with size of flume, ditch, pipe or aqueduct, by which it is intended to divert the said water is as follows; Diverting dam and canal 20 x 5 feet leading to storage reservoir and distributing system, the lands to be irrigated lie in Tps 20, 21 & 22 N. Rs 20 & 21 W. M. P. M. The development of power is contemplated by turbines at suitable points on stream.

IV. That the said United States of America is the appropriator of said water, and said appropriation was made on the 27th day of December, A. D. 1909, and said appropriation and the diversion of said waters is to be effected and consummated by means of said dam, canal, reservoir and distributing system.

V. That the said United States also hereby claims said ditch and the right of way therefor, and for said water by it conveyed, or to be conveyed, from said point of appropriation to said land or point of final discharge, and also the right of location upon any lands of any dams, flumes, reservoirs, constructed or to be constructed, by United States in appropriating and in using said water.

VI. That the said United States also claims the right to keep in repair and to enlarge said means of water appropriation, at any time, and the right to dispose of said right, water, ditch or said appurtenances in part or whole, at any time.

CLAIMING the same, all and singular, under any and all laws, National and State and in accordance with the rulings and decisions thereunder, in the matter of water rights.

TOGETHER with all and singular, the hereditaments and appurtenances thereunto belonging and appertaining or to accrue to the same.

THE UNITED STATES OF AMERICA

By H. N. Savage

Its officer and agent in that behalf and thereunto duly authorized by the Secretary of the Interior.

State of Montana, )  
  ) ss  
County of Lewis & Clark. )

H. N. Savage, having first been duly sworn, deposes and says, that he is of lawful age and an officer and agent of the United States of America, the appropriator and claimant of the water and the water right mentioned in the foregoing notice of appropriation and claim and that affiant makes the said appropriation of said water and claims the said water right for and on behalf of the said United States, as its agent thereunto duly authorized, that affiant is the person whose name is subscribed thereto as officer and agent of the appropriator and claimant, the said United States; that he knows the contents of the said foregoing notice and that the matters and things therein stated are true.

H. N. Savage

Subscribed and sworn to before me, this 27th day of December A. D. 1909.

Julius Barney

Notary Public in and for the State of Montana, residing at Helena, Montana, My commission expires June 19, 1910.

(SEAL)

Recorded at request of E. F. Tabor this 3rd day of Jan. 1910 at 9-03 o'clock -AM.

G. T. Young, County Recorder.

By J. R. Sauser, Deputy.

No. 4878-

\*\*\*\*\*

R/10

LAKE COUNTY, MONTANA

Transcribed from Flathead County Records, Book 71 Water Rights, Page 397.

NOTICE OF APPROPRIATION

The United States of America, )  
State of Montana (ss  
County of Flathead, ) TO ALL WHOM THESE PRESENTS MAY CONCERN:

BE IT KNOWN, That the United States of America, under and by virtue on an Act of the Legislative Assembly of the State of Montana, entitled; " An Act authorizing the Government of the United States to appropriate the water of the streams in the State of Montana, subject to certain restrictions", Approved February 27, 1905, and acting by and through H. J. Savage, Supervising Engineer, thereunto duly authorized by the Secretary of the Interior of the said United States in that behalf, does hereby publish and declare as a legal notice to all the world as follows, to-wit;

1. That the said United States has a legal right to the use, possession and control of and claims 200 cubic feet per second of the waters of Mud Creek in said County and State, for irrigating and other purposes.

II. That the purpose for which said water is claimed, and the place of intended use is for the purpose of irrigating 2400 acres of land on the Flathead Indian Reservation for domestic uses, and for developing power for pumping and other purposes.

III. That the means of diversion, with size of flume, ditch, pipe or aqueduct, by which it is intended to divert/said water is as follows: Diverting dam and canal 20 x 5 feet leading to storage reservoir and distributing system, the lands to be irrigated lie in T 22 N Rs 19 & 20 W. M. P. M. The development of power is contemplated by turbines at suitable points on stream.

IV. That the said United States of America is the appropriator of said water, and said appropriation was made on the 27<sup>th</sup> day of December, A.D. 1909, and said appropriation and the diversion of said waters is to be effected and consummated by means of said dam, canal, and reservoir and distributing system.

V. That the said United States also hereby claims said ditch, and the right of way therefor, and for said water by it conveyed, or to be conveyed, from said point of appropriation to said land, or point of final discharge, and also the right of location upon any lands of any dams, flumes, reservoirs, constructed or to be constructed, by United States in appropriating, and in using said water.

VI. That the said United States also claims the right to keep in repair, and to enlarge said means of water appropriation at any time, and the right to dispose of said right, water, ditch or said appurtenances in part or whole at any time.

CLAIMING the same, all and singular, under any and all laws, National and State, and in accordance with the rulings and decisions thereunder, in the matter of water rights.

Together with all and singular, the hereditaments and appurtenances thereunto belonging and appertaining or to accrue to the same.

THE UNITED STATES OF AMERICA

By H. J. Savage

Its officer and agent in that behalf and thereunto duly authorized by the Secretary of the Interior.

State of Montana, )  
County of Lewis & Clark, ) (ss

H. J. Savage, having first been duly sworn, deposes and says, that he is of lawful age

*See Vol 90 Page 512*

D-320-Bessie Brock Co. Bate

and an officer and agent of the United States of America, the appropriator and claimant of the water and the water right mentioned in the foregoing notice of appropriation and claim, and that affiant makes the said appropriation of said water and claims the said water right for and on behalf of the said United States, as its agent thereunto duly authorized, that affiant is the person whose name is subscribed thereto as officer and agent of the appropriator and claimant, the said United States; that he knows the contents of the said foregoing notice and that the matters and things therein stated are true.

H. N. Savage

Subscribed and sworn to before me, this 27th day of December, A. D. 1909.

Julius Barney

(SEAL)

Notary Public in and for the State of Montana, residing at Helena, Montana.

My commission expires June 19, 1910.

Recorded at request of E. P. Tabor, this 3rd day of Jan. 1910, at 9-04 oclock AM.

C. T. Young, County Recorder.

No. 4879-

By J. R. Sauser, Deputy.

\*\*\*\*\*

R/10

Transcribed from Flathead County Records, Book 71 Water Rights, Page 398. ✓

NOTICE OF APPROPRIATION.

The United States of America, )

State of Montana, (ss

County of Flathead, ) TO ALL WHOM THESE PRESENTS MAY CONCERN:

BE IT KNOWN That the United States of America, under and by virtue of an Act of the Legislative Assembly of the State of Montana, entitled: "An Act authorizing the Government of the United States to appropriate the waters of the streams in the State of Montana, subject to certain restrictions", approved February 27, 1906, and acting by and through H. N. Savage, Supervising Engineer, thereunto duly authorized by the Secretary of the Interior of the said United States in that behalf, does hereby publish and declare as a legal notice to all the world, as follows, to-wit:

- I. That the said United States has a legal right to the use, possession and control of and claims 20 cubic feet per second of the waters of Unnamed stream in said County and State, for irrigating and other purposes.
- II. That the purpose for which said water is claimed, and the place of intended use is for the purpose of irrigating 800 acres of land on the Flathead Indian Reservation for domestic uses, and for developing power for pumping and other purposes.
- III. That the means of diversion, with size of flume, ditch, pipe, or aqueduct by which it is intended to divert the said water, is as follows; Diverting dam and canal 20 x 5 feet leading to storage reservoir and distributing system, the lands to be irrigated lie in T 22 N R 20 W M. P. M. The development of power is contemplated by turbines at suitable points on stream and canal.
- IV. That the said United States of America is the appropriator of said water, and said appropriation was made on the 27th day of December, A.D. 1909, and said appropriation and the diversion of said waters is to be effected and consummated by means of said dam, canal, reservoir and distributing system.
- V. That the said United States also hereby claims said ditch and the right of way there-

W. P. Tabor

LAKE COUNTY, MONTANA

for, and for said water by it conveyed, or to be conveyed, from said point of appropriation to said land or point of final discharge, and also the right of location upon any lands of any dams, flumes, reservoirs, constructed or to be constructed, by United States in appropriating and in using said water.

VI. That the said United States also claims the right to keep in repair and to enlarge said means of water appropriation at any time, and the right to dispose of said right, water, ditch or said appurtenances in part or whole at any time.

Claiming the same all and singular, under any and all laws, National and State and in accordance with the rulings and decisions thereunder, in the matter of water rights.

TOGETHER with all and singular, the hereditaments and appurtenances thereunto belonging and appertaining or to accrue to the same.

THE UNITED STATES OF AMERICA,

By H. N. Savage

Its officer and agent in that behalf and thereunto duly authorized by the Secretary of the Interior.

State of Montana, )  
County of Lewis & Clark. ) ss

H. N. Savage, having first been duly sworn, deposes and says, that he is of lawful age and an officer and agent of the United States of America, the appropriator and claimant of the water and water right mentioned in the foregoing notice of appropriation and claim, and that affiant makes the said appropriation of said water and claims the said water right for and on behalf of the said United States as its agent thereunto duly authorized, that affiant is the person whose name is subscribed thereto as officer and agent of the appropriator and claimant, the said United States; that he knows the contents of the said foregoing notice and that the matters and things therein stated are true.

H. N. Savage

Subscribed and sworn to before me, this 27th day of December, A. D. 1909.

Julius Barney

Notary Public in and for the State of Montana, residing at Helena, Montana. My commission expires June 19, 1910.

(SEAL)

Recorded at request of E. P. Tabor, this 3rd day of January, 1910 at 9-05 o'clock AM.

C. T. Young, County Recorder.

By J. R. Sauser, Deputy.

No. 4880

\*\*\*\*\*

Transcribed from Flathead County Records, Book 71 Water Rights, Page 400.

NOTICE OF APPROPRIATION

The United States of America, )

State of Montana ) ss

County of Flathead. ) TO ALL WHOM THESE PRESENTS MAY CONCERN:

BE IT KNOWN That the United States of America, under and by virtue of an Act of the Legislative Assembly of the State of Montana, entitled "An Act authorizing the Government of the United States to appropriate the waters of the streams in the State of Montana, subject to certain restrictions", approved February 27, 1905, and acting by and through H. N. Savage Supervising Engineer, thereunto duly authorized by the Secretary of the Interior of the said

R/2

D. 200—Berrett-Buck Co. Print

United States in that behalf, does hereby publish and declare as a legal notice to all the world as follows, to-wit:

- I. That the said United States has a legal right to the use, possession and control of and claims 100,000 cubic feet per second of the waters of Flathead River in said County and State for irrigating and other purposes.
- II. That the purpose for which said water is claimed, and the place of intended use is for the purpose of irrigating 50,000 acres of land on the Flathead Indian Reservation, for domestic uses, and for developing power for pumping and other purposes.
- III. That the means of diversion, with size of flume, ditch, pipe or aqueduct, by which it is intended to divert the said water, is as follows: A dam and tunnel 11 x 11 feet and such other tunnels as are needed and pumps, pipes and canals to carry water to the land. Said tunnels are to lead to suitable machinery to pump water and furnish power for other purposes, and pipe lines and pumps are to be located south-west of Polson at the Big Rock Rapids and at such other points as are suited to reach the lands requiring irrigation. The lands to be irrigated lie in Tps. 20, 21, 22N. R. 19, 20 E1 and 22 W. M. P. M. The development of power is contemplated by turbines located at the outlet of the proposed tunnels and at such points along the river as proper fall exist, thruout the Reservation.
- IV. That the said United States of America, is the appropriator of said water and said appropriation was made on the 27<sup>th</sup> day of December, A. D. 1910, and said appropriation and the diversion of said waters is to be effected and consummated by means of said dam, tunnels, pumps, pipes and canals.
- V. That the said United States also hereby claims said ditch and the right of way therefor, and for said water by it conveyed, or to be conveyed, from said point of appropriation to said land or point of final discharge, and also the right of location upon any lands of any dams, flumes, reservoirs, constructed or to be constructed by United States in appropriating, and impounding said water.
- VI. That the said United States also claims the right to keep in repair and to enlarge said means of water appropriation at any time, and the right to dispose of said right, water, ditch, or said appurtenances in part or whole at any time.

CLAIMING the same, all and singular, under any and all laws, National and State and in accordance with the rulings and decisions thereunder, in the matter of water rights.

TOGETHER with all and singular, the hereditaments thereunto belonging and appertaining or to accrue to the same.

THE UNITED STATES OF AMERICA

By H. N. Savage

Its officer and agent in that behalf and thereunto duly authorized by the Secretary of the Interior.

State of Montana,                    )  
  (ss  
County of Lewis & Clark.

H. N. Savage, having first been duly sworn, deposes and says, that he is of lawful age and an officer and agent of the United States of America, the appropriator and claimant of the water and the water right mentioned in the foregoing notice of appropriation and claim, and that affiant makes the said appropriation of said water and claims the said water right for and on behalf of the said United States, as its agent thereunto duly authorized, that affiant is the person whose name is subscribed thereto as officer and agent of the appropriator and claimant, the said United States; that he knows the contents of the said foregoing



notice and that the matters and things therein stated are true.

H. R. Savage

Subscribed and sworn to before me this 27th day of Dec. A. D. 1909.

Julius Barney

Notary Public in and for the State of Montana, residing at Helena, Montana. My Commission expires June 19, 1910.

(SEAL)

Recorded at request of E. F. Tabor, this 3rd day of Jan. 1910 at 9-06 o'clock AM.

C. T. Young, County Recorder.

By J. R. Sausser, Deputy.

No. 4881-

\*\*\*:\*\*\*\*\*

Transcribed from Flathead County Records, Book 71 Water Rights, Page 401. ✓

NOTICE OF WATER APPROPRIATION

TO WHOM THESE PRESENTS MAY CONCERN: I, Francis P. Ryder, of Bigfork, Montana, by virtue of Sections 4840 to 4891 inclusive of the Revised Codes of Montana, and all acts amendatory thereof, have appropriated and hereby do appropriate two and one half cubic feet per second of time of the waters of Glen Creek which runs through sections twenty-two twenty-eight and twenty-nine of Township twenty-five north, range nineteen west, emptying into Flathead Lake in said Section twenty-nine in Flathead County, Montana.

Said water is claimed and appropriated for mining, mechanical, industrial, irrigating, domestic and other useful and beneficial uses and purposes upon the following described land, situate in said County, to-wit:

The most northerly three quarters in width of Lot three in section twenty, and the most northerly three quarters in width of the northwest quarter of the southwest quarter of section twenty-one, township and range aforesaid.

Said waters are to be diverted from said stream by means of a ditch thirty inches in width on the bottom and ten inches in depth at a point on the right bank thereof where the notice of appropriation is posted on a fir tree in said creek about ten rods below a large rock slide (being the first rock slide above the mouth of said creek) which is in the north central part of the northwest quarter of the northeast quarter of said section twenty-eight. The date of said appropriation is the thirtieth day of December nineteen hundred nine. The name of the appropriator is Francis P. Ryder.

Witness my hand this fourteenth day of January, in the year nineteen hundred ten.

Francis P. Ryder

[Notary Seal]

State of Montana, }  
County of Flathead. } ss

Francis P. Ryder, being first duly sworn, says: That he is the appropriator named in the and the person whose name is subscribed to the foregoing notice of water appropriation; that he has read such notice and knows the contents thereof, and that the statements therein made are true.

Francis P. Ryder

Subscribed and sworn to before me, this fourteen th day of January in the year nine-  
teen hundred ten.

C. H. Foot

Notary Public for the State of Montana, residing  
at Kalispell, Montana. My Commission expires August  
10, 1912.

(SEAL)

Recorded at request of F. C. Williams this 15th day of Jan. 1910 , at 4-50 oclock PM.

C. T. Young, County Recorder.

No. 5144-

By Fred S. Perry, Deputy.

\*\*\*\*\*

R/10

Transcribed from Flathead County Records, Book 71 Water Rights, Page 403. ✓

NOTICE OF APPROPRIATION

The United States of America, )  
State of Montana (ss  
County of Flathead )

TO ALL WHOM THESE PRESENTS MAY CONCERN:

BE IT KNOWN, That the United States of America, under and by virtue on an Act of the  
Legislative Assembly of the State of Montana, entitled : " An Act authorizing the Government  
of the United States to appropriate the water of the streams in the State of Montana, subject  
to certain restrictions", approved February 27, 1905, and acting by and through H. N.  
Savage, Supervising Engineer, thereunto duly authorized by the Secretary of the Interior  
of the said United States in that behalf, does hereby publish and declare as a legal notice  
to all the world, as follows, to-wit:

I. That the said United States has a legal right to the use, possession and control of  
and claims 100,000 cubic feet per second of the waters of The Flathead River in said County and  
State, for irrigating and other purposes.

II. That the purpose for which said water is claimed and the place of intended use is for  
the purpose of irrigating 50,000 acres of land on the Flathead Indian Reservation for domestic  
uses, and for developing power for pumping and other purposes.

III. That the means of diversion, with size of flume, ditch, pipe or aqueduct, by which  
it is intended to divert the said water, is as follows; a dam or dams and tunnel 11 x 11 feet  
and such other tunnels as are needed and pumps, pipes and canals to carry the water to the  
land. Said tunnels are to lead to suitable machinery to pump water and furnish power for  
other purposes, and pipe lines and pumps are to be located southwest of Polson at the Big Rock  
Rapids and at such other points as are suited to reach the land requiring irrigation. the lands  
to be irrigated lie in Tps. 20, 21, 22 N. Rs 19 20, 21 & 22, W. M. P. M. The development of  
power is contemplated by turbines located at the outlet of the proposed tunnels and at such  
other points along the river as proper fall exist, throught the Reservation.

IV. That the said United States of America is the appropriator of said water and said app-  
ropriation was made on the 22 day of Jan. A. D. 1910 and said appropriation and the diversion  
of said waters is to be effected and consummated by means of said dams, tunnels, pumps, pipes  
and canals.

V. That the said United States also hereby claims said ditch and the right of way there-  
for, and for said water by it conveyed, or to be conveyed, from said point of appropriation  
to said land or point of final discharge, and also the right of location upon any lands of

*See also the records*

LAKE COUNTY, MONTANA

any dams, flumes, reservoirs, constructed or to be constructed, by the United States, in appropriating, and inusing said water.

VI. That the said United States also claims the right to keep in repair and to enlarge said means of water appropriation at any time and the right to dispose of said right, water, ditch or said appurtenances, in part or whole at any time.

CLAIMING the same, all and singular, under any and all laws, National and State, and in accordance with the rulings and decisions thereunder in the matter of water rights. TOGETHER WITH ALL AND SINGULAR the hereditaments, and appurtenances thereunto belonging and appertaining or to accrue to the same.

THE UNITED STATES OF AMERICA

By H. N. Savage,

Its officer and agent in that behalf and thereunto duly authorized by the Secretary of the Interior.

State of Montana, )  
County of Missoula. ) ss

H. N. Savage, having first been duly sworn, deposes and says that he is of lawful age and an officer and agent of the United States of America the appropriator and claimant of the water and the water right mentioned in the foregoing notice of appropriation and claim and that affiant makes the said appropriation of said water and claims the said water right for and on behalf of the said United States as its agent thereunto duly authorized, that affiant is the person whose name is subscribed thereto as officer and agent of the appropriator and claimant, the said United States; that he knows the contents of said foregoing notice and that the matters therein stated are true.

H. N. Savage

Subscribed and sworn to before me this 21 day of Jan. A. D. 1910.

George H. Beckwith

Notary Public for the State of Montana, residing at St. Ignatius, Missoula County, My commission expires ninth day of Sept. 1911.

(SEAL)

Recorded at request of E. F. Tabor Jan'y 28th, 1910. C. T. Young, Co. Recorder.

No. 5278-

\*\*\*\*\*

Transcribed from Flathead County Records, Book 71 Water Rights, Page 405. ✓  
Location of Water Right.

NOTICE OF APPROPRIATION

State of Montana, )  
County of Flathead. ) ss To All whom these Presents may Concern:-

BE IT KNOWN, That Lucinda Markle of Camas in the County of Sanders in the State of Montana, does hereby publish and declare, as a legal notice to all the world, as follows, to-wit:  
That Lucinda Markle has a legal right to the use, possession and control of and claims one Hundred (100) inches, Miners' measurement, equal to 2½ cubic feet, of the waters of a certain spring and seepage therefrom in the County and State aforesaid, for irrigating and other useful and beneficial purposes.

That the purpose for which said water is claimed is irrigating, domestic and other beneficial purposes.

That the place of intended use is on W $\frac{1}{2}$  NW $\frac{1}{4}$  Section 2, and E $\frac{1}{2}$  of NE $\frac{1}{4}$  of Section 3 in Township 22 north range 23 west of the Montana Meridian.

That the means of diversion with size of flume, ditch, pipe or aqueduct, by which she intends to divert the said water is as follows;- a ditch 24 inches by 10 inches in size which carries and conducts 100 inches, miners' measurement, equal to 2 $\frac{1}{2}$  cubic feet of water from said spring and seepage which said ditch diverts the water from said spring and runs thence easterly thence over and upon said land.

That Lucinda Markle appropriated and took said water on the 30th day of January, A. D. 1910, by means of said ditch.

That the name of the appropriator of said water is Lucinda Markle.

That Lucinda Markle also hereby claims said ditch and the right of way therefor, and for said water by it conveyed, or to be conveyed from said point of appropriation to said land or point of final discharge, and also the right of location upon any lands, of any dams, flumes, reservoirs, constructed or to be constructed by said Lucinda Markle in appropriating and using said water.

That she also claims the right to keep in repair and to enlarge said means of water appropriation at any time, and the right to dispose of the said right, water, ditch or said appurtenances in part or whole at any time.

Claiming the same all and singular, under any and all laws, national or state, acts of Congress and Federal and State Court rulings and decisions thereunder, in the matter of water rights.

Together with all and singular, the hereditaments and appurtenances thereunto belonging and appertaining or to accrue to the same.

Witness my hand at Thompson, Montana, this 3rd day of February, 1910.

Lucinda Markle, Claimant

By W. Markle, Her father and Natural Guardian and her agent.

State of Montana, )  
County of Sanders, ) ss

W. Markle being first duly sworn on his oath deposes and says;- that he is of lawful age and the father and natural guardian of Lucinda Markle, the appropriator and claimant of the water and water right mentioned in the foregoing notice of appropriation and claim and that he makes this affidavit for and on behalf of the said appropriator and claimant; that he has read the foregoing notice of appropriation and claim and knows the contents thereof, and that the matters and things therein set forth are true of his own knowledge.

W. Markle

Subscribed and sworn to before me this 3rd day of February, 1910.

W. E. Nippert

(SEAL)

Clerk of the District Court, Sanders County, Montana.

Recorded at the request of W. Markle, this 19th day of February, 1910 at 2-55 o'clock PM.

C. T. Young, County Recorder.

R/10

## LAKE COUNTY, MONTANA

Transcribed from Flathead County Records, Book 71 Water Rights, Page 406. ✓

## NOTICE OF APPROPRIATION

The United States of America )  
 State of Montana (ss  
 County of Flathead ) TO ALL WHOM THESE PRESENTS MAY CONCERN:

BE IT KNOWN, That the United States of America, under and by virtue of an Act of the Legislative Assembly of the State of Montana, entitled: " An Act authorizing the Government of the United States to appropriate the waters of the streams in the State of Montana, subject to certain restrictions", approved February 27, 1905, and acting by and through H. W. Savage, Supervising Engineer, thereunto duly authorized by the Secretary of the Interior of the said United States in that behalf, does hereby publish and declare as a legal notice to all the world, as follows, to-wit:

- I. That the said United States has a legal right to the use, possession and control of and claims 100,000 cubic feet per second of the waters of Flathead River insaid County and State, for irrigating and other purposes.
  - II. That the purpose for which said water is claimed , and the place of intended use is for the purpose of irrigating 50,000 acres of land on the Flathead Indian Reservation, for domestic uses, and for developing power for pumping and other purposes.
  - III. That the means of diversion with size of flume, ditch, pipe or aqueduct by which it is intended to divert the said water is as follows; a dam across the river near this notice and canals and tunnels with a capacity of ten thousand second feet leading from same to a power house, suitable hydraulic and electric machinery to develop power and to elevate water to the bench lands along the river together with pumps, pipes flumes, reservoirs and canals to convey, store and distribute water to the lands described including electric transmission lines to convey power to distant points for pumping water and other purposes. the lands to be irrigated lie in Tps. 19 to 25 N. Rs. 19 to 22 W. M. P. M. The development of power is contemplated by turbines at above named power house and at other suitable sites within the Flathead Indian Reservation.
  - IV. That the said United States of America is the appropriator of said water and said appropriation was made on the 29<sup>th</sup> day of March A. D. 1910, and said appropriation and the <sup>and consummated</sup> diversion of said waters is to be effected by means of said dams, cuts, tunnels, pumps, pipes, reservoirs, flumes, canals and hydraulic and electric machinery.
  - V. That the said United States also hereby claims said ditch and the right of way therefor, and for said water by it conveyed, or to be conveyed, from said point of appropriation to said land or point of final discharge, and also the right of location upon any lands of any dams, flumes, reservoirs, constructed or to be constructed, by the United States in appropriating , and in using said water.
  - VI. That the said United States also claims the right to keep in repair and to enlarge said means of water appropriation at any time, and the right to dispose of said right, water ditch or said appurtenances in part or whole at any time.
- Claiming the same, all and singular, under any and all laws, National And State, and in accordance with the rulings and decisions thereunder, in the matter of water rights.
- Together with all and singular, the hereditaments and appurtenances thereunto belonging and appertaining, or to accrue to the same.

D-260-Private Stock Co., Butte

The United States of America

By H. H. Savage

Its Officer and agent in that behalf and thereunto duly authorized by the Secretary of the Interior.

State of Montana, )  
County of Lewis & Clark. (ss

H. H. Savage having first been duly sworn, deposes and says, that he is of lawful age and an officer and agent of the United States of America, the appropriator and claimant of the water and the water right mentioned in the foregoing notice of appropriation and claim, and that affiant makes the said appropriation of said water and claims the said water right for and on behalf of the said United States, as its agent thereunto duly authorized that affiant is the person whose name is subscribed thereto as the officer and agent of the appropriator and claimant, the said United States; that he knows the contents of the said foregoing notice and that the matters and things therein stated are true.

H. H. Savage

Subscribed and sworn to before me this 29th day of March, A. D. 1910.

Julius Barney

(Julius Barney)

(Notarial Seal)

(Lewis & Clark County, Montana)

Notary Public in and for the State of Montana, residing at Helena, Mont. My commission expires June 19th, 1910.

Recorded at request of E. F. Tabor this 11th day of April, 1910 at 2-20 o'clock PM.

C. T. Young, County Recorder.

No. 6304-

By Fred S. Perry, Deputy.

\*\*\*\*\*

Transcribed from Flathead County Records, Book 71 Water Rights, Page 408.

NOTICE OF APPROPRIATION

The United States of America, )

State of Montana (ss

County of Flathead. )

TO ALL WHOM THESE PRESENTS MAY CONCERN:

BE IT KNOWN, That the United States of America, under and by virtue of an act of the Legislative Assembly of the State of Montana, entitled: "An Act authorizing the Government of the United States to appropriate the water of the streams in the State of Montana, subject to certain restrictions", approved February 27, 1905, and acting by and through H. H. Savage, Supervising Engineer, thereunto duly authorized by the Secretary of the Interior of the said United States in that behalf, does hereby publish and declare as a legal notice to all the world, as follows, to-wit;

1. That the said United States has a legal right to the use, possession and control of and claims 100,000 cubic feet per second of the waters of the Flathead River in said County and State, for irrigating and other purposes.

2. That the purpose for which said water is claimed, and the place of intended use is for the purpose of irrigating 50,000 acres of land on the Flathead Indian Reservation for domestic uses and for developing power for pumping and other purposes.

Appointed Feb 1 1910

## LAKE COUNTY, MONTANA

III. That the means of diversion with size of flume, ditch, pipe or aqueduct, by which it is intended to divert the said water is as follows; a dam where this notice is posted, a tunnel 11 x 11 feet leading from this point to a power house, also such other dams and tunnels & canals as are needed to fully utilize the water claimed; pumping plants at the Big Rock rapids and other other suitable points, pipe lines, flumes, reservoirs and canal systems to elevate, convey, store and distribute water to the lands described and needing irrigation and also such other works as will fully utilize all the fall available in the Flathead River within the Flathead Indian Reservation, including hydraulic and electric machinery, and transmission lines to develop power and convey it to points of use for pumping and other purposes. the lands to be irrigated lie in Tps. 19 to 25 N. Rs. 19 to 22 W. M. P. M. The development of power is contemplated by turbines at the above named and other suitable points on Flathead river together with necessary dams, canals, penstocks and other hydraulic and electric appliances.

IV. That the said United States of America is the appropriator of said water and said appropriation was made on the 29th day of March, A. D. 1910 and said appropriation and the diversion of said waters is to be effected and consummated by means of said dams, tunnels, pumps, pipes, reservoirs, canals and hydraulic and electric machinery.

V. That the said United States also <sup>hereby</sup> claims said ditch and the right of way therefor, and for said water by it conveyed, or to be conveyed, from said point of appropriation to said land or point of final discharge, and also the right of location upon any lands of any dams, flumes, reservoirs, constructed or to be constructed, by the United States in appropriating and in using said water.

VI. That the said United States also claims the right to keep in repair and to enlarge said means of water appropriation at any time, and the right to dispose of said right, water, ditch or said appurtenances in part or whole, at any time.

Claiming the same, all and singular, under any and all laws, National and State, and in accordance with the rulings and decisions thereunder, in the matter of water rights.

Together with all and singular, the hereditaments and appurtenances thereunto belonging and appertaining, or to accrue to the same.

The United States of America

By H. N. Savage, its officer and agent in that behalf, and thereunto duly authorized by the Secretary of the Interior.

State of Montana,                    )  
  { ss  
County of Lewis & Clark.        )

H. N. Savage having first been duly sworn, deposes and says that he is of lawful age and an officer and agent of the United States of America, the appropriator and claimant of the water and the water right mentioned in the foregoing notice of appropriation and claim, and that affiant makes the said appropriation of said water and claims the said water right for and on behalf of the said United States, as its agent thereunto duly authorized, that affiant is the person whose name is subscribed thereto as officer and agent of the appropriator and claimant, the said United States; that he knows the contents of the said foregoing notice, and that the matters and things therein stated are true.

H. N. Savage

9-100-50000-3000-00-0000

Subscribed and sworn to before me, this 29<sup>th</sup> day of March A. D. 1910

Julius Barney

Notary Public in and for the State of Montana, residing at Helena, Mont. My commission expires June 19th, 1910.

) Julius Barney)  
(Notarial Seal)  
( Lewis & Clark)  
(County, Montana)

Recorded at request of E. F. Tabor this 11th day of April, 1910 at 2-21 oclock PM.

C. T. Young, County Recorder.

No. 6305-

By Fred S. Perry, Deputy.

\*\*\*\*\*

Transcribed from Flathead County Records, Book 71 Water Rights, Page 409.

NOTICE OF APPROPRIATION

The United States of America )  
State of Montana ( ss  
County of Flathead. )

TO ALL WHOM THESE PRESENTS MAY CONCERN:

BE IT KNOWN, That the United States of America, under and by virtue of an Act of the Legislative Assembly of the State of Montana, entitled ; " An Act authorizing the Government of the United States to appropriate the water of the streams in the State of Montana, subject to certain restrictions", approved February 27, 1905, and acting by and through H. B. Savage, Supervising Engineer, thereunto duly authorized by the Secretary of the Interior of the said United States in that behalf, does hereby publish and declare as a legal notice to all the world, as follows, to-wit:

I. That the said United States has a legal right to the use, possession and control of and claims 100,000 cubic feet per second of the waters of <sup>the</sup> Flathead river in said County and State, for irrigating and other purposes.

II. That the purpose for which said water is claimed, and the place of intended use is for the purpose of irrigating 50,000 acres of land on the Flathead Indian Reservation, for domestic uses, and for developing power for pumping and other purposes.

III. That the means of diversion, with size of flume, ditch, pipe or aqueduct by which it is intended to divert the said water, is as follows: a dam across the river near this notice and tunnels and open cuts leading from the river having an area of 1000 square feet, conveying water to a power house situated about one-half mile west hereof, and such pumps, pipes, reservoirs, flumes and canals as are necessary to raise, convey, store and distribute water to the lands described, also such hydraulic and electric machinery as will be needed to develop convey and apply power for pumping and other purposes, the lands to be irrigated lie in Tps. 19 to 25 N. Rs. 19 to 22 W. M. P. M. The development of power is contemplated by turbines at above named power house and other suitable sites within the Flathead Indian Reservation.

IV. That the said United States of America is the appropriator of said water , and said appropriation was made on the 29<sup>th</sup> day of March. A. D. 1910, and said appropriation and the diversion of said waters is to be effected and consummated by means of said dams, tunnels, cuts, pumps, pipes, reservoirs, flumes and canals and hydraulic and electric machinery.

V. That the said United States also hereby claims said ditch and the right of way therefor, and for said water by it conveyed, or to be conveyed, from said point of appropriation to said land or point of final discharge, and also the right of location upon any lands of

*Original filed April 29 1910*



LAKE COUNTY, MONTANA

any dams, flumes, reservoirs, constructed or to be constructed by the United States in appropriating, and inusing said water.

VI. That the said United States also claims the right to keep in repair and to enlarge said means of water appropriation at any time, and the right to dispose of said right, water, ditch or said appurtenances in part or whole, at any time.

Claiming the same, all and singular, under any and all laws, national and state and in accordance with the rulings and decisions thereunder, in the matter of water rights.

Together with all and singular, the hereditaments thereunto belonging and appertaining or toaccrue to the same.

The United States of America

By H. N. Savage, Its officer and agent in that behalf and thereunto duly authorized by the Secretary of the Interior.

State of Montana, )  
County of Lewis & Clark. ) ss

H. N. Savage, having first been duly sworn, deposes and says, that he is of lawful age, and an officer and agent of the United States of America, the appropriator and claimant of the water and <sup>the</sup> water right mentioned in the foregoing notice of appropriation and claim, and that affiant makes the said appropriation of said water and claims the said water right for and on behalf of the said United States, as its agent thereunto duly authorized, that affiant is the person whose name is subscribed thereto as officer and agent of the appropriator and claimant the said United States; that he knows the contents of the said foregoing notice and that the matters and things therein stated are true.

H. N. Savage

Subscribed and sworn to before me this 29<sup>th</sup> day of March, A. D. 1910.

Julius Barney

(Julius Barney) Notary Public in and for the State of Montana, residing at Helena, Mont. My commission expires June 19th, 1910.  
(Notarial Seal)  
(Lewis & Clark)  
(County, Montana)

Recorded at request of B. F. Tabor this 11th day of April, 1910 at 2-22 oclock PM.

C. F. Young, County Recorder.

By Fred S. Perry, Deputy.

No. 6306-

\*\*\*\*\*

Transcribed from Flathead County Records, Book 71 Water Rights, Page 411. ✓

NOTICE OF APPROPRIATION

State of Montana, )  
County of Flathead. ) ss

To All Whom These Presents May Concern:

Be it Known, that Henry Fisher of Helena, Lewis and Clark County and State, do hereby publish and declares, as a legal notice to all the world, as follows, to-wit:

1. That he ha- a legal right to the use, possession and control of and claims 500 inches of the waters of School Meadow Creek in said County and state, for irrigating and other purposes.

D-201-Berrett-Stock Co. - Bette

*Deeded to Arlin Hanson, Sep 20-2 - 15D-Pg 411*

11. That the purpose for which said water is claimed, and the place of intended use is Irrigation, power, domestic and other purposes; the land to be irrigated is Lot 4, the southwest quarter (SW $\frac{1}{4}$ ) of the northwest quarter (NW $\frac{1}{4}$ ) and the northwest quarter (NW $\frac{1}{4}$ ) of the southwest quarter (SW $\frac{1}{4}$ ) of section 1, township 26 north of range 19 west, Montana Meridian.

111. That the means of diversion, with size of flume, ditch, pipe or aqueduct by which he intends to divert the said water is as follows: A ditch 48 inches by 48 inches in size, which carries and conducts 500 inches of water from said Creek; which said ditch diverts the water from said stream at a point upon its south bank, and runs thence southerly the point of diversion of this ditch is south 190 feet from a point 1700 feet east from the northwest corner of section 1, township 26, north of range 19 west thence over and upon said land.

1V. That he appropriated and took said water on the 27th day of April, A. D. 1910 by means of said ditch then commenced.

V. That the name of the appropriator of said water is Henry Fisher.

VI. That he also hereby claims said ditch and the right of way therefor, and for said water by it conveyed, or to be conveyed from said point of appropriation to said land or point of final discharge, and also the right of location upon any lands of any dams, flumes, reservoirs, constructed or to be constructed, by him in appropriating and in using said water.

VII. That he also claims the right to keep in repair and to enlarge said means of water appropriation at any time, and the right to dispose of said right, water, ditch or said appurtenances in part or whole at any time.

Claiming the same, all and singular, under any and all laws, national and state and all rulings and decisions thereunder, in the matter of water rights.

Together with all and singular, the hereditaments and appurtenances thereunto belonging and appertaining or to accrue to the same

Witness my hand at Flathead County, Montana, this 27th day of April, 1910.

Henry Fisher

State of Montana, )  
County of Lewis and Clark. ) ss

Henry Fisher, having first been duly sworn, deposes and say that he is of lawful age, and the appropriator and claimant of the water and water right mentioned in the foregoing notice of appropriation and claim and the person whose name is subscribed thereto as the appropriator and claimant, that he knows the contents of said foregoing notice and that the matters and things therein stated are true.

Henry Fisher

Subscribed and sworn to before me this 30th day of April, A. D. 1910.

Chad. A. Spaulding

(Chad A. Spaulding)  
(Notarial Seal)  
(Lewis & Clark)  
(County, Montana)

Notary Public for the State of Montana, residing at Helena, My commission expires Dec. 14th, 1911.

Recorded at request of Fisher this 11th day of May, 1910 at 8-00 oclock AM.

No. 6801-

C. T. Young, County Recorder.

\*\*\*\*\*

R/10

## LAKE COUNTY, MONTANA

Transcribed from Flathead County Records, Book 71 Water Rights, Page 412. ✓

## NOTICE OF APPROPRIATION

State of Montana,                    )  
  (ss  
County of Flathead.                )     To All Whom these Presents May Concern:

Be it Known, that I John Clairmont, residing in said County and State, do hereby publish and declare, as a legal notice to all the world, as follows, to-wit:

I. That I have a legal right to the use, possession and control of and claim four hundred and forty (440) inches of the waters of Mud Creek in said County and State for irrigating and other purposes.

II. That the purpose for which said water is claimed, and the place of intended use is for irrigating the allotments of John, Mary, Joseph E. Lillian, Harold and Rosalie Clairmont, viz. S/2 of the NE/4 & SW/4 & E2 of SW/4 of Sec. 8, and the NE of NW of Sec. 17, and the NE of NE of Sec. 17 and the NW of the NW of Sec. 18, Twn. 21 R. 19 W.

III. That the means of diversion with size of flume, ditch, pipe or aqueduct, by which he intend to divert the said water is as follows; a ditch <sup>inches</sup> 30/ by 24 inches in size which carries and conducts 440 inches of water from said Mud creek; which said ditch diverts the water from said stream at a point upon its left bank, and runs thence from the NE of the NE/4 of Sec. 4 in a southwesterly direction until it enters the allotment of Lillian Clairmont the S/2 of NE/4 of Sec. 8, near the NE corner, thence southwesterly on the allotment of John Clairmont, thence southerly upon the allotment of Rosalie Clairmont, thence over and upon said land ( or mining claim.)

IV. That he appropriated and took said water on the 15th day of October, A. D. 1895, by means of said ditch.

V. That the name of the appropriators of said water are John, Mary, Joseph E., Lillian, Harold and Rosalie Clairmont.

VI. That they also hereby claim said ditch and the right of way therefor, and for said water by it conveyed, or to be conveyed from said point of appropriation to said land or point of final discharge, and also the right of location upon any lands of any dams, flumes, reservoirs, constructed or to be constructed, by them, in appropriating and in using said water.

VII. That they also claim the right to keep in repair and to enlarge said means of water appropriation at any time, and the right to dispose of the said right, water, ditch or said appurtenances in part or whole at any time.

Claiming the same all and singular, under any and all laws, National and State, and the rulings and decisions thereunder, in the matter of water rights.

Together with all and singular, the hereditaments and appurtenances thereunto belonging and appertaining, or to accrue to the same.

Witness my hand at Ronan, Montana, this 18th day of April, 1910.

John Clairmont.

State of Montana,                    )  
  (ss  
County of Missoula.                )

John Clairmont, having first been duly sworn, depose and say that he is of lawful age and that he is the appropriator and claimant of the water and water right mentioned in the foregoing notice of appropriation and claim, and the person whose name is subscribed thereto as the appropriator and claimant, that he knows the contents of said foregoing notice and that the matters and things therein stated are true.

John Clairmont

D-252-Beulah State Co. 1910

Subscribed and sworn to before me this 18th day of April, A. D. 1910.

D. D. Hull

( D. D. Hull )  
(Notarial Seal)  
(Missoula County)  
(Montana)

Notary Public in and for the State of Montana, residing at Ronan, Montana. My commission expires February 27th, 1911. County, Montana.

Recorded at request of John Clairmont this 24th day of May, 1910 at 1-00 o'clock PM.

C. T. Young, County Recorder.

No. 7007-

By Fred S. Perry, Deputy.

\*\*\*\*\*

P/10

Transcribed from Flathead County Records, Book 71 Water Rights, Page 416. ✓

NOTICE OF APPROPRIATION

State of Montana, )  
County of Missoula. )

{ss To All Whom These Presents May Concern:

BEIT KNOWN, That I, H. H. McVety, of Missoula, in said County and State, do hereby publish and declare, as a legal notice to all the world, as follows, to-wit:

I. That I have a legal right to the use, possession and control of and claim one hundred and fifty inches of the waters of Baker Creek insaid Flathead County and State for irrigating and other purposes.

II. That the purpose for which said water is claimed , and the place of intended use is domestic, irrigating and other good and useful purposes and the place of its intended use is upon the SW $\frac{1}{4}$  of SW $\frac{1}{4}$  Sec. 2 and NW $\frac{1}{4}$  of NW $\frac{1}{4}$  section eleven and the SW $\frac{1}{4}$  of NW $\frac{1}{4}$  of section eleven and the NW $\frac{1}{4}$  of SW $\frac{1}{4}$  section two, township 22 North of Range 23 west of Montana Meridian.

III. That the means of diversion, with size of flume, ditch, pipe , or aqueduct by which he intends to divert the said water is as follows; a ditch 36 inches by 24 inches in size which carries and conducts 150 inches of water from said Baker Creek; which said ditch diverts the water from said stream at a point upon its south west bank, and runs thence in a southeasterly direction, thence over and upon said land.

IV. That I appropriated and took said water on the 1st day of May, A. D. 1910, by means of said ditch.

V. That the name of the appropriator of said water is H.H. McVety.

VI . That I also hereby claim said ditch and the right of way therefor, and for said water by it conveyed, or to be conveyed, from said point of appropriation to said land or point of final discharge, and also the right of location upon any lands of any dams, flumes, reservoirs, constructed or to be constructed, by me in appropriating and in using said water.

VII. That I also claim the right to keep in repair and to enlarge said means of water appropriation at any time, and the right to dispose of the said right, water, ditch, or said appurtenances in part or whole at any time.

Claiming the same all and singular, under any and all laws, National and State and local rulings and decisions thereunder, in the matter of water rights.

Together with all and singular the hereditaments and appurtenances therunto belonging and appertaining, or to accrue to the same.

Witness my hand at Missoula, Montana, this 19th day of May, 1910.

H. H. McVety

LAKE COUNTY, MONTANA

State of Montana, )  
(ss  
County of Missoula. )

H. H. McVety, having first been duly sworn, deposes and says that he is of lawful age, and is the appropriator and claimant of the water and water right mentioned in the foregoing notice of appropriation and claim, and the person whose name is subscribed thereto as the appropriator and claimant, that he know the contents of said foregoing notice and the matters and things therein stated are true.

H. H. McVety

Subscribed and sworn to before me, this 26th day of May, A. D. 1910.

Thomas Nelson Marlowe

( Thomas Nelson Marlowe )  
( Missoula County-State )  
( of Montana- Notarial Seal )

Notary Public in and for the State of Montana, residing at Missoula, Montana. My commission expires March 9th, 1911.

Recorded at request of T. N. Marlowe this 31st day of May, 1910 at 8-30 oclock AM.

No. 7072-

C. T. Young, County Recorder.

\*\*\*\*\*

Transcribed from Flathead County Records, Book 71 Water Rights, Page 417. ✓

Notice of Appropriation

State of Montana, )  
(ss

County of Flathead. ) To all Whom These Presents May Concern:

BE IT KNOWN, that Maxime Matt of Polson, in said County and State, do hereby publish and declare as a legal notice to all the world, as follows, to-wit:

I. That I have a legal right to the use, possession and control of and claim 300 miners inches of the waters of Big Creek from a point 25 yards south of the N line of Sect 36 T. 24 Range 23, in said County and State, for irrigating and other purposes.

II. That the purpose for which said water is claimed, and the place of intended use is for irrigation of the following described lands. The south east quarter of section 25 Township 24 Range 23. Also lots 2 and 3 and south east quarter of the north west quarter and the north east quarter of the south west quarter of section 30 township 24 range 22 in Flathead County, State of Montana.

III. That the means of diversion with size of flume, ditch, pipe or aqueduct by which he intend to divert the said water is as follows; A ditch 48 inches by 24 inches in size which carries and conducts 300 inches of water from said stream; which said ditch diverts the water from said stream at a point upon its east bank in section 36, and runs thence north through section 36, thence north east through section 25 in township 24 range 23. Thence East by laterals through lots two and three and the south east quarter of the north west quarter and the north east quarter of the southwest quarter Sect. 30 township 24 Range 22 thence over and upon said land.

IV. That I appropriated and took said water on the 16th day of May, A. D. 1910, by means of said notice and labor upon same.

V. That the name of the appropriator of said water is Maxime Matt.

VI. That I also hereby claim said ditch and the right of way therefor, and for said water by it conveyed, or to be conveyed, from said point of appropriation to said land, or point of final discharge, and also the right of location upon any lands of any dams, flumes, reservoirs constructed or to be constructed, by him in appropriating and in using said water.

Vll. That I also claim the right to keep in repair and to enlarge said means of water appropriation at any time, and the right to dispose of said right, water, ditch or said appurtenances in part or whole, at any time.

Claiming the same all and singular, under any and all laws, national and state, and rulings and decisions thereunder, in the matter of water rights.

Together with all and singular, the hereditaments and appurtenances thereunto belonging and appertaining, or to accrue to the same

Witness my hand at Polson, Montana, this 16th day of May, 1910.

Maxime Matt

State of Montana, )  
 ) (ss  
County of Flathead. )

Maxime Matt, having first been duly sworn, depose and say that he is of lawful age and he is the appropriator and claimant of the water and water right mentioned in the foregoing notice of appropriation and claim and the person whose name is subscribed thereto as the appropriator and claimant, that he know the contents of said foregoing notice and that the matters and things therein stated are true.

Subscribed and sworn to before me, this 31st day of May, A. D. 1910.

F. P. Browne

( F. P. Browne)  
(Notarial Seal)  
(Flathead County)  
(Montana)

Notary Public for Montana, Residing at Polson, Montana.  
My commission expires Feb. 17, 1913.

Recorded at request of A. J. Lowary this 1st day of June, 1910 at 11-33 A. M.

C. T. Young, County Recorder.

No. 7098-

By J. R. Sauser, Deputy.

\*\*\*\*\*

Transcribed from Flathead County Records, Book 71 Water Rights, Page 418. ✓

NOTICE OF APPROPRIATION

State of Montana, )  
 ) (ss  
County of Sanders. )

To all whom these presents may concern:

BE IT KNOWN, That I, Robert F. Braun of Ronan, in said County and State, do hereby publish and declare, as a legal notice to all the world, as follows, to-wit:

1. That I have a legal right to the use, possession and control of and claim fifty inches of the waters of an unnamed creek tributary to the Little Bitter Root River rising about in Sec. 11, T. 22 N. R. 23 W., in said County and State for irrigating and other purposes.

11. That the purpose for which said water is claimed, and the place of intended use is for irrigating and domestic purposes upon the north half of north east quarter & the north-east quarter of north-west quarter of section 22 and the south-east quarter of south-west quarter of section 15, Tp. 22 N. R. 23 W.

111. That the means of diversion with size of flume, ditch, pipe or aqueduct, by which I intend to divert the said water is as follows; A ditch 12 inches by 12 inches in size which carries and conducts 50 inches of water from said creek, which said ditch diverts the water from said stream at a point upon its east bank, near the south boundary of Sec. 11, T. 22 N. R. 23 W. and runs the <sup>upon</sup> ace in a southerly direction to the land/which I intend to use the water, thence over and upon said land.

LAKE COUNTY, MONTANA

IV. That I appropriated and took said water on the 3rd day of June, A. D. 1910, by posting notice of appropriation at the point near which I intend to divert the water.

V. That the name of the appropriator of said water is Robert F. Braun-

VI. That I also hereby claim said ditch and the right of way therefor, and for said water by it conveyed, or to be conveyed, from point of appropriation to said land or point of final discharge, and also the right of location, upon any lands of any dams, flumes, reservoirs, constructed, or to be constructed, by me, or my representatives or assigns, in appropriating and in using said water.

VII. That I also claim the right to keep in repair and to enlarge said means of water appropriation at any time, and the right to dispose of the said right, water, ditch or said appurtenances in part or whole at any time.

Claiming the same all and singular, under any and all laws, national and state, and all rulings and decisions thereunder, in the matter of water rights.

Together with all and singular, the hereditaments and appurtenances thereunto belonging and appertaining or to accrue to the same.

Witness my hand at Sanders County, Montana, this 5th day of June, 1910.

Robert F. Braun

State of Montana, )  
                          ) ss  
County of Sanders )

Robert F. Braun, having first been duly sworn, deposes and says that he is of lawful age and is the appropriator and claimant of the water and water right mentioned in the foregoing notice of appropriation and claim, and the person whose name is subscribed thereto as the appropriator and claimant, that he knows the contents of said foregoing notice and that the matters and things therein stated are true.

Robert F. Braun

Subscribed and sworn to before me, this 5th day of June, A. D. 1910.

( Geo. H. Ogden )  
(Notarial Seal)  
(Sanders County, Montana)

Geo. H. Ogden,  
Notary Public for the State of Montana, residing  
at Plains, Mont. My Commission expires Nov. 25,  
1910. Sanders County, Montana.

Recorded at request of Robert F. Braun this 7th day of June, 1910 at 8-40 o'clock AM.

C. T. Young, County Recorder.

No. 7184-

By

\*\*\*\*\*

Transcribed from Flathead County Records, Book 71 Water Rights, Page 420.

NOTICE OF LOCATION OF WATER RIGHT

NOTICE IS HEREBY GIVEN to whom it may concern that we, the undersigned, did on the 4th day of June, 1910, appropriate a water right out of a stream known as and called Hell Roaring Creek, in Flathead County, Montana, which stream empties into the southeastern part of Flathead Lake. We claim the flow of the stream throughout the whole year, such flow being approximately five thousand miner's inches, measured according to the laws of the State of Montana.

The purposes for which it is claimed are for irrigation, to generate mechanical power, electric power and to transmit the same to any point within the State of Montana and to devote it to mechanical, domestic, industrial and <sup>any</sup> other useful and beneficial purpose. We intend to divert the water by means of pipes, canals, ditches or such other necessary means as may enable us to generate power and of such size as may be necessary to utilize the whole

D. 100-Beattie-Stat. Ch. 1888

flow thereof, and we claim the use of the power of the stream and the waters of the stream from a point on the stream from where we posted our notice of location a distance of about three miles and down stream a distance of about two and one half miles.

We posted a written notice, signed by ourselves and dated June 4th, 1910, at the point of intended diversion containing the number <sup>miners</sup> of inches claimed, the purpose for which claimed and place of intended use; the means of diversion, and t\_e size of flume, ditch, pipe or aqueduct by which we intended to divert it, the date of appropriation and names of appropriators, by me nailing such notice on a tree about thirty yards from the stream, on the north bank thereof, and about one half mile from the first fork above its mouth.

Dated this 4th day of June, 1910.

H. P. Napton  
D. F. Barloga  
Locators and Claimants.

State of Montana, )  
County of Flathead. )ss

H. P. Napton, being first duly sworn, upon his oath says: That he is of lawful age and one of the locators and claimants of the foregoing described water right; that he has read the foregoing statement and knows the contents thereof; that the locators are citizens of the United States of America; that said location is made in good faith and was made at the date set forth in said statement, and that the matters and facts set forth in the foregoing notice of location by them subscribed are true of his own knowledge.

H. P. Napton

Subscribed and sworn to before me this 6th day of June, 1910.

F. P. Browne

( F. P. Browne )  
(Notarial Seal)  
(Flathead County, Montana)

Notary Public in and for the State of Montana; residing at Polson in Flathead County. My commission expires Feb. 17, 1913.

Recorded at request of H. P. Napton this 9th day of June, 1910 at 8-30 o'clock AM.

C. T. Young, County Recorder.

No. 7227-

\*\*\*\*\*

Transcribed from Flathead County Records, Book 71 Water Rights, Page 421.

NOTICE OF LOCATION OF WATER RIGHT

NOTICE IS HEREBY GIVEN, to whom it may concern that we, the undersigned, did on the 5th day of June, 1910, appropriate a water right out of a stream known as and called Deep Creek in Flathead County, Montana, which stream empties into the south eastern part of Flathead Lake and out of which the Allard Ditch is diverted. We claim the whole flow of this stream throughout the whole year, such flow being approximately five thousand miner's inches measured according to the laws of the State of Montana.

The purposes for which it is claimed are for irrigation, to generate mechanical power electric power and to transmit the same to any point within the State of Montana and to devote it to mechanical, domestic, industrial and any other useful and beneficial purpose. We intend to divert the water by means of pipes, canals, ditches or such other necessary means as may enable us to generate power and of such size as may be necessary to utilize the whole flow

R/S



LAKE COUNTY, MONTANA

thereof, and we claim the use of the power of the stream from a point of the stream from where we posted our notice of location a distance of about one mile and down stream from said point a distance of about five miles to the lake.

We posted a written notice signed by ourselves and dated June 5th, 1910, at the point of intended diversion containing the number of miner's inches claimed, the purpose for which claimed and place of intended use ; the n means of diversion, and size of flume, ditch, pipe or aqueduct by which we intended to divert it, date of appropriation and names of appropriators, by nailing such notice on a tree about 20 yards from the creek on the right hand side of the creek going up stream.

Dated this 6th day of June, 1910 and signed

H. P. Napton

D. F. Barloga

Locators and Claimants.

State of Montana, )  
County of Flathead. ) ss

H. P. Napton, being first duly sworn upon his oath says; That he is of lawful age and one of the locators and claimants of the foregoing described water right; that he has read the foregoing statement and knows the contents thereof; that the locators are citizens of the United States of America, that said location was made in good faith, and was made at the date set forth in said statement ; and that the matters and facts set forth in the foregoing notice of location by them subscribed are true of his own knowledge.

H. P. Napton

Subscribed and sworn to before me this 6th day of June, 1910.

F. P. Browne

( F. P. Browne) Notary Public in and for the State of Montana; resid-  
(Notarial Seal) ing in the Town of Polson, in Flathead County; My com-  
(Flathead County, Montana) mission expires Feb 17, 1913.

Recorded at request of H. P. Napton, this 9th day of June, 1910 at 8-35 o'clock AM.

G. T. Young, County Recorder.

No. 7228-

R/D

\*\*\*\*\*

Transcribed from Flathead County Records, Book 71 Water Rights, Page 422.

NOTICE OF APPROPRIATION.

State of Montana )  
County of Flathead. ) ss

To All Whom These Presents May Concern:

Be It Known, That Robert F. Vinson of Polson in said County and State, do hereby publish and declare as a legal notice to all the world as follows, to-wit:

1. That I have a legal right to the use, possession and control of, and claim Four Hundred inches of the waters of Vinson Creek in said County and State for irrigating and other purposes.

11. That the purpose for which said water is claimed, and the place of intended use is Purposes are for irrigating, domestic and other useful purposes. Place where to be used is East 1/2 of West half and West 1/2 of East 1/2 of Section 12 T. 23, R. 22, and SE 1/4 of SW 1/4 and SW 1/4 of SE 1/4 Sect. 1 T. 23, R. 22.

D 220 - NOTICE OF WATER RIGHTS

III. That the means of diversion, with size of flume, ditch, pipe or aqueduct by which he intend to divert the said water is as follows: a ditch 36 inches deep by 48 inches in wide, which carries and conducts 400 inches of water from said stream; which said ditch diverts the water from said stream at a point upon the West bank of Vinson Creek and runs thence East and thence South. Said point of diversion being 200 yards South West of the North East Corner of the South East quarter of Section 2 Township 23 Range 22, thence over and upon said land ( or mining claim).

IV. That I appropriated and took saidwater on the 10 day of June A. D. 1910, by means of said notice.

V. That the name of the Appropriator of said Water is Robert F. Vinson.

VI. That I also hereby claim said ditch and the right of way therefor, and for said water by it conveyed, or to be conveyed from said point of appropriation to said land or point of final discharge, and also the right of location upon any lands of any dams, flumes, reservoirs, constructed or to be constructed, by me in appropriating and in using said water .

VII. That I also claim the right to keep in repair and to enlarge said means of water appropriation at any time, and the right to dispose of said right, water, ditch or said appurtenances in part or whole at any time.

Claiming the Same, all and singular, under any and all laws National and State, and Court and Department rulings and decisions thereunder, in the matter of water rights.

Together with all and singular, the hereditaments and appurtenances thereunto belonging and appertaining or to accrue to the same.

Witness my hand at Polson, Montana, this 10 day of June 1910.

Robert F. Vinson

State of Montana, )  
County of Flathead. )ss

Robert F. Vinson having first been duly sworn, deposes and say, that he is of lawful age and is the appropriator and claimant of the water and water right mentioned in the foregoing notice of appropriation and claim and the person whose name is subscribed thereto as the appropriator and claimant, that he know, the contents of said foregoing notice and that the matters and things therein stated are true.

Robert F. Vinson

Subscribed and sworn to before me, this 11th day of June A. D. 1910.

( F. P. Browne)  
(Notarial Seal)  
(Flathead County, Montana.)

F. P. Browne Notary Public for State of  
Montana, residing at Polson, Montana.  
My commission expires Feb. 17, 1913.

Recorded at request of A. J. Lowary on the 16th day of June 1910, at 5:00 O'clock PM.

C. T. Young, County Recorder.

By Fred S. Perry, Deputy. No. 7318-

\*\*\*\*\*

Transcribed from Flathead County Records, Book 71 Water Rights, Page 427. ✓

NOTICE OF APPROPRIATION OF WATER RIGHT.

STATE OF MONTANA )  
County of Flathead ) ss

KNOW ALL MEN BY THESE PRESENTS, That the undersigned did, on the 20th day of May, 1910 appropriate and claim, and does by these presents appropriate , locate and claim all the water

9/10

LAKE COUNTY, MONTANA

of the waters of a certain Spring, in the County of Flathead, State of Montana, and did, on the above named date, mark the point of intended diversion by posting thereat a copy of this notice in a conspicuous place.

The said water is claimed for domestic, stock, irrigation and other useful and beneficial purposes, and the place of intended use is on the NE $\frac{1}{4}$  of the SE $\frac{1}{4}$  of Section 19, T. 23 N., R. 21 W.

Said water is to be diverted and conveyed to said place by means of a pipe, 2 ft. <sup>feet</sup> wide on bottom 3 ft. <sup>feet</sup> wide on top, 2 Or 3

That the spring from which said diversion is to be made is more particularly described as follows, to-wit: Situated on the NE $\frac{1}{4}$  of <sup>SE $\frac{1}{4}$</sup>  Sec. 19, T. 23 N., R. 21 W. in a sort of little gorge, about the center, or a little North of the center, originating on said above described 40, and measured from the said point of diversion as an initial point, the following well known natural objects and permanent monuments are distant as follows, to-wit:

One of the corner posts being situate about 50 rods South of the above described spring, on the NE $\frac{1}{4}$  of the SE $\frac{1}{4}$  of Sec. 19, T. 23 N. R. 21 W. in a direction; is distant in a direction. And the undersigned hereby claims a right of way over all unappropriated lands of the United States through which said ditch shall pass, together with the right to repair and enlarge said ditch whenever and wherever the same may be necessary to convey the water hereby appropriated.

Silas S. Flagg  
Appropriator and Claimant.

State of Montana )  
County of Flathead ) ss

Silas S. Flagg being first duly sworn, says: That he is the appropriator and claimant named in the foregoing notice of appropriation; that he has read said notice of appropriation and knows the contents thereof, and that all the matters and statements contained therein are true.

Silas S. Flagg  
Subscribed and sworn to before me this 3rd day of January 1911.

Fred S. Perry.  
County Clerk in and for Flathead County, State of Montana, By J. R. Sauser, Deputy.

Recorded at request of S. S. Flagg, this 3rd day of Jan. 1911. at 3-35 PM.

Fred S. Perry, County Recorder, By J. R. Sauser, Deputy. No.17-

\*\*\*\*\*

Transcribed from Flathead County Records, Book 71 Water Rights, Page 428. ✓

NOTICE OF APPROPRIATION OF WATER RIGHT

State of Montana )  
County of Flathead ) (ss

KNOW ALL MEN BY THESE PRESENTS, That the undersigned did, on the 26th day of December 1910 appropriate and claim, and does by these presents appropriate, locate and claim all the waters ( which is about one cubic foot) per second of time legal measurement, of the waters of a certain spring in NW $\frac{1}{4}$  SE  $\frac{1}{4}$  Section 35, Township 23 N. Range 23 W. M. M. in the County of Flathead, State of Montana, and did , on the above named date, mark the point of intended div-

ersion by posting thereat a copy of this notice in a conspicuous place.

The said water is claimed for domestic irrigation and other useful and beneficial purposes, and the place of intended use is SW $\frac{1}{4}$  SE $\frac{1}{4}$  Sec. 35 Township 23 N Range 23 West M. M.

Said water is to be diverted and conveyed to said place by means of a pipe and ditch, said pipe to be about 2 inch more or less.

That the spring from which said diversion is to be made is more particularly described as follows, to-wit: Spring is situated in the southwesterly corner of the NW $\frac{1}{4}$  SE $\frac{1}{4}$  quarter of Sec. 35 above Township and Range. And measured from said point of diversion as an initial point, the following well known natural objects and permanent monuments are distant as follows, to-wit:... is distant.....in a.....direction..... is distant..... in a..... direction.....

And the undersigned hereby claims a right of way over all unappropriated lands of the United States through which said ditch shall pass, together with the right to repair and enlarge said ditch whenever and wherever the same maybe necessary to convey the water hereby appropriated.

J. S. Spurgeon

Appropriator... and Claimant

State of Montana )  
                                  ) ss  
County of Flathead )

J. S. Spurgeon being First duly sworn says: That he is the appropriator and claimant named in the foregoing notice of appropriation; that he has read said notice of appropriation, and knows the contents thereof, and that all the matters and statements contained therein are true.

J. S. Spurgeon

Subscribed and sworn to before me this 27th day of January 1911.

(Seal of Flathead County)  
(State of Montana)

Fred S. Perry County Clerk in and  
for Flathead County, State of Montana.

By J. R. Sauser Deputy.

Recorded at request of J. S. Spurgeon this 27th day of Jan. 1911 at 2-30 oclock PM.  
Fred S. Perry, County Recorder. By J. R. Sauser, Deputy. No. 341-

\*\*\*\*\*

R/10

Transcribed from Flathead County Records, Book 71 Water Rights, Page 429.

NOTICE OF APPROPRIATION.

State of Montana )  
                                  ) ss  
County of Missoula )

TO ALL WHOM THESE PRESENTS MAY CONCERN:

BE IT KNOWN, That Martha I. Braun, of Cameo, Sanders County and State do hereby publish and declare, as a legal notice to all the world, as follows, to-wit:

1. That she has a legal right to the use, possession and control of and claim fifty (50) inches of the water of certain springs in said County and State for irrigating and other purposes.

2. That the purpose for which said water is claimed, and the place of intended use is irrigation and domestic use, to irrigate the south  $\frac{1}{2}$  of the SW $\frac{1}{4}$  of section 11 and the NE $\frac{1}{4}$  of the NW $\frac{1}{4}$  of section 14 Tp 22 N. R. 23 W. Montana Meridian.

III. That the means of diversion with size of flume, ditch, pipe, or aqueduct, by which -he- intend- to divert the said water is as follows; A ditch 20 inches by 8 inches in size, which carries and conducts 50 inches of water from said springs; which said ditch diverts the water from said stream at a point upon its west bank, and runs thence southerly thence over and upon said land ( or mining claim)

IV. That she appropriated and took said water on the first day of March A. D. 1911, by means of said ditch.

V. That the name of the appropriator of said water is Martha I. Braun.

VI. That she also hereby claim said ditch and the right of way therefor, and for said water by it conveyed, or to be conveyed, from said point of appropriation to said land or point of final discharge, and also the right of location upon any lands of any dams, flumes, reservoirs, constructed or to be constructed, by her in appropriating and in using said water.

VII. That she also claim the right to keep in repair and to enlarge said means of water appropriation at any time, and the right to dispose of the said right, water, ditch or said appurtenances in part or whole at any time.

CLAIMING THE SAME ALL AND SINGULAR, Under any and all laws, National and State, and rulings and decisions thereunder in the matter of water rights.

TOGETHER WITH ALL AND SINGULAR, The hereditaments and appurtenances thereunto belonging and appertaining, or to accrue to the same.

WITNESS my hand at Flathead County Montana, this 3rd day of March 1911.

Martha I. Braun

State of Montana )  
County of Missoula ) ss

Martha I. Braun having first been duly sworn, deposes and says that she is of lawful age and that she is the appropriator and claimant of the water and water right mentioned in the foregoing notice of appropriation and claim, and the person whose name is subscribed thereto as the appropriator and claimant that she knows the contents of said foregoing notice and that the matters and things therein stated are true.

Martha I. Braun

Subscribed and sworn to before me, this 3rd day of March A. D. 1911.

D. D. Hull, Justice of the Peace.---

State of Montana, re--- County Montana.

Recorded at request of Martha I. Braun this 6th day of March 1911 at 8-25 oclock AM.

Fred S. Perry, County Recorder. No. 844-

\*\*\*\*\*

Transcribed from Flathead County Records, Book 71 Water Rights, Page 431. ✓

NOTICE OF APPROPRIATION.

State of Montana )  
County of Flat Head ) ss

TO ALL WHOM THESE PRESENTS MAY CONCERN:

BE IT KNOWN, That J. J. Randall of Camas Mont. in said County and State, do hereby publish and declare, as a legal notice to all the world, as follows, to-wit:

1. That I have a legal right to the use, possession and control of and claim 3 cubic feet of the waters of Dan Springs Creek in said County and State, for irrigating and other purposes.

W. J. Boren, Notary Public, Boise

11. That the purpose for which said water is claimed, and the place of intended use is for irrigation, domestic uses and watering stock for use upon the SW $\frac{1}{4}$  of SW $\frac{1}{4}$  Sec. 1. W $\frac{1}{2}$  of the NW $\frac{1}{4}$  Sec. 12. SE $\frac{1}{4}$  of the NW $\frac{1}{4}$  Sec. 12.

111. That the means of diversion with size of flume, ditch, pipe or aqueduct by which he intend to divert the said water is as follows: A pipe-- inches by 8 inches diameter or sufficient size size, which carries and conducts 3 cubic feet of water from said notice; which said pipe diverts the water from said stream at a point upon its easterly bank, and runs thence southerly direction to the SW $\frac{1}{4}$  of SW $\frac{1}{4}$  Sec. 1. and W.  $\frac{1}{2}$  of the NW $\frac{1}{4}$  Sec. 12 and SE $\frac{1}{4}$  of the NW $\frac{1}{4}$  Sec. 12 T. 21 R. 23 Flat Head Reservation East of Camas thence over and upon said land.

1v. That I appropriated and took said water on the 30 day of March A. D. 1911 by means of said Pipe line to be constructed.

V. That the name of the appropriator of said water is J. J. Randall.

VI. That I also hereby claim said ditch and the right of way therefor, and for said water by it conveyed, or to be conveyed from said point of appropriation to said land or point of final discharge, and also the right of location upon any lands of any dams, flumes, reservoirs, constructed or to be constructed, be me in appropriating and in using said water.

VII. That I also claim the right to keep in repair and to enlarge said means of water appropriation at any time, and the right to dispose of the said right, water, ditch, or said appurtenances in part or whole at any time.

CLAIMING THE SAME ALL AND SINGULAR, Under any and all laws, National and State, and legal rulings and decisions thereunder, in the matter of water rights.

TOGETHER WITH ALL AND SINGULAR, The Heriditaments and appurtenances thereunto belonging and appertaining or to accrue to the same.

WITNESS my hand at Camas Montana, this 30th day of March 1911.

J. J. Randall

John Hogaboam

State of Idaho )  
County Nez Perce ) ss

J. J. Randall having first been duly sworn, deposes and says that he is of lawful age and he is the appropriator and claimant of the water or water right mentioned in the foregoing notice of appropriation and claimant the person whose name is subscribed thereto as the appropriator and claimant that he know the contents of said foregoing notice and that the matters and things therein stated are true.

J. J. Randall

Subscribed and sworn to before me, this 8th day of April A. D. 1911.

( C. S. Boren)

C. S. Boren, Notary Public.

(Notary Public)

Nez Perce County Idaho.

( Nez Perce County Idaho)

Recorded at request of J. J. Randall this 10th day of April 1911 at 4-30 o'clock PM.

Fred S. Perry,

County Recorder. No 1299.

\*\*\*\*\*

R/W

Transcribed from Flathead County Records, Book 71 Water Rights, Page 432. ✓

NOTICE OF APPROPRIATION.

State of Montana        )  
                          (ss  
County of Missoula     )

TO ALL WHOM THESE PRESENTS MAY CONCERN:

BE IT KNOWN, That Martha I. Braun of Camas, Sanders County and State do hereby publish and declare as a legal notice to all the world, as follows, to-wit:

I. That she has a legal right to the use, possession and control of and claim fifty (50) inches of the waters of certain springs, arising in sections 10 & 11 of Township 22 N. Range 23 W. of said County and State, and the overflow of spring arising in section 2, of said County, township range and state, all as shown by plat attached hereto and marked Exhibit "A".

II. That the purpose for which said water is claimed, and the place of intended use is irrigation and domestic use, to irrigate the south  $\frac{1}{2}$  of the SW $\frac{1}{4}$  of Section 11 and the N $\frac{1}{2}$  of the NW $\frac{1}{4}$  of Section 14 Tp. 22 N. R. 23 W. Montana Meridian.

III. That the means of diversion with size of flume ditch, pipe, or aqueduct, by which he intend to divert the said water is as follows: A ditch 20 inches by 8 inches in size, which carries and conducts 50 inches of water from said springs which said ditch diverts the water from said stream at a point upon its west bank, and runs thence southerly thence over and upon said land ( or mining claim)-

IV. That she appropriated and took said water on the first day of March A. D. 1911 by means of said ditch.

V. That the name of the appropriator of said water is Martha I. Braun.

VI. That she also hereby claim said ditch and the right of way therefor, and for said water by it conveyed, or to be conveyed, from said point of appropriation to said land or point of final discharge, and also the right of location upon any lands of any dams, flumes, reservoirs, constructed or to be constructed by her in appropriating and in using said water.

VII. That she also claim the right to keep in repair and to enlarge said means of water appropriation at any time, and the right to dispose of the said right, water ditch or said appurtenances in part or in whole at any time.

Claiming the same all and singular, under any and all laws, National and State, and rulings and decisions thereunder, in the matter of water rights.

Together with all and singular, the hereditaments and appurtenances thereunto belonging and appertaining or to accrue to the same.

WITNESS my hand at Flathead County, Montana, this 3rd day of March, 1911.

Martha I. Braun

State of Montana,        )  
                          (ss  
County of Missoula     )

Martha I. Braun having first been duly sworn, deposes and says, that she is of lawful age and that she is the appropriator and claimant of the water and water right mentioned in the foregoing notice of appropriation and claim/ <sup>and</sup> the person whose name is subscribed thereto as the appropriator and claimant that she knows the contents of said foregoing notice and that the matters and things therein stated are true.

Martha I. Braun

LAKE COUNTY, MONTANA

Transcribed from Flathead County Records, Book 71 Water Rights, Page 432. ✓

NOTICE OF APPROPRIATION.

State of Montana )  
(ss  
County of Missoula )

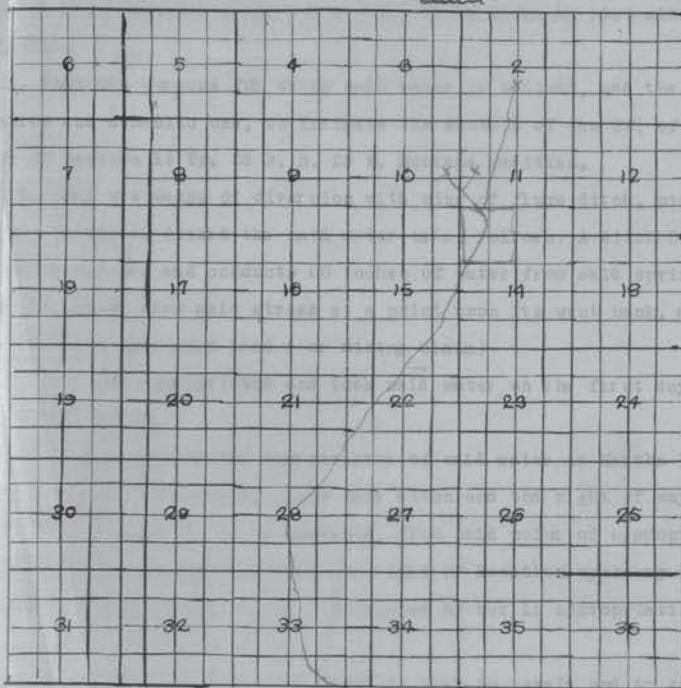
TO ALL WHOM THESE PRESENTS MAY CONCERN:

BE IT KNOWN, That Martha I. Braun of Camas, Sanders County and State do hereby publish and declare as a legal notice to all the world, as follows, to-wit:

1. That she has a legal right to the use, possession and control of and claim fifty (50) inches of the water of the Missoula River in Township 22

Township 22 N.

Range 25 W. Mont. Terr.



*copy*

in section 2,  
that hereto and marked  
the state of intended use is  
section 1 and the N<sup>o</sup> of  
the aqueduct, by  
inches by 8 inches in  
width said ditch  
at right angles southerly  
of March A. D. 1911 by  
Braun,  
thereof, and for said  
relation to said land or  
use of any dams, flumes,  
and in using said  
large said means of water  
to dispose of the said right, water ditch or said  
and all laws, National and State, and  
of water rights,  
and appurtenances thereto belonging

and appertaining or to accrue to the same.

WITNESS my hand at Flathead County, Montana, this 3rd day of March, 1911.

Martha I. Braun

State of Montana, )  
(ss  
County of Missoula )

Martha I. Braun having first been duly sworn, deposes and says, that she is of lawful age and that she is the appropriator and claimant of the water and water right mentioned in the foregoing notice of appropriation and claim/ the person whose name is subscribed thereto as the appropriator and claimant that she knows the contents of said foregoing notice and that the matters and things therein stated are true.

Martha I. Braun



U.S.M. - Beattie Stark Co. Butte

Subscribed and sworn to before me, this 3rd day of March A. D. 1911.

D. D. Hull,

Justice of the Peace.

State of Montana, re- County . Montana.

Recorded at request of Martha I. Braun this 5th day of June 1911 at 9-05 oclock A. M.

Fred S. Perry, County Recorder. By J. R. Sauser, Deputy. No. 2060-  
(Previously Recorded) \*\*\*\*\*

R/D

Transcribed from Flathead County Records, Book 71 Water Rights, Page 435. ✓

NOTICE OF APPROPRIATION OF WATER RIGHT.

State of Montana )  
( ss  
County of Flathead )

KNOW ALL MEN BY THESE PRESENTS, That the undersigned, did on the 20th day of June 1911, appropriate and claim, and do by these presents appropriate, locate and claim all of the waters of an unnamed spring rising in Sec. 24, T. 23, R. 23, near West line of Sec. 19, T. 23R. 22, in the County of Flathead, State of Montana, and did, on the above named date, mark the point of intended diversion by posting thereat a copy of this notice in a conspicuous place.

The said water is claimed for stock, domestic irrigation and other useful and beneficial purposes, and the place of intended use is on Lots 2,3, E2 SW4, Sec. 19 T. 23 R. 22

Said water is to be diverted and conveyed to said place by means of a dam and pipe line.

That the stream from which said diversion is to be made is more particularly described as follows, to-wit: Said spring is near Township line between Section 24, Twp. 23, R. 23 and Sec. 19, T. 23 R. 22 and about 490 feet in a N. W. direction from corner of Lots 2,3, Sec. 19, T. 23 R. 22 and measured from said point of diversion as an initial point, the following well known natural objects and permanent monuments are distant as follows, to-wit: A group of Bull pine trees surround said spring.

And the undersigned hereby claims a right of way over all unappropriated lands of the United States, through which said pipe line shall pass, together with the right to repair and enlarge said ditch whenever and wherever the same may be necessary to convey the water hereby appropriated.

C. C. Hughes,

Appropriator and Claimant.

State of Montana )  
( ss  
County of Flathead )

C. C. Hughes being first duly sworn, says, that he is the appropriator and claimant named in the foregoing notice of appropriation; that he has read said notice of appropriation and knows the contents thereof, and that all the matters and statements/therain are true.

C. C. Hughes.

Subscribed and sworn to before me this 27th day of June A.D.1911.  
(Flathead County Montana Seal)

Fred S. Perry, County Clerk in and for Flathead County, State of Montana.

Recorded at request of C. C. Hughes this 27th day of June 1911 at 12-30 oclock P. M.

Fred S. Perry, County Recorder. No. 2401.

\*\*\*\*\*

R/D

LAKE COUNTY, MONTANA

Transcribed from Flathead County Records, Book 71 Water Rights, Page 436. ✓

NOTICE OF APPROPRIATION OF WATER RIGHT.

State of Montana )  
County of Flathead ) ss

KNOW ALL MEN BY THESE PRESENTS, That the undersigned, did on the ---- day of June 26, 1911, appropriate and claim, and does by these presents appropriate, locate and claim Fifty cubic inches per second of time legal measurement , of the waters of a certain spring in NE4 NW4 Sec. 34 T. 24 N. R. 22 W. in the County of Flathead, State of Montana, and did, on the above named date, mark the place of intended diversion by posting thereat a copy of this notice in a conspicuous place.

The said water is claimed for domestic, irrigation and other useful and beneficial purposes, and the place of intended use is E2 NE4 Sec. 28, T. 24 N. R. 22 W.

Said water is to be diverted and conveyed to said place by means of a dam and ditch, said ditch to be 1 ft. wide on bottom, 18 inches feet wide on top, and 8 inches feet deep.

That the stream from which said diversion is to be made is more particularly described as follows, to-wit: Commencing from a certain spring ( Located in about the center of the Northeast quarter of the northwest quarter of Section 34, Township 24 Range 22 W. and measured from said point of diversion as an initial point, the following well known natural objects and permanent monuments are distant as follows, to-wit About 10 feet South of Pine tree is distant in a Runing about 1/8 mile North direction and apout 3/8 mile West and about is distant 1/4 mile North in a --- direction.

And the undersigned hereby claim a right of way over all unappropriated lands of the United States, through which said ditch shall pass, together with the right to repair and enlarge said ditch whenever and wherever the same may be necessary to convey the water hereby appropriated.

R. T. McAllister.  
Appropriator and Claimant.

State of Montana )  
County of Flathead )

R. T. McAllister being first duly sworn, says: That he is the appropriator and claimant named in the foregoing notice of appropriation; that he has read said notice of appropriation and knows the contents thereof, and that all the matters and statements contained therein are true.

R. T. McAllister.

Subscribed and sworn to before me this 28th day of June A. D. 1911.

Fred S. Perry, Co. Clerk & Recorder for Flathead County, State of Montana.

(Flathead County Montana Seal)

By C. J. Morrill, Deputy.

Recorded at request of R. T. McAllister this 28th day of June A.D. 1911 at 1-55 oclock P. M.

Fred S. Perry, County Recorder. By C. J. Morrill, Deputy. No. 2413-

\*\*\*\*\*

Transcribed from Flathead County Records. Book 71 Water Rights, Page 437. ✓

Notice of Appropriation of Water Right. ✓

State of Montana )  
(ss  
County of Flathead )

Know all men by these presents, That the undersigned, did on the 17 day of June 1911, appropriate and claim and do by these presents appropriate locate and claim One cubic foot cubic feet per second of time legal measurement, of the waters of Two unnamed springs in the County of Flathead, State of Montana, and did, on the above named date, mark the point of intended diversion by posting thereat a copy of this notice in a conspicuous place.

The said water is claimed for domestic irrigation and other useful and beneficial purposes, and the place of intended use is SW $\frac{1}{4}$  SW $\frac{1}{4}$  Sec. 17, Township 22 North, Range 20 West.

Said water is to be diverted and conveyed to said place by means of a dam and ditch flume & pipe said ditch to be 1 feet wide on bottom 2 feet wide on top, and 1 feet deep.

That the stream from which said diversion is to be made is more particularly described as follows, to-wit: Two unnamed Springs located on the SE $\frac{1}{4}$  SE $\frac{1}{4}$  Sec. 12, Township 22 North, Range 21 West, and measured from said point of diversion as an initial point, the following well known objects and permanent monuments are distant as follows, to-wit: SW $\frac{1}{4}$  of the SE $\frac{1}{4}$  SE $\frac{1}{4}$  Sec. 12, T. 22 North, Range 21 W. is distant 200 ft. in a north east direction; is distant in a--- direction.

And the undersigned hereby claim a right of way over all unappropriated lands of the United States through which said ditch shall pass, together with the right to repair and enlarge said ditch whenever and wherever the same may be necessary to convey the water hereby appropriated.

N. E. Carlson, Appropriator and Claimant.

State of Montana )  
(ss  
County of Flathead )

N. E. Carlson being first duly sworn, says: That he is the appropriator and claimant named in the foregoing notice of appropriation; that he has read said notice of appropriation, and knows the contents thereof, and that all the matters and statements contained therein are true.

N. E. Carlson,

Subscribed and sworn to before me this 17 day of June A. D. 1911.

Frank C. Bailey,

(Frank C. Bailey)

Notary Public in and for State of Montana.

(Notarial Seal)

Residing at Polson,

(State of Montana.

My commission expires Nov. 25, 1913.

Recorded at request of N. E. Carlson this 3rd day of July 1911 at 8-10 o'clock A. M.

\*\*\*\*\*

Transcribed from Flathead County Records, Book 71 Water Rights, Page 438. ✓

Notice of Appropriation of Water Right.

State of Montana )  
(ss  
County of Flathead )

Know all Men by these Presents, That the undersigned did on the 28th day of May 1911 appropriate and claim, and does by these presents appropriate, locate and claim One cubic feet per second of time legal measurement, of the waters of three unnamed springs situate on the

LAKE COUNTY, MONTANA

SE $\frac{1}{4}$  Sec. 35, T. 25N. 21 W. M. M. in the County of Flathead, State of Montana, and did, on the above named date, mark the point of intended diversion by posting thereat a copy of this notice in a conspicuous place.

The said water is claimed for domestic, stock irrigation and other useful and beneficial purposes, and the place of intended use is the SE $\frac{1}{4}$  Sec. 35 T. 25 N.R. 21 W. M.

Said water is to be diverted and conveyed to said place by means of a dam and ditch and pipe line said ditch to be one feet wide on bottom one feet wide on top, and one feet deep.

That the stream from which said diversion is to be made is more particularly described as follows, to-wit:

Three unnamed springs situate on the SE $\frac{1}{4}$  Sec. 35, T. 25 N. R. 21 W. M. M. said springs being located as follows: One near the Southwest corner of said described land, one near the northwest corner of the SW $\frac{1}{4}$  SE $\frac{1}{4}$  of said Sec. 35 T. 25 N. R. 21 West M. M. and one on a cliff or hill near said NW corner of the SW $\frac{1}{4}$  SE $\frac{1}{4}$  said section. and measured from said point of diversion as an initial point, the following well known natural objects and permanent monuments are distant as follows, to-wit: The south boundary line of said tract of land is 8 rods distant in a southerly direction; from the first spring above mentioned. The second is at a bunch of willows and the third is on top of a cliff or hill about 300 feet from the second spring mentioned.

And the undersigned hereby claims a right of way over all unappropriated lands of the United States, through which said ditch shall pass, together with the right to repair and enlarge said ditches whenever and wherever the same may be necessary to convey the water hereby appropriated.

H. A. Kendall, Appropriator and Claimant.

State of Montana )  
 ) ss  
 County of Flathead )

H. A. Kendall being first duly sworn, says: That he is the appropriator and claimant named in the foregoing notice of appropriation; that he has read said notice of appropriation, and knows the contents thereof, and that all the matters and statements contained therein are true.

H. A. Kendall

Subscribed and sworn to before me this 15 day of July A. D. 1911.

( M. J. Sullivan ) Notary Public in and for Flathead County,  
 (Notarial Seal) State of Montana, Residing at Kalispell, Mont.  
 (State of Montana) My commission expires June 27, 1913.

Recorded at request of H. A. Kendall this 18th day of July 1911 at 9-25 o'clock A. M.

Fred S. Perry, County Recorder. By J. R. Sauser, Deputy. No. 2652-

\*\*\*\*\*

Transcribed from Flathead County Records, Book 71 Water Rights, Page 439. ✓

Notice of Appropriation of Water Right.

State of Montana )  
 ) ss  
 County of Flathead )

Know all men by these presents, That the undersigned did on the 3rd day of June 1911, appropriate and claim and does by these presents appropriate, locate and

0-227-Bessett-Sharp Co., Butte

claim (6) six cubic feet per second of time legal measurement, of the waters of a spring located in the County of Flathead, State of Montana, and did, on the above named date, mark the point of intended diversion by posting thereat a copy of this notice in a conspicuous place.

The said water is claimed for domestic irrigation and other useful and beneficial purposes, and the place of intended use is on the NW 1/4 SW 1/4 of Section 20, Twp. 22, R. 23 W.

Said water is to be diverted and conveyed to said place by means of a ditch, said ditch to be 1 foot wide on bottom, 2 feet wide on top, and 2 feet deep.

That the spring from which said diversion is to be made is more particularly described as follows, to-wit: NE 1/4 SE 1/4 Section. 20, Twp. 22, Range 23 W., 145 yds. West of the Eastern boundary, 113 yds. South of the Northern Boundary, and measured from said point of diversion as an initial point, the following well known natural objects and permanent monuments are distant as follows, to-wit: Northeast corner of SE corner is distant 1 in a --- direction; --- is distant --- in a ---- direction.

And the undersigned hereby claims a right of way over all unappropriated lands of the United States, through which said ditch shall pass, together with the right to repair and enlarge said ditch whenever and wherever the same may be necessary to convey the water hereby appropriated.

Catherine Smith, Appropriator and Claimant.

State of Montana )  
County of Flathead ) ss

Catherine Smith, being first duly sworn, says: That she is the appropriator and claimant named in the foregoing Notice of Appropriation; that she has read said Notice of Appropriation, and knows the contents thereof, and that all the matters and statements contained therein are true.

Catherine Smith,

Subscribed and sworn to before me this 22 day of July A. D. 1911.

( Frank C. Bailey )  
(Notarial Seal)  
(State of Montana)

Frank C. Bailey,  
Notary Public in and for State of Montana,  
Residing at Polson.  
My Commission expires Nov. 25, 1913.

Recorded at request of F. C. Bailey this 25th day of July 1911 at 8-35 o'clock A. M.

Fred. S. Perry, County Recorder. No. 2733.

\*\*\*\*\*

R/40

Transcribed from Flathead County Records, Book 71 Water Rights, Page 440. ✓

Notice of Appropriation of Water Right.

State of Montana )  
County of Flathead ) ss

Know all men by these Presents, That the undersigned did on the 22nd day of July, 1911, appropriate and claim, and does by these presents appropriate, locate and claim forty Statutory inches or one cubic feet per second of time legal measurement, of the waters of each of two certain springs found and situated in the County of Flathead, State of Montana, and did, on the above named date, mark the point of intended diversion by

LAKE COUNTY, MONTANA

posting thereat a copy of this notice in a conspicuous place.

The said water is claimed for Mining, Milling, Power, Domestic, Irrigation and other useful and beneficial purposes, and the place of intended use is on the E 1/2 SW 1/4 and the W 1/2 SW 1/4 Sec. 8, Tp. 22 N. of R. 19 W. M. M. in The above County and State,

Said water is to be diverted and conveyed to said place by means of a dam and ditch or pipe of equal capacity, said ditch is to be two feet wide on bottom, three feet wide on top and one foot deep carrying capacity.

That the stream from which said diversion is to be made is more particularly described as follows, to-wit: Said spring No. 1 is situated on the East 1/2 of the SW 1/4 of said Sec. and is 1294 feet in a southeasterly course from the North west corner, and 1674 feet Northeast of the Southwest corner of said tract of land, and said appropriation includes all water rising within a radius of 25 feet from said point, Spring No. 2 is situated on the same Tract 1681 feet from the Northwest corner and 1689 feet from the Southwest corner of the same tract of land which includes also all water rising within the same radius as spring No. 1 said Co. & State., and measured from said point of diversion as an initial point, the following well known natural objects and permanent monuments are distant as follows, to-wit: The distance from Government <sup>corners</sup> is made the basis of these measurements and locations, no other natural objects exist, is distant....in a..... direction;..... is distant.....in a ..... direction.

And the undersigned hereby claims a right of way over all unappropriated lands of the United States, through which said ditch shall pass, together with the right to repair and enlarge said ditch whenever and wherever the same may be necessary to convey the water hereby appropriated.

Caville Dupuis, Appropriator and Claimant.

State of Montana, )  
County of Flathead ) ss

I, Caville Dupuis, being first duly sworn, says, That he is the appropriator and claimant named in the foregoing Notice of Appropriation; that he has read said Notice of Appropriation, and knows the contents thereof, and that all the matters and statements contained therein are true.

Caville Dupuis,

Subscribed and sworn to before me this 22nd day of July A. D. 1911.

( A. D. Maynard)  
(Notarial Seal)  
(State of Montana)

A. D. Maynard,  
Notary Public in and for the State of Montana.  
Residing at Polson, Mont.  
My commission expires July 5th, 1913.

Recorded at request of A. D. Maynard this 26th day of July 1911 at 11-05 o'clock A. M.

Fred S. Perry, County Recorder. No. 2748-

\*\*\*\*\*

R/10

Transcribed from Flathead County Records, Book 71 Water Rights, Page 441. ✓

Notice of Water Right.

State of Montana )  
County of Flathead ) ss

Know all men by these presents, That, whereas, the undersigned, Arthur Larrives, is now the owner of the right to the use of all the waters of a certain Creek, sometimes known as Proctor Creek, which flows in a general southerly direction through Sec-

U. S. G. - Bureau of Land Office, Boise

tions 4, 9 and 10, in Township 24 North, of Range 21 West of the Montana Meridian, in Montana, emptying into Flathead Lake near Dayton, Montana, and has succeeded in interest to those who have used said waters continuously for a period of about 21 years, and is now entitled to the use of all the waters of said creek, and has heretofore used said water for the purpose of irrigating certain lands and for domestic use thereon, in said Sections 4, 9 and 10, and Section 3, of said Township and Range, and being now desirous of using said waters, or a portion thereof, for the purpose of irrigating certain other lands in said vicinity, and for domestic use thereon, has acquired from the proper parties the right of way for a ditch and flume to convey such waters to such lands now desired to be so irrigated, and construction of which said ditch has now begun, by these presents gives notice to all concerned that the point of diversion of said waters to be used for irrigating such additional lands has been moved up said Creek to a point hereinbefore more fully described, and that the object of this notice is to amend the rights of the first party to permit the use of the waters of said Creek for other purposes that he has heretofore seen fit to apply, intending hereby, however, not in anywise to relinquish any rights now held to the waters to said Creek, but to give notice to the public that said right is hereby extended to allow such portion of said water as may be decided necessary or advisable to be diverted by the owner of such right, at a point other than the original point of diversion and to be used on other lands that those for which said right was formerly used.

Therefore, know all men by these presents, that the undersigned, did on the 24th day of July, A. D. 1911 mark the place of intended diversion by posting thereat a copy of this notice in a conspicuous place.

The said water is claimed for irrigation and other useful and beneficial purposes, and the particular place of intended use is, in addition to such lands as have been heretofore benefited thereby, the Northeast quarter of Southeast quarter (NE $\frac{1}{4}$  SW $\frac{1}{4}$ ) and adjacent lands in Section four (4) Township Twenty four (24) North, Range Twenty-one (21) West of the Montana Principal Meridian.

Said Water is to be diverted and conveyed to said place by means of a dam and ditch, said ditch to be 1-2/3 feet wide on bottom, 1-2/3 feet wide on top, and 5/6 of a foot deep.

The Point of Diversion is near the Northeast corner of Southwest quarter of Northeast quarter (SW $\frac{1}{4}$  of NE $\frac{1}{4}$ ) of Section Four (4) Township twenty-four (24) North of Range twenty-one (21) West of the Montana Principal Meridian, and measured from said point of diversion as an initial point, the following well known natural objects and permanent monuments are distant as follows, to-wit:

Continued.

Notice of Water Right, continued.

North line of Mary M. Isaac's allotment; is distant 30 yards up said creek;  
County road is distant about 100 yards up said creek.

Mike Meuli Jr.

Agent for Arthur Larrives.

Claimant.

State of Montana )  
(ss  
County of Flathead )

Mike Meuli Jr. being first duly sworn, says: that he is Agent for Arthur Larrives the claimant named in the foregoing Notice of Water Right; that he has read said Notice of Water Right, and knows the contents thereof, and that all the matters and state-

ments contained therein are true.

Mike Meuli Jr. Agent.

Subscribed and sworn to before me this 24<sup>th</sup> day of July A. D. 1913.

Charles Frost,

(Charles Frost)  
(Notarial Seal)  
(State of Montana)

Notary Public for the State of Montana.  
Residing at Dayton, Montana.  
My commission expires May 31, 1913.

Recorded at request of Carl Lundberg this 27th day of July 1911 at 9-00 oclock A. M.  
Fred S. Perry, County Recorder. By C. J. Morrill, Deputy. No 2769.

R/W

\*\*\*\*\*

Transcribed from Flathead County Records, Book 71 Water Rights, Page 443. ✓  
Water Right Location Notice.

Notice is hereby given that I, Henry H. McVety, the undersigned, did on the 5th day of November, 1910, appropriate all the waters of certain springs situated at or about the juncture of sections 10, 11, 14 and 15, township 22 North, Range 23 West, Montana Meridian. The said springs comprise a group of about 15 springs, and the water is diverted on the east side of said spring by a ditch that runs in a southeasterly direction to the southwest quarter of said section 11, township 22 North, Range 23 West. The water is used for domestic, irrigation and other useful purposes.

Henry H. McVety, Appropriator and Locator.

Subscribed and sworn to this 24th day of July A. D. 1911.

(Alex R. Rhone)  
(Notarial Seal)  
(Sanders County, Montana)

Alex R. Rhone,  
Notary Public in and for Montana.  
My commission expires January 29th, 1913.

Dated Camas, Montana, July 24th, 1911.

Recorded at request of H. H. McVety this 27th day of July 1911 at 2-30 oclock P. M.  
Fred S. Perry, County Recorder, By J. R. Sauser, Deputy. No. 2778.

R/W

\*\*\*\*\*

Transcribed from Flathead County Records, Book 71 Water Rights, Page 446. ✓  
Notice of Appropriation of Water Right.

State of Montana )  
County of Flathead ) ss

Know all men by these presents, That the undersigned, did on the 18th day of May 1911 appropriate and claim, and do by these presents appropriate, locate and claim all the water of two springs rising in the Southeast quarter of the NE $\frac{1}{4}$  of Section 18 Twp. 26 North of Range 19 W. M. M. in the County of Flathead, State of Montana, and did, on the above named date, mark the point of intended diversion by posting thereat a copy of this notice in a conspicuous place.

The said water is claimed for domestic, irrigation and other useful and beneficial purposes, and the place of intended use is the East  $\frac{1}{2}$  of the SW $\frac{1}{4}$  of Sec. 18, and the NW $\frac{1}{4}$  SW $\frac{1}{4}$  Sec. 18  $\frac{1}{4}$ . 26 R. 19 W.



D. 2011 - Besette, Stark Co., Bure.

Said water is to be diverted and conveyed to said place by means of a pipe line.

That the stream from which said diversion is to be made is more particularly described as follows, to-wit: These 2 springs rise in the northeast quarter of Sec. 18 Twp. 26 N. of Rge. 19 W. M. M. The East line of the SE $\frac{1}{4}$  of Section 18 Twp. 26 N. of Rge. 19 is about  $\frac{1}{2}$  mile in an easterly direction.

And the undersigned hereby claims a right of way over all unappropriated lands of the United States, through which said pipe shall pass, together with the right to repair and enlarge said pipe whenever and wherever the same may be necessary to convey the water hereby appropriated.

R. A. Parchen, Appropriator and Claimant.

State of Montana )  
                          ) ss  
County of Flathead )

R. A. Parchen being first duly sworn, says: that he is the appropriator and claimant named in the foregoing notice of appropriation; that he has read said notice of appropriation, and knows the contents thereof, and that all the matters and statements contained therein are true.

R. A. Parchen,

Subscribed and sworn to before me this 18 day of May A. D. 1911.

Fred S. Perry, County Clerk and Recorder.

(Flathead County, Montana Seal)

in and for Flathead County, State of Montana

Recorded at request of R. A. Parchen this 29th day of July 1911 at 9 30 oclock AM.

Fred S. Perry, County Recorder. No. 2793-

\*\*\*\*\*

Transcribed from Flathead County Records, Book 71 Water Rights, Page 448. ✓

Notice of Appropriation of Water Right.

State of Montana )  
                          ) ss  
County of Flathead )

Know all men by these Presents, that the undersigned did on the 31st day of July 1911 appropriate and claim, and does by these presents appropriate <sup>locate</sup> and claim One cubic feet per second of time legal measurement of the waters of a certain spring in <sup>NE $\frac{1}{4}$</sup>  SE $\frac{1}{4}$ /Sec. 7 Tp. 22 Rge 23 West M. M. in the County of Flathead, State of Montana, and did, on the above named date, mark the place of intended diversion by posting thereat a copy of this notice in a conspicuous place.

The said water is claimed for domestic irrigation and other useful and beneficial purposes, and the place of intended use is SE $\frac{1}{4}$  SE $\frac{1}{4}$  Section & Township 22 Range 23 W. M. M.

Said water is to be diverted and conveyed to said place by means of a ditch said ditch to be one foot wide on bottom 2 feet wide on top, and one feet deep.

That the stream from which said diversion is to be made is more particularly described as follows, to-wit: Location of spring described as follows, Commencing at the Southeast corner of the Northeast Quarter of Section 7 Township 22 N. of Range 23 thence running north on section line for a distance of 36 rods thence west 18 rods to said spring. Diversion to be made at spring with above described ditch, and measured from said point of diversion as an initial point, the following well known natural objects and permanent monuments are distant as follows, to-wit:...

is distant..... in a ..... direction;.....is distant.....in a .....Direction.

R/W

LAKE COUNTY, MONTANA

And the undersigned hereby claims a right of way over all unappropriated lands of the United States, through which said ditch shall pass, together with the right to repair and enlarge said ditch whenever and wherever the same may be necessary to convey the water hereby appropriated.

Joseph Zelezny, Appropriator and Claimant.

State of Montana, }  
County of Flathead } ss

Joseph Zelezny being first duly sworn, says: That he is the appropriator and claimant named in the foregoing notice of appropriation; that he has read said notice of appropriation, and knows the contents thereof, and that all the matters and statements contained therein are true.

Joseph Zelezny,

Subscribed and sworn to before me this 1st day of Aug. A. D. 1911.

Fred S. Perry, County Clerk in and for Flathead County, State of Montana.

(Flathead County, Montana

By J. E. Sauser, Deputy.

Seal)

Recorded at request of Joe. Zelezny this 1st day of Aug. 1911 at 4-45 o'clock P. M.

Fred S. Perry, County Clerk. By J. E. Sauser, Deputy. No. 2852.

\*\*\*\*\*

R/O

Transcribed from Flathead County Records, Book 71 Water Rights, Page 449. ✓

Notice of Appropriation of Water Right.

State of Montana }  
County of Flathead } ss

Know all men by these Presents, That the undersigned, did, on the eighth day of August 1911, appropriate and claim, and do by these presents appropriate, locate and claim Two and one half (2½) cubic feet per second of time legal measurement, of the waters of Big Creek on Flathead Indian Reservation in the County of Flathead, State of Montana, and did, on the above named date, mark the place of intended diversion by posting thereat a copy of this notice in a conspicuous place.

The said water is claimed for domestic, irrigation and other useful and beneficial purposes, and the place of intended use is the S½ NW¼ of Section 9 T. 22 N., R. 19 W. M. M.

Said water is to be diverted and conveyed to said place by means of a dam and ditch and flume said ditch to be six (6) feet wide on bottom, Eight (8) feet wide on top, and two (2) feet deep, this ditch is in use <sup>by</sup> and is known as Chas. Allard ditch.

That the stream from which said diversion isto be made is more particularly described as follows, to-wit: A creek called the Big Creek rising in the Mountains East of Flathead Lake and flowing in a Westerly direction to said Lake, the water to be diverted from said creek about 2½ miles from its mouth, at a point where Chas. Allard's ditch leaves said creek, and isto flow thru said Chas. Allard ditch to above described land, and measured from the said point of diversion as an initial point, the following well known natural objects and permanent monuments are distant as follows, to-wit: as described above..... is distant..... in a .....direction..... is distant,,,,, in a .....direction.

And the undersigned hereby claim a right of way over all unappropriated lands of the

United States through which said ditch shall pass, together with the right to repair and enlarge said ditch whenever and wherever the same may be necessary to convey the water hereby appropriated.

L. O. Hitchcock

Henry J. Meyers.

Appropriator- and Claimant.

State of Montana )  
                          ) ss  
County of Flathead )

Henry J. Meyers being first duly sworn, says: That he is one of the appropriators and claimants named in the foregoing notice, of appropriation; that he has read said notice of appropriation, and knows the contents thereof, and that all the matters and statements contained therein are true.

Henry J. Meyers

Subscribed and sworn to before me this 8th day of July 1911.

T. C. Browne,

(T. C. Browne)  
(Notarial Seal)  
(State of Montana)

Notary Public in and for Flathead County, State of Montana. My Commission expires March 24/1913.

Recorded at request of L. C. Hitchcock this 10th day of Aug. 1911 at 9-30 o'clock A. M.  
Fred S. Parry, County Recorder. No. 2918-

\*\*\*\*\*

R/19

Transcribed from Flathead County Records, Book 71 Water Rights, Page 455. ✓  
Notice of Water Appropriation.

To whom these presents may concern:

I, B. F. Knapp, of Dayton, Flathead County, Montana, by virtue of Sections 4840 to 4891, both sections inclusive, of the Revised Codes of Montana, 1907, and all acts amendatory thereof, did on the 3rd day of Aug. 1911 appropriate and hereby do appropriate five cubic feet per second of time of the waters of an unnamed stream in the County of Flathead, State of Montana, and did on the above date actually divert said waters from said stream, which said stream arises in and flows through township 25 N. of R. 21 W. and flowing in a southerly direction passes through Section 34, said township and range; thence through the NE $\frac{1}{4}$  and the NE $\frac{1}{4}$  of the SE $\frac{1}{4}$  of Section 4, Township 24 N. R. 21 W. M. M. thence upon and through said NE $\frac{1}{4}$  of the SE $\frac{1}{4}$  of said section 4, upon which it is intended to be used and is being used.

Said waters are diverted from said stream by means of a ditch two feet wide on the bottom, three feet wide on the top and two feet deep, which point of diversion is about fifty yards North of the center of said NE $\frac{1}{4}$  of the SE $\frac{1}{4}$  of said Section 4.

And the undersigned appropriator hereby claims a right of way over all unappropriated lands of the United States and all state lands through which said ditch shall pass, together with the right to enlarge said ditch whenever and wherever the same may be necessary to convey the waters hereby appropriated.

B. F. Knapp.

State of Montana )  
                          ) ss  
County of Flathead )

B. F. Knapp, being first duly sworn, says: That he is the appropriator and claimant named in the foregoing notice of Water Appropriation; that he has read said

Notice of Water Appropriation, and knows the contents thereof, and that all the matters and statements contained therein are true.

B. F. Knapp,

Subscribed and sworn to before me this 18th day of Aug. 1911.

(C. H. Foot)  
(Notarial Seal)  
(State of Montana)

C. H. Foot,  
Notary Public for the State of Montana, residing  
at Kalispell. My commission expires Aug. 10, 1912.

Recorded at request of C. H. Foot, this 18th day of August 1911 at 4-20 o'clock P. M.

Fred S. Perry, County Recorder. No. 2999.

\*\*\*\*\*

R/p

Transcribed from Flathead County Records, Book 71 Water rights, page 456. ✓

Notice of Appropriation.

State of Montana )  
                          ) ss  
County of Flathead. )

To all whom these Presents may Concern:

Be it known, that Winifred A. Aylesworth of Big Arm in said County and State, do hereby publish and declare as a legal notice to all the world, as follows, to-wit:

I. That she has a legal right to the use, possession and control of, and claim Four cubic feet per second of time legal measurement of the waters of all the unnamed springs on the hereinafter described premises in said County and State, for irrigating and other purposes.

II. That the purpose for which said water is claimed, and the place of intended use is The NW $\frac{1}{4}$  of NE $\frac{1}{4}$ , Section 29 Township 23, Range 22 West.

III. That the means of diversion, with size of flume, ditch, pipe or aqueduct by which he intend to divert the said water is as follows: a 24 inches by 36 inches and 24 inches deep in size, which carries and conducts four cubic feet of water from said springs which said ditch and flume diverts the water from said stream at a point upon its --- bank, and runs thence, --- The stream flowing from the unnamed springs on the SW $\frac{1}{4}$  SE $\frac{1}{4}$ , Section 20 Township 23 North Range 22 West and flowing through the southern part of the above described tract in a southwesterly direction, thence over and upon said land ( or mining claim).

IV. That she appropriated and took said water on the 15th day of July A. D. 1911 by means of said ditches and flumes.

V. That the name of the appropriator of said water is Winifred A. Aylesworth.

VI. That ---- also hereby claims said ditch and the right of way therefor, and for said water by it conveyed, or to be conveyed, ~~or to be conveyed~~, from said point of appropriation to said land or point of final discharge, and also the right of location upon any lands of any dams, flumes, reservoirs, constructed or to be constructed by her in appropriating, and in using said water.

VII. That she also claim the right to keep in repair and to enlarge said means of water appropriation at any time, and the right to dispose of said right, water, ditch, or said appurtenances in part or whole at any time.

Claiming the same all and singular, under any and all laws, National and State, and Court rulings and decisions thereunder, in the matter of water rights.

D. Geo. Besette-Stock Co. Butte

Together with all and singular, the hereditaments and appurtenances thereunto belonging and appertaining, or to accrue to the same,

Witness my hand at Big Arm Montana, this 19th day of July 1911.

Winifred A. Aylesworth.

State of Montana )  
County of Flathead ) ss

Winifred A. Aylesworth having first been duly sworn, deposes and claims of the water and water right mentioned in the foregoing notice of appropriation and says that she is of lawful age, and that she is the appropriator and claimant and the person whose name is subscribed thereto as the appropriator and claimant that she knows the contents of said foregoing notice and that the matters and things therein stated are true.

Winifred A. Aylesworth,

Subscribed and sworn to before me, this 19th day of July 1911.

(John McGram)  
(United States Commissioner)  
(District of Montana)

John McGram,  
United States Commissioner,  
Flathead County, Montana.

Recorded at request of Winifred A. Aylesworth this 11th day of August 1911 at 10-10 o'clock A. M.

Fred S. Parry, County Recorder. No. 2935-

\*\*\*\*\*

R/10

Transcribed from Flathead County Records, Book 71 Water Rights, Page 457. ✓

Notice of Appropriation of Water Right.

State of Montana )  
County of Flathead ) ss

Know all men by these presents, That the undersigned, did on the eighteen th day of August 1911 appropriate and claim, and does by these presents appropriate, locate and claim forty statutory inches or one cubic feet per second of time legal measurement, of the waters of a certain spring located at the east end of the N $\frac{1}{2}$  SW $\frac{1}{4}$  Sec. 28 Tp. 23 N. of R. 19 W. M. M. more fully described as being within a radius of 50 feet, 474 ft. N W of the S. E. corner & 990 ft. SW of the NE corner of said tract all in the County of Flathead, State of Montana, and did, on the above named date, mark the place of intended diversion by posting thereat a copy of this notice in a conspicuous place.

The said water is claimed for domestic, power, milling irrigation and other useful and beneficial purposes, and the place of intended use is on the N $\frac{1}{2}$ SW $\frac{1}{4}$  Section #28 Tp. 23 N. of R. 19 W. M. M.

Said water is to be diverted and conveyed to said place by means of a dam and ditch or metal pipe 6 inches in diameter said ditch to be two feet wide on bottom, three feet wide on top, and one feet deep for water.

That the stream from which said diversion is to be made is more particularly described as follows, to-wit: See description above. And measured from said point of diversion as an initial point, the following well known natural objects and permanent monuments are distant as follows, to-wit: No permanent objects near, for the exact location, see measurements from the eastern corners of said tract, above described.

And the undersigned, hereby claims a right of way over all unappropriated lands of the United States, through which said ditch shall pass, together with the right to repair and enlarge said ditch whenever and wherever the same may be necessary to convey the water hereby appropriated.

Baisela Fidelity, Appropriator and Claimant.

State of Montana )  
County of Flathead } ss

Baisele Finley being first duly sworn, says: That he is the appropriator and claimant named in the foregoing notice of appropriation: that he has read said Notice of Appropriation, and knows the contents thereof, and that all the matters and statements contained therein are true.

Baisele Finley,

Subscribed and sworn to before me this 18th day of August, A. D. 1911.

( A. D. Maynard)  
(Notarial Seal)  
(State of Montana)

A. D. Maynard ,  
Notary Public in and for Flathead County, State  
of Montana,  
Notary Public in and for the State of Montana.  
Residing at Polson, Mont .  
My commission expires July 5th, 1913.

Recorded at request of A. D. Maynard this 22nd day of Aug, 1911 at 11-30 o'clock A. M.

Fred S. Perry, County Recorder, No. 3022-

\*\*\*\*\*

Transcribed from Flathead County Records, Book 71 Water Rights, Page 462.

Notice of Appropriation of Water Right.

State of Montana )  
County of Flathead } ss

Know all men by these Presents, that the undersigned did on the 24th day of July 1911, appropriate and claim, and do by these presents, appropriate , locate and claim one cubic foot per second of time legal measurement, of the waters of an unnamed spring in Coyote Gulch, in the County of Flathead, State of Montana, and did, on the above named date, mark the place of intended diversion by posting thereat a copy of this notice in a conspicuous place.

The said water <sup>is</sup> claimed for <sup>domestic,</sup> irrigation and other useful and beneficial purposes, and the place of intended use is on ( S $\frac{1}{2}$  SW $\frac{1}{4}$ ) South half of southwest quarter of Section twenty eight (28) and North half of Northwest quarter ( N $\frac{1}{2}$  of NW $\frac{1}{4}$ ) of section thirty-three (33) all in township twenty-three (23) North of Range twenty-three (23) West Montana Meridian.

Said water is to be diverted and conveyed to said place by means of a dam and ditch, said ditch to be one feet wide on bottom, one feet wide on top and one feet deep.

That the stream from which said diversion is to be made is more particularly described as follows, to-wit: The spring from which water is diverted lies in Coyote Gulch, and is near the west line of and on the southwest quarter of the southeast quarter of Section twenty eight (28) Township and range above described, and measured from said point of diversion as an initial point, the following well known natural objects and permanent monuments are distant as follows, to-wit: a large pine tree is distant 25 feet in a southwesterly direction;..... is distant..... in a .....direction.

And the undersigned hereby claims a right of way over all unappropriated lands of the United States, through which said ditch shall pass, together with the right to repair and enlarge said ditch whenever and wherever the same may be necessary to convey the water hereby appropriated.

D. 236-Bessette-Shock Co., Boise

Ross G. Young, Appropriator and Claimant.

State of Montana, )  
County of Flathead. ) ss

Ross G. Young, being first duly sworn, says: That he is the appropriator and claimant named in the foregoing Notice of Appropriation; that he has read said Notice of Appropriation, and knows the contents thereof, and that all the matters and statements contained therein are true.

Ross G. Young,

Subscribed and sworn to before me, this 31st day of August A..D. 1911.

(Flathead County Montana Seal)

Fred S. Perry, Co. Clerk & Recorder of Flathead County, State of Montana.

By C. J. Morrill, Deputy.

Recorded at request of R. G. Young this 31st day of Aug. 1911 at 1-15 o'clock P. M.

Fred S. Perry, County Recorder. By C. J. Morrill, Deputy, No. 3131-

\*\*\*\*\*

R/13

Transcribed from Flathead County Records, Book 71 Water Rights, Page 464.

Notice of Water Appropriation.

To whom these presents may concern:

I, Strathmore Bower, of Dayton, Flathead County, Montana, by virtue of Sections 4840 to 4891, both Sections inclusive, of the Revised Codes of Montana, and all acts amendatory thereof, have appropriated and on the 30th day of September, 1911 did appropriate and do hereby appropriate two (2) cubic feet per second of time, being all of the waters of three small springs, known as "Buffalo Springs" and of the stream formed from said springs, situated near the southwest corner of the southwest quarter of the southeast quarter of section thirty one in Township twenty-three North of Range twenty-one West in said Flathead County.

Said waters are claimed and appropriated for industrial and domestic, irrigation and other useful and beneficial purposes, and uses, upon the following described lands in said County of Flathead, to-wit:

The Southwest quarter of the southeast quarter ( SW $\frac{1}{4}$  SE $\frac{1}{4}$  ) of Section thirty one (31) in Township twenty three (23) North, of Range twenty one (21) West, and the Southeast quarter of the northwest quarter ( SE $\frac{1}{4}$  NW $\frac{1}{4}$  ) and lots two and three ( 2 & 3 ) of Section six (6) in Township twenty two (22) North, of Range twenty one (21) West.

Said waters are diverted and are to be diverted at a point just below each of said springs in said southwest quarter of the southeast quarter of said section thirty one, by means of a ditch connected with said stream on the left bank thereof, proceeding down the stream, and said ditch shall be two feet wide on the bottom, three feet wide on the top and about fifteen inches in depth.

Witness my hand this 2nd day of October in the year one thousand nine hundred eleven.

Strathmore Bower

Appropriator and Claimant.

State of Montana )  
County of Flathead ) ss

Strathmore Bower, being first duly sworn, says: That he is the appropriator named in and the person whose name is subscribed to the foregoing notice of Water

Appropriation, that he has read said notice and knows the contents thereof, and that the statements therein made are true.

Strathmore Bower

Subscribed and sworn to before me this 2nd day of October in the year nineteen hundred eleven.

( A. D. Maynard)

(Notarial Seal)

(State of Montana )

A. D. Maynard,

Notary Public for the State of Montana.

Residing at Polson, Mont. My Commission expires July  
5th, 1913.

Recorded at request of H. P. Harmon this 4th day of Oct. 1911 at 1-55 oclock P. M.

Fred S. Perry, County Recorder. By A. J. Shaw, Deputy. No. 3519-

\*\*\*\*\*

Transcribed from Flathead County Records, Book 71 Water Rights, Page 465. ✓

Notice of Water Appropriation.

To all whom these presents may concern:

Know all men by these Presents: That I, J. D. Lott, the undersigned, of Bigarm, Flathead County, Montana, under and by virtue of the provisions of Sections 4840 to 4891, both sections inclusive, of the Revised Codes of the State of Montana, and all acts amendatory thereof, have appropriated and on the 23rd day of February, 1912, did appropriate and do hereby appropriate all the waters of those certain <sup>three</sup> springs hereinafter more particularly described situate in Section thirty-four (34) Township twenty four (24) North of Range twenty one (21) west, in Flathead County, Montana.

Said springs are more particularly described as follows:

- (1) A small spring located approximately eighteen rods north and twenty one rods east of the southwest corner of the northwest quarter of the southeast quarter of said section thirty four.
- (2) A small spring located about twenty two rods south and two or three rods west of the northeast corner of the southeast quarter of the southwest quarter of said section thirty four.
- (3) A small spring located about forty five rods south and twenty four rods west of the northeast corner of the southeast quarter of the southwest quarter of said section thirty four.

Each of said springs is unnamed, and all are upon land occupied and claimed by the appropriator. Said waters are claimed and appropriated for industrial, domestic, irrigation and other useful and beneficial purposes and uses, and are intended for use upon the west half (W $\frac{1}{2}$ ) of the southeast quarter (SE $\frac{1}{4}$ ) and the East half (E $\frac{1}{2}$ ) of the southwest quarter (SE $\frac{1}{4}$ ) of said Section thirty four, and lands contiguous thereto.

Said lands are diverted or will be diverted by means of a ditch leading from each spring about one foot wide on the bottom and about six inches deep. At the point of diversion from each spring a notice of appropriation is posted, each being right at the springs above described. It is estimated that the amount of water that can be taken from each spring does not exceed one cubic foot per second of time, but whatever water there is flowing from said springs this appropriator has appropriated and claims for the purposes above set forth.



D. C. - Bureau of Land Office

The Under signed also hereby claims a right of way over all unappropriated lands of the United States through which said ditch or ditches shall pass. together with the right to repair and enlarge said ditches whenever and wherever the same may be necessary to convey the waters hereby appropriated.

J. D. Lott, Appropriator and Claimant.

State of Montana )  
County of Flathead ) ss

J. D. Lott, being first duly sworn, says: That he is the appropriator and claimant named in the foregoing notice of appropriation; that he has read said notice of appropriation and knows the contents thereof, and that all the matters therein stated are true.

J. D. Lott.

Subscribed and sworn to before me this 4th day of March in the year nineteen hundred twelve.

(Harry M. Rude)  
(Notarial Seal)  
(Flathead County, Mont.)

Harry M. Rude,  
Notary Public for the State of Montana.  
Residing at Bigarm, Montana.  
My commission expires April 4, 1914.

Recorded at request of L. A. Foot this 7th day of March 1912 at 3-35 oclock P. M.

Fred S. Perry, County Recorder. By J. R. Sauser, Deputy. No. 686-

\*\*\*\*\*

R/W

Transcribed from Flathead County Records, Book 71 Water Rights, Page 466.

Approved by Director Nov. 21, 1912.

128

NOTICE OF APPROPRIATION OF WATER.

United States of America )  
State of Montana ) ss  
County of Flathead )

TO ALL WHOM THESE PRESENTS MAY CONCERN; Be it known that the United States of America, pursuant to the provisions of the Act of June 17, 1902 (32 Stat. 388), and under and by virtue of an act of the Legislative Assembly of the State of Montana, entitled; "An Act authorizing the Government of the United States to appropriate the water of the streams in the State of Montana, subject to certain restrictions", approved February 27, 1905, acting by and through E. N. Seyage, Supervising Engineer thereunto duly authorized by the Secretary of the Interior of the said United States in that behalf, does hereby publish and declare as a legal notice to all the world as follows, to-wit:

1. That the said United States has a legal right to the use, possession and control of and claims 100,000 cubic feet per second of time of the waters of Flathead River.

2. That the purposes for which said water is claimed are for irrigating and domestic use and power purposes, and the place of intended use is to irrigate and use said water upon 22,400 acres of land, described as follows, to-wit:

Sections - 19 to 36 -T. 22N., R. 21 W.

" " - 19, 20 29 to 32- T. 22 N., R. 20.W.

- 1 to 10, T. 21 N., R. 21 W., also for domestic use in connection with the said land, and for developing power for pumping and other purposes at the point of diversion, and along the irrigating ditches and water conduits to be constructed in connection therewith.

3. That the means of diversion, with size of flume, ditch, pipe or aqueduct, by which it

is intended to divert said waters is as follows-. A storage and power dam where this notice is posted, and, such pen stocks, tunnels, power houses, transmission lines and pumping plants as will fully utilize the water claimed, and flumes, pipe lines, reservoirs and canal systems as will elevate, convey, store and distribute the water to the lands described, and such other transmission lines, hydraulic and electrical apparatus as will fully develop all the power available and convey it to suitable points for pumping and other purposes,- which will carry and conduct \_\_\_\_\_ cubic feet of water per second of time from said Flathead River which said -- will divert the water from said stream at a point upon its left bank which bears N 72<sup>10'</sup> E. 519' from M. C. on left bank of river between sec. 21 & 22, T. 22, N. R. 21 W. M. P. M. and run thence .... thence over and upon said lands.

4. That the said United States appropriated said water on the 17th day of March A.D. 1913, and on that day caused a notice of appropriation to be posted in a conspicuous place at the point of diversion hereinbefore described, which said notice stated, among other things;

- A. Number of cubic feet of water per second claimed as herein set forth.-
- B. The purpose for which the water was claimed and the place of intended use, as hereinbefore described.
- C. The means of diversion as herein set forth;
- D. The date of appropriation, to-wit; the date on which the said notice was posted.
- E. The name of the appropriator as herein set forth.

5. That the name of the appropriator of the said water is the United States of America.

6. That the said United States also hereby claims said ditch and the right of way therefor and for said water by it conveyed, or to be conveyed, from said point of diversion and appropriation to said lands or point of final discharge, and also the right of location upon any lands of any dams, flumes, and reservoirs constructed or to be constructed by the said United States in appropriating and in using said water.

7. That the said United States also claims the right to keep in repair and to enlarge said means of water appropriation at any time and to change the point of diversion and the right to dispose of said right, water ditch or said appurtenances in part or whole, at any time.

Claiming the same all and singular under any and all laws, national and state, and in accordance with the rulings and decisions hereunder in the matter of water rights.

Together with all and singular the hereditaments and appurtenances thereto belonging and appertaining, or to accrue to the same.

United States of America.

By H. W. Savage,

Its agent in that behalf and thereunto duly authorized by the Secretary of the Interior of the said United States.

State of Montana            )  
                                  ) ss  
County of Flathead        )

E. W. Tappan having first been duly sworn deposes and says that he is a citizen of the United States and over the age of twenty one years; that on the 17th day of March A. D. 1913, in the course of his employment by the United States he posted the above notice at the place named therein at the point described as the point of diversion, and that the matters

and facts contained in said notice are true.

E. W. Tappan

Subscribed and sworn to before me this 24th day of March 1913. My commission expires Aug. 3rd, 1914.

( A. B. Bickford)

(Notarial Seal)

(State of Montana) (seal)

A. B. Bickford, Notary Public in and for the State of Montana, residing at Polson, Mont.

State of Montana )  
County of Lewis & Clark ) ss

H. N. Savage, having first been duly sworn, deposes and says that he is citizen of the United States over the age of twenty one years that on March 17, 1913, he was and is now an employee of the United States, being Supervising Engineer in charge of the work of the United States in the State of Montana, under the act of June 17, 1902, ( 32 Stat. 388) that he knows the contents of the foregoing notice, and that the matters and facts contained therein are true.

That he caused said notice to be posted on behalf of the United States at the place named therein, and that said notice was so posted as he verily believes.

H. N. Savage.

Subscribed and sworn to before me this 29th day of March 1913. My commission expires Sept. 16th, 1914.

(E. W. Prosser)

(Notarial Seal)

(State of Montana)

(Seal)

E. W. Prosser,

Notary Public in and for the State of Montana.

Residing at Helena.

Recorded at request of E. F. Tabor this 1st day of Apr. 1913 at 10.10 o'clock A. M.

Fred S. Perry, County Recorder. By J. R. Sauser, Deputy. No. 1080-

\*\*\*\*\*

Transcribed from Flathead County Records, Book 71 Water Rights, Page 468.

Approved by Director.  
Nov. 21, 1912

127.

NOTICE OF APPROPRIATION OF WATER.

UNITED STATES OF AMERICA. )  
State of Montana ) ss  
County of Flathead )

TO ALL WHOM THESE PRESENTS MAY CONCERN- BE it known that the United States of America, pursuant to the provisions of the act of June 17, 1902 ( 32 Stat. 388) and under and by virtue of an act of the Legislative Assembly of the State of Montana, entitled " An act authorizing the Government of the United States to appropriate the water <sup>of the</sup> streams in the State of Montana, subject to certain restrictions", approved February 27, 1905, acting by and through H. N. Savage Supervising Engineer thereunto duly authorized by the Secretary of the Interior of the said United States and that behalf, does hereby publish and declare as a legal notice to all the world as follows, to-wit:

- 1. That the said United States has a legal right to the use, possession and control of, and claims 100,000 cubic feet per second of time of the waters of Flathead River.

R/20

2. That the purposes for which said water is claimed are for irrigating, domestic, use and power purposes, and the place of intended use is to irrigate and use said water upon 11,500 acres of land, described as follows, to-wit:

Sections 5 to 10, 14 to 23- T. 21 N. R. 21 W. also for domestic use in connection with the said land, and <sup>for</sup> developing power for pumping and other purposes at the point of diversion, and along the irrigating ditch and water conduits to be constructed in connection therewith.

3. That the means of diversion, with size of flume, ditch, pipe or aqueduct by which it is intended to divert said waters is as follows-

A storage and power dam where this notice is posted, and such penstocks tunnels, power houses, transmission lines, and pumping plants as will fully utilize the water claimed and flumes, pipe lines, reservoirs, and canal systems as will elevate, convey store and distribute the water to the land described and such other transmission lines, hydraulic and electrical apparatus as will fully develop all the power available and convey it to other points for pumping and other purposes, which will carry and conduct..... cubic feet of water per second of time from said Flathead River, which said ..... will divert the water from said stream at a point upon its left bank, which bears N. 47° 12' W. (magnetic) distant 1434 feet from the SW corner of Sec. 6, T. 22 N. R. 21 W. M. P. M. and runs thence ..... thence over and upon said lands.

4. That the said United States appropriated said water on the 17th day of March A. D. 1913, and on that day caused a notice of appropriation to be posted in a conspicuous place at the point of diversion herein before described, which said notice stated, among other things-

A. Number of cubic feet of water per second claimed as herein set forth.

B. The purpose for which the water was claimed and the place of intended use, as herein before described.

C. The means of diversion, as herein set forth.

D. The date of appropriation, to-wit: - the date on which the said notice was posted.

E. The name of the appropriator as herein set forth.

5. That the name of the appropriator of the said water is the United States of America.

6. That the said United States also hereby claims said ditch and the right of way therefor, and for said water by it conveyed, or to be conveyed, from said point of diversion and appropriation to said lands or point of final discharge, and also the right of location upon any lands of any dams, flumes, and reservoirs constructed or to be constructed by the said United States in appropriating and using said water.

7. That the said United States also claims the right to keep in repair and to enlarge said means of water appropriation at any time and to change the point of diversion and the right to dispose of said right, water ditch or said appurtenances in part or whole, at any time.

Claiming the same, all and singular under any and all laws, national and state, and in accordance with the rulings and decisions thereunder in the matter of water rights.

Together with all and singular the hereditaments and appurtenances thereunto belonging and appertaining or to accrue to the sa\_e.

United States of America,

By H. N. Savage, Its agent in that behalf and thereunto duly authorized by the Secretary of the Interior of the said United States.

D-220-Branch Book Co. Editr

State of Montana }  
County of Flathead } ss

E. W. Tappan, having first been duly sworn deposes and says that he is a citizen of the United States and over the age of twenty one years; that on the 17th day of March <sup>A. D.</sup> 1913, in the course of his employment by the United States he posted the above notice at the place named therein at the point described as the point of diversion, and that the matters and facts contained in said notice are true.

E. W. Tappan,

Subscribed and sworn to before me this 24 day of March 1913. My commission expires Aug. 3, 1916.

( A. B. Bickford )  
(Notarial Seal)  
(State of Montana) (Seal)

A. B. Bickford,  
Notary Public in and for the State of Montana,  
Residing at Polson, Mont.

State of Montana }  
County of Lewis & Clark } ss

H.N. Savage having first been duly sworn, deposes and says that he is a citizen of the United States over the age of twenty one years; that on March 17, 1913, he was and is now an employee of the United States, being Supervising Engineer in charge of the work of the United States in the State of Montana, under the Act of June 17, 1902, ( 32 Stat., 388) that he knows the contents of the foregoing notice, and that the matters and facts contained therein are true.

That he caused said notice to be posted on behalf of the United States at the place named therein, and that said notice was so posted as he verily believes.

H.N. Savage,

Subscribed and sworn to before me this 29th day of March 1913. My commission expires Sept. 16, 1914.

( E. W. Prosser )  
(Notarial Seal)  
(State of Montana) (Seal)

E. W. Prosser,  
Notary Public in and for the State of Montana,  
residing at Helena.

Recorded at request of E. F. Taber this 1st day of Apr. 1913 at 10-11 oclock A. M.  
Fred S. Perry, County Recorder. By J. R. Sauser, Deputy. No. 1081-

\*\*\*\*\*

Transcribed from Flathead County Records, Book 71 Water Rights, Page 471.

Approved by Director No. 21, 1912.

162.

Notice of appropriation for use where part of the water claimed has been previously diverted.

NOTICE OF APPROPRIATION OF WATER.

UNITED STATES OF AMERICA. )  
STATE OF MONTANA (SS  
COUNTY OF FLATHEAD )

TO ALL WHOM THESE PRESENTS MAY CONCERN, Be it known that the United States of America, pursuant to the provisions of the act of June 17, 1902, ( 32 Stat. 388) and under and by virtue of an act of the Legislative Assembly of the State of Montana, entitled; " An act authorizing the Government of the United States to appropriate the water of the streams in the State of Montana, subject to certain restrictions, " approved February 27, 1905, acting by and through

R/40

H.M. Savage Supervising Engineer thereunto duly authorized by the Secretary of the Interior of the said United States in that behalf, does hereby publish and declare as a legal notice to all the world as follows, to-wit-

1. That the said United States has a legal right to the use, possession and control of and claims 200 cubic feet per second of time of the waters of Mud Creek.

2. That the purposes for which said water is claimed are <sup>for</sup> irrigating, domestic use, and power purposes, and the place of intended use is to irrigate and use said water upon 50,000 acres of land, described as follows, to-wit:

Sec. 5 and 6	T. 21 N. , R. 19 W.
Sec. 19 to 20, 29 to 32 inclusive,	T. 22 N., R. 19W.
Sec. 1 to 36,	T. 21 N.R. 20 W.
Sec. 13 to 15, 24 to 26, 29 to 36, 1 to 4, 8 to 10	T. 22 N. R. 20 W.
Sec. 13 to 36	T. 21 N.R. 21 W.
Sec. 21 to 36,	T. 20 N. R. 21 W.

also for domestic use in connection with the said land, and for developing power for pumping and other purposes at the point of diversion, and along the irrigating ditches and water conduits to be constructed in connection therewith.

3. That the means of diversion, with size of flume, ditch, pipe or aqueduct by which said waters have been diverted is as follows- Concrete headgates, wasteway and check, canal with 14 ft. bottom and 6 ft. depth, which carries and will conduct 200 cubic feet of water per second of time from said Mud Creek which said Headgates, wasteway and check and canal diverts the water from said stream at a point upon its right bank, which bears N. 19° 40' E. (Magnetic) distant 735 feet from the SE corner Sec. 32, T. 22 N. R. 19 W. and runs thence northerly thru feeder canal to reservoir and distributary canals, thence over and upon said lands.

4. That the said United States appropriated by diverting and putting to beneficial use said water on the 4 day of April 1912, and on March 25, 1913, caused a notice of Appropriation to be posted in a conspicuous place at the point of diversion hereinbefore described, which said notice stated among other things.

A. Number of cubic feet of water per second claimed as herein set forth.

B. The purpose for which the water was claimed and the place of intended use, as hereinbefore described.

C. The means of diversion, as herein set forth.

D. The date of appropriation, to-wit; the date on which the said water was diverted.

E. The name of the appropriator as herein set forth.

5. That the name of the appropriator of the said water is the United States of America.

6. That the said United States also hereby claims said ditch and the right of way therefor and for said water by it conveyed, or to be conveyed, from said point of diversion and appropriation to said lands or point of final discharge, and also the right of location upon any lands of any dams, flumes, and reservoirs constructed or to be constructed by the said United States in appropriating and using said water.

7. That the said United States also claims the right to keep in repair and to enlarge said means of water appropriation at any time, and to change the point of diversion and the right to dispose of said right, water, ditch or said appurtenances in part or whole at any time.

Claiming the same all and singular under any and all laws, national and state, and in

accordance with the rulings and decisions thereunder in the matter of water rights. Together with all and singular the hereditaments <sup>and appurtenances</sup> thereunder belonging and pertaining or to accrue to the same.

UNITED STATES OF AMERICA.

By H. N. Savage,

Its Agent in that behalf and thereunto duly authorized by the Secretary of the Interior of the said United States.

1-29-13

State of Montana )  
County of Flathead ) ss

E. W. Tappan, having been first duly sworn, deposes and says that he is a citizen of the United States and over the age of twenty one years; that on the 25th day of March A. D. 1913, in the course of his employment by the United States he posted the above notice at the place named therein at the point described as the point of diversion, and that the matters and facts contained in said notice are true.

E. W. Tappan,

Subscribed and sworn to before me this 28th day of March 1913, My commission expires July 17th, 1914.

( D. D. Hull )  
(Notarial Seal)  
(Missoula County, Montana)  
(Seal)

D. D. Hull,  
Notary Public in and for the State of Montana.  
Residing at Roman, Mont.

State of Montana )  
County of Lewis and Clark ) ss

H. N. Savage, having been first duly sworn, deposes and says, that he is a citizen of the United States over the age of twenty one years; That on March 25, 1913, he was and is now an employee of the United States, being Supervising Engineer, in charge of the work of the United States in the State of Montana, under the act of June 17, 1902, ( 32 Stat. 388 ) that he knows the contents of the foregoing notice, and that the matters and facts contained therein are true.

That he caused said notice to be posted on behalf of the United States at the place named therein, and that said notice was so posted as he verily believes.

H. N. Savage

Subscribed and sworn to before me this 2nd day of April 1913, My commission expires June 25, 1913.

(W. H. Dickinson)  
(Notarial Seal)  
(State of Montana) (Seal)

W. H. Dickinson,  
Notary Public in and for the State of Montana.  
Residing at Helena, Mont.

Recorded at request of H. N. Savage this 4th day of April 1913 at 2-40o'clock P. M.

Fred S. Parry, County Recorder. No. 1149-

\*\*\*\*\*

Transcribed from Flathead County Records, Book 71 Water Rights, Page 473. ✓

Approved by Directors.  
Nov. 21, 1912.

126.

NOTICE OF APPROPRIATION OF WATER.

UNITED STATES OF AMERICA )  
STATE OF MONTANA ) ss  
COUNTY OF FLATHEAD )

P/S

## LAKE COUNTY, MONTANA

TO ALL WHOM THESE PRESENTS MAY CONCERN: Be it known that the United States of America, pursuant to the provisions of the act of June 17, 1902, ( 32 Stat. 366) and under and by virtue of an act of the Legislative Assembly of the State of Montana, entitled; " An act authorizing the Government of the United States to appropriate the water of the streams in the State of Montana, subject to certain restriction " approved February 27, 1905, acting by and through H. H. Savage Supervising Engineer thereunto duly authorized by the Secretary of the Interior of the said United States in that behalf, does hereby publish and declare as a legal notice to all the world , as follows, to-wit;

1. That the said United States has a legal right to the use, possession and control of, and claims 50 cubic feet per second of time of the waters of Meadow Creek.

2. That the purposes for which said water is claimed are for irrigating, domestic use and power purposes, and the place of intended use is to irrigate and use said water upon 10,000 acres of land, described as follows, to-wit:

Sects. - 9 & 16 to 19. T. 22 N. R. 19 W.

" - 8 to 10, 13 to 15 and 24 to 26, T. 22 N. R. 20 W.

" - 25 to 27, & 35 & 36, T. 22 N. R. 21 W. also for domestic use in connection with the said land, and for developing power for pumping and other purposes at the point of diversion, and along the irrigating ditches and water conduits to be constructed in connection therewith.

3. That the means of diversion, with size of flume, ditch, pipe or aqueduct by which it is intended to divert said water is as follows-

A diversion dam and canal 18' wide on the bottom and 6' deep, which will carry and conduct 50 cubic feet of water per second of time from said Meadow Creek which said diversion dam and canal will divert the water from said stream at a point upon its left bank, which bears S. 55° 42' E. distant 6961 feet from Sec. corner 5-6-7-8, T. 22 N. R. 19 W. and runs thence southwesterly thence over and upon said lands.

4. That the said United States appropriated said water on the 24th day of March A. D. 1913, and on that day caused a notice of appropriation to be posted in a conspicuous place at the point of diversion hereinbefore described, which said notice stated, among other things.

A. Number of cubic feet <sup>of water</sup> / per second claimed as herein set forth.

B. The purpose for which the water was claimed, and the place of intended use is hereinbefore described.

C. The means of diversion, as herein set forth;

D. The date of appropriation, to-wit; the date on which the said notice was posted.

E. The name of the appropriator as herein set forth.

5. That the name of the appropriator of the said water is the United States of America.

6. That the said United States also hereby claims said ditch and the right of way therefor and for said water by it conveyed, or to be conveyed, from said point of diversion and appropriation to said lands or point of final discharge, and also the right of location upon any lands of any dams, flumes, and reservoirs constructed or to be constructed by the said United States in appropriating and using said water.

7. That the said United States also claims the right to keep in repair and to enlarge said means of water appropriation at any time and to change the point of diversion and the right to dispose of said right, water ditch or said appurtenances in part or whole at any time.



D. D. Hull - Notary Public, Mont.

Claiming the same all and singular under any and all laws, national and state, and in accordance with the rulings and decisions thereunder in the matter of water rights.

Together with all and singular the hereditaments and appurtenances thereunto belonging and appertaining, or to accrue to the same.

UNITED STATES OF AMERICA.

By H. H. Savage, Its agent in that behalf and thereunto duly authorized by the Secretary of the Interior of the said United States.

State of Montana )  
(ss  
County of Flathead.)

E. W. Tappan, having been first duly sworn deposes and says that he is a citizen of the United States and over the age of twenty one years; that on the 24th day of March, A. D. 1913, in the course of his employment by the United States he posted the above notice at the place named therein at the point described as the point of diversion, and that the matters and facts contained in said notice are true.

E. W. Tappan,

Subscribed and sworn to before me this 28th day of March, 1913. My commission expires July 17th, 1914.

( D. D. Hull )  
(Notary Public)  
(State of Montana) (Seal)

D. D. Hull,  
Notary Public in and for the State of Montana,  
Residing at Ronan, Mont.

State of Montana )  
(ss  
County of Lewis & Clark )

H. H. Savage, having been first duly sworn, deposes and says that he is a citizen of the United States over the age of twenty one years; that on March 24, 1913, he was and now is an employee of the United States, being Supervising Engineer in charge of the work of the United States in the State of Montana, under the act of June 17, 1902, ( 52 Stat. 388); that he knows the contents of the foregoing notice, and that the matters and facts contained therein are true.

That he caused said notice to be posted on behalf of the United States at the place named therein, and that said notice was so posted as he verily believes.

H. H. Savage,

Subscribed and sworn to before me this 2nd day of April, 1913, My commission expires June 25th, 1913.

( W. H. Dickinson )  
(Notarial Seal)  
( State of Montana ) (Seal)

W. H. Dickinson,  
Notary Public in and for the State of Montana,  
Residing at Helena, Mont.

Recorded at request of H. H. Savage this 4th day of Apl. 1913 at 2-30 o'clock P. M.

Fred S. Perry, County Recorder, No. 1148-

\*\*\* \*\*\*\*\*

Transcribed from Flathead County Records, Book 71 Water Rights, Page 476. ✓

Approved by Director 3-4-13 194.

Nov. 21, 1912.

NOTICE OF APPROPRIATION OF WATER.

R/S

UNITED STATES OF AMERICA        )  
   ) SS  
 State of Montana                    )  
   )  
 County of Flathead                )

TO ALL WHOM THESE PRESENTS MAY CONCERN: Be it known that the United States of America, of the Act of June 17, 1908, (32 Stat., 388) and under and by virtue of the provisions of an act of the Legislative assembly of the State of Montana, entitled: "An Act authorizing the Government of the United States to appropriate the water of the streams in the State of Montana, subject to certain restrictions", approved February 27, 1908, acting by and through H. N. Savage Supervising Engineer thereunto duly authorized by the Secretary of the Interior of the Said United States in that behalf, does hereby publish and declare as a legal notice to all the world as follows, to-wit:

1. That the said United States has a legal right to the use, possession and control of and claims 100 cubic feet per second of time of the waters of Six Mile Creek.

2. That the purposes for which said water is claimed are for irrigating, domestic use and power purposes, and the place of intended use is to irrigate and use said water upon 50,000 acres of land, described as follows, to-wit:

Sections 4 to 9, 16 to 20 T. 22 N. R. 19 W.

" " 1 to 4, 8 to 20, 25 to 27, 29 to 36, T. 22 N. R. 20 W.

" " 19 to 36, T. 22 N. R. 21 W.

" " 1 to 36-T. 21 N. R. 20 W. also for domestic use in connection with the said land, and for developing power for pumping and other purposes at the point of diversion, and along the irrigating ditches and water conduits to be constructed in connection therewith.

3. That the means of diversion, with size of flums, ditch, pipe or aqueduct by which it is intended to divert said waters is as follows; A diversion dam and canal 16' wide by 5' deep, which will carry and conduct 100 cubic feet of water per second of time from said Six Mile Creek which said Diversion Dam and canal will divert the water from said stream at a point upon its left bank, which bears N. 65° 50' E. distant 986 feet from the S<sub>1</sub> corner, Sec. 34, T. 24 N. R. 19 W. and run thence southerly thence over and upon said lands.

4. That the said United States appropriated said water on the 23 day of March A. D. 1913 and on that day caused a notice of appropriation to be posted in a conspicuous place at the point of diversion herein before described, which said notice stated, among other things,

A. Number of cubic feet of water <sup>per second</sup> / claimed as herein set forth.

B. The purpose for which the water was claimed, and the place of intended use, as as hereinbefore described.

C. The means of diversion, as herein set forth.

D. The date of appropriation, to-wit; the date on which said notice was posted;

E. The name of the appropriator as herein set forth.

5. That the name of the appropriator of the said water is the United States of America.

6. That the said United States also hereby claims said ditch and the right of way therefor and for said water by it conveyed, or to be conveyed, from said point of diversion and appropriation to said lands or point of final discharge, and also the right of location upon any lands of any dams, flumes, and reservoirs constructed or to be constructed by the said United States in appropriating and using said water.

7. That the said United States also claims the right to keep in repair and to enlarge said means of water appropriation at any time, and to change the point of diversion and the right to dispose of said right, water, ditch, or said appurtenances in part or whole, at any time.

D. 130 - Brantley Stahl Co., Butte

Claiming the same all and singular, under any and all laws, national and state, and in accordance with the rulings and decisions thereunder in the matter of water rights.

Together with all and singular the hereditaments and appurtenances thereunto belonging and appertaining or to accrue to the same.

UNITED STATES OF AMERICA.

By H. N. Savage, Its agent in that behalf and thereunto duly authorized by the Secretary of the Interior of the said United States.

State of Montana )  
County of Flathead. ) ss

E. W. Tappan, having been first duly sworn deposes and says that he is a citizen of the United States and over the age of twenty one years; that on the 22nd day of March A. D. 1913, in the course of his employment by the United States he posted the above notice at the place named therein at the point described as the point of diversion, and that the matters and facts contained in said notice are true.

E. W. Tappan,

Subscribed and sworn to before me this 24th day of March 1913. My commission expires Aug. 3rd, 1915.

( A. B. Bickford ) A. B. Bickford,  
(Notarial Seal) Notary Public in and for the State of Montana.  
( Flathead County, Montana ) (Seal) Residing at Polson, Mont.

State of Montana )  
County of Lewis & Clark ) ss

H.N. Savage, having been first duly sworn, deposes and says, that he is a citizen of the United States over the age of twenty; one years; that on March 23, 1913, he was and is now an employe of the United States, being Supervising Engineer in charge of the work of the United States in the State of Montana, under the act of June 17, 1902 ( 32 Stat. 286); that he knows the contents of the foregoing notice, and that the matters and facts contained therein are true.

That he caused said notice to be posted on behalf of the United States at the place named therein, and that said notice was so posted as he verily believes.

H. N. Savage,

Subscribed and sworn to before me this 29th day of March 1913, My commission expires Sept. 16th, 1914.

( E. W. Prosser ) E. W. Prosser  
(Notarial Seal) Notary Public in and for the State of Montana.  
(State of Montana) (Seal) Residing at Helena.

Recorded at request of E. F. Tabor this 1st day of Apr. 1913 at 10-20 o'clock A. M.

Fred S. Perry, County Recorder. By J. E. Sauser, Deputy. No. 1090-

\*\*\*\*\*

Transcribed from Flathead County Records, Book 71 Water Rights, Page 478.

Approved by Director.

129.

Nov. 21, 1912.

NOTICE OF APPROPRIATION OF WATER.

R/S

## LAKE COUNTY, MONTANA

UNITED STATES OF AMERICA        )  
 STATE OF MONTANA                )SS  
 COUNTY OF FLATHEAD             )

TO ALL WHOM THESE PRESENTS MAY CONCERN; Be it known that the United States of America, pursuant to the provisions of the act of June 17, 1902, ( 32 Stat. 388) and under and by virtue of an act of the Legislative Assembly of the State of Montana, entitled " An act authorizing the Government of the United States to appropriate the water of the streams in the State of Montana, subject to certain restrictions ", approved February 27, 1905, acting by and through H. N. Savage, Supervising Engineer thereunto duly authorized by the Secretary of the Interior of the said United States in that behalf, does hereby publish and declare as a legal notice to all the world, as follows, to-wit:

1. That the said United States has a legal right to the use, possession and control of and claims 500 cubic feet per second of time of the waters of Hell Roaring Creek.
2. That the purposes for which said water are claimed are for irrigating domestic<sup>use</sup> and power purposes, and the place of intended use is to irrigate and use said water upon 50,000 acres of land, described as follows, to-wit:
  - Sections, 6, 7, 18 to 21, 28, 29, 33, T. 23 N. R. 19 W.
  - Sects. 4 to 9, 16 to 19, T. 22 N. R. 19 W.
  - " 13 to 15, 24 to 26, 29 to 36, T. 22 N. R. 20 W.
  - " 13, 14, 22 to 36, T. 22 N. R. 21 W.
  - " 1 to 12, T. 21 N. R. 20 W.
  - " 1 to 18, T. 21 N. R. 21 W. also for domestic use in connection with the said land, and for developing power for pumping and other purposes at the point of diversion, and along the irrigating ditches and water conduits to be constructed in connection therewith.
3. That the means of diversion, with size of flume, ditch, pipe or aqueduct by which it is intended to divert said waters is as follows- A diversion dam and canal 18' wide on the bottom and 6' deep, which will carry and conduct 350<sup>cubic</sup> feet of water per second of time from said Hell Roaring Creek, which said diversion dam, and canal will divert the water from said stream at a point upon its left bank, which bears N. 71° 03' E. distant 1938' from the E<sup>1</sup>/<sub>4</sub> corner, Sec. 21, T. 23 N. R. 19 W. and run thence southwesterly<sup>thence</sup> and upon said lands.
4. That the said United States appropriated said water on the 24th day of March A. D. 1913, and on that day caused a notice of appropriation to be posted in a conspicuous place at the point of diversion herein before described, which said notice stated among other things;
  - A. Number of cubic feet of water per second claimed as herein set forth.
  - B. The purpose for which the water was claimed and the place of intended use as herein before described;
  - C. The means of diversion, as herein set forth;
  - D. The date of appropriation, to-wit; the date on which said notice was posted;
  - E. The name of the appropriator as herein set forth.
5. That the name of the appropriator of said water is the United States of America.
6. That the said United States also hereby claims said ditch and the right of way therefor, and for said water by it conveyed, or to be conveyed, from said point of diversion and appropriation to said lands or point of final discharge, and also the right of location upon any lands of any dams, flumes, and reservoirs, constructed or to be constructed by the said United States, in appropriating and using said water.

U.S.G. - Bennett-Stock Co., Bate

7. That the said United States also claims the right to keep in repair and to enlarge said means of water appropriation at any time and to change the point of diversion and the right to dispose of said right, water ditch or said appurtenances in part or whole, at any time.

Claiming the same all and singular under any and all laws, national and state, and in accordance with the rulings and decisions thereunder in the matter of water rights.

Together with all and singular the hereditaments and appurtenances thereunto belonging and appertaining, or to accrue to the same.

UNITED STATES OF AMERICA.

By H. M. Savage, its agent in that behalf and thereunto duly authorized by the Secretary of the Interior of the said United States.

State of Montana )  
                          ) ss  
County of Flathead )

E. W. Tappan, having been first duly sworn, deposes and says that he is a citizen of the United States and over the age of twenty one years; that on the 24th day of March A. D. 1913, in the course of his employment by the United States he posted the above notice at the place named therein at the point described as the point of diversion, and that the matters and facts contained in said notice are true.

E. W. Tappan,

Subscribed and sworn to before me this 24th day of March 1913. My commission expires Aug. 3rd, 1915.

( A. B. Bickford )  
(Notarial Seal)  
(State of Montana) (Seal)

A. B. Bickford,  
Notary Public in and for the State of Montana,  
residing at Polson, Mont.

State of Montana )  
                          ) ss  
County of Lewis & Clark )

H. M. Savage, having been first duly sworn, deposes and says that he is a citizen of the United States over the age of twenty one years; that on March 24, 1913, he was and is now an employee of the United States, being Supervising Engineer in charge of the work of the United States in the State of Montana, under the act of June 17, 1902, ( 32 Stat., 388 ) that he knows the contents of the foregoing notice and that the matters and facts contained therein are true.

That he caused said notice to be posted on behalf of the United States at the place named therein, and that said notice was so posted as he verily believes.

H. M. Savage

Subscribed and sworn to before me this 29th day of March 1913, My commission expires Sept. 16th, 1914.

(E. W. Prosser )  
(Notarial Seal)  
( State of Montana) (Seal)

E. W. Prosser,  
Notary Public in and for the State of Montana,  
Residing at Helena.

Recorded at request of E. F. Tabor this 1st day of April 1913, at 10-12 o'clock A. M.

Fred S. Perry, County Recorder. By J. H. Sausser, Deputy. No. 1082-

\*\*\*\*\*

R/S

Transcribed from Flathead County Records, Book 71 Water Rights, Page 481. ✓

Approved by Director

Nov. 21, 1912.

193

2-25-13

NOTICE OF APPROPRIATION OF WATER.

UNITED STATES OF AMERICA )  
STATE OF MONTANA )SS  
COUNTY OF FLATHEAD )

TO ALL WHOM THESE PRESENTS MAY CONCERN; Be it known that the United States of America, pursuant to the provisions of the act of June, 17, 1902, ( 32 Stat. 388) and under and by virtue of an act of the Legislative Assembly of the State of Montana, entitled- "An act authorizing the Government of the United States to appropriate the water of the streams in the State of Montana, subject to certain restrictions", approved February 27, 1905, acting by and through H. N. Savage Supervising Engineer thereunto duly authorized by the Secretary of the Interior of the said United States in that behalf, does hereby publish and declare as a legal notice to all the world as follows, to-wit:

1. That the said United States has a legal right to the use, possession and control of , and claims 200 cubic feet per second of time of the waters of Blue Bay Creek.

2. That the purposes for which said water is claimed are for irrigating, domestic use and power purposes, and the place of intended use is to irrigate<sup>and</sup> use said water upon 50,000 acres of land , described as follows, to-wit;

Sect. 21 to 22 , 27 & 34	T. 24 N. R. 19 W.
" 3, 10, 15, 6,7, 18 to 22, 27 to 29, 32 to 33,	T. 23, N. R. 19 W.
" 4 to 9, 16 to 20.	T. 22 N. R. 19 W.
" 1 to 4, 8 to 20, 25 to 27, 29 to 36,	T. 22 N. R. 20 W
" 19 to 36	T. 22 N. R. 21 W. also for domestic use in connection

with the said land, and for developing power for pumping, and other purposes at the point of diversion, and along the irrigating ditches and water conduits to be constructed in connection therewith.

3. That the means of diversion, with size of flume, ditch, pipe or aqueduct by which it is intended to divert said waters is as follows;

Diversion dam and canal 14 ft. wide and 4 ft. deep, which will carry and conduct 200 cubic feet of water per second of time from said Blue Bay Creek which said diversion dam and canal will divert the water from said stream at a point upon its right bank, which bears N. 7° 33' E. distant 4332' from the SW corner of Sec. 5, T. 24 N. R. 19 W, M. P. M. and run thence southerly thence over and upon said lands.

4. That the said United States appropriated said water on the 21st day of March A. D. 1913, and on that day caused a notice of appropriation to be posted in a conspicuous place at the point of diversion hereinbefore described, which said notice stated among other things-

A. Number of cubic feet of water per second claimed as herein set forth.

B. The purpose for which said water was claimed and the place of intended use, as herein before described;

C. The means of diversion, as herein set forth;

D. The date of appropriation, to-wit; the date on which the said notice was posted;

E. The name of the appropriator as herein set forth.

D-250-REVISOR 5-22-11 C.S. 11-1-11

5. That the name of the appropriator of the said water is the United States of America.

6. That the said United States also hereby claims said ditch and the right of way therefor and for said water by it conveyed, or to be conveyed, from said point of diversion and appropriation to said lands or point of final discharge, and also the right of location upon any lands of any dams, flumes and reservoirs constructed or to be constructed by the said United States in appropriating and using said water.

7. That the said United States also claims the right to keep in repair and to enlarge said means of water appropriation at any time and to change the point of diversion, and the right to dispose of said right, water ditch, or said appurtenances in part or whole at any time.

Claiming the same all and singular, under any and all laws, national and state, and in accordance with the rulings and decisions thereunder in the matter of water rights.

Together with all and singular the hereditaments and appurtenances thereunto belonging and appertaining or to accrue to the same.

United States of America,  
By H. H. Savage, its agent in that behalf and  
thereunto duly authorized by the Secretary of the  
Interior of the said United States.

State of Montana )  
                          ) ss  
County of Flathead. )

E. W. Tappan, having been first duly sworn, deposes and says that he is a citizen of the United States and over the age of twenty one years; that on the 21st day of March A. D. 1913, in the course of his employment by the United States he posted the above notice at the place named therein at the point described as the point of diversion, and that the matters and facts contained in said notice are true.

E. W. Tappan,

Subscribed and sworn to before me this 24th day of March 1913. My commission expires Aug. 3rd, 1915.

( A. B. Bickford)

A. B. Bickford,

(Notarial Seal)

Notary Public in and for the State of Montana.

(State of Montana) (Seal)

Residing at Polson, Mont.

State of Montana )  
                          ) ss  
County of Lewis & Clark )

H. H. Savage, having been first duly sworn, deposes and says that he is a citizen of the United States over the age of twenty one years; that on March 21, 1913 he was and is now an employee of the United States, being Supervising Engineer in charge of the work of the United States in the State of Montana, under the act of June 17, 1902, ( 32 Stat., 388) that he knows the contents of the foregoing notice, and that the matters and facts contained therein are true.

That he caused said notice to be posted on behalf of the United States at the place named therein, and that said notice was so posted, as he verily believes.

H. H. Savage,

Subscribed and sworn to before me this 29th day of March 1913. My commission expires Sept. 16th, 1914.

( E. W. Prosser)

E. W. Prosser,

(Notarial Seal)

Notary Public in and for the State of Montana.

(State of Montana) (Seal)

residing at Helena.

LAKE COUNTY, MONTANA

Recorded at request of E. F. Tabor this 1st day of Apr. 1913 at 10-19 oclock A. M.  
Fred S. Perry, County Recorder. By J. R. Sauser, Deputy. No. 1089-

\*\*\*\*\*

Transcribed from Flathead County Records Book 71 Water Rights, Page 483.

Approved by Director. 192 2-25-13  
Nov. 21, 1912.

Notice of Appropriation of Water.

UNITED STATES OF AMERICA )  
STATE OF MONTANA )  
COUNTY OF FLATHEAD )

TO ALL WHOM THESE PRESENTS MAY CONCERN- Be it known that the United States of America, pursuant to the provisions of the act of June 17, 1902 ( 32 Stat. 398) and under and by virtue of an act of the Legislative Assembly of the State of Montana, entitled " An act authorizing the Government of the United States to appropriate the water of the streams in the State of Montana, subject to certain restrictions", approved February 27 1905, acting by and through H. H. Savage Supervising Engineer thereunto duly authorized by the Secretary of the Interior of the said United States in that behalf, does hereby publish and declare as a legal notice to all the world as follows, to-wit:

1. That the said United States has a legal right to the use, possession and control of, and claims 200 cubic feet per second of time of the waters of 4 mile creek.

2. That the purposes for which said water is claimed are for irrigating, domestic use and power purposes, and the place of intended use is to irrigate <sup>and use said water upon</sup> 50,000 acres of land, described as follows, to -wit:

- Sect. 3, 10, 15, 6, 7, 18 to 22, 27 to 29, 32 & 33 T. 23 N. R. 19 W.
- " 4, to 9, 16 to 20 T. 22 N. R. 19 W.
- " 1 to 4, 8 to 20, 25 to 27, 29 to 36 , T. 22 N. R. 20 W.
- " 19 to 36, T. 22 N. R. 21 W.

also for domestic use in connection with the said land, and for developing power for pumping and other purposes at the point of diversion, and along the irrigating ditches and water conduits to be constructed in connection therewith.

3. That the means of diversion, with size of flume, ditch, pipe or aqueduct by which it is intended to divert said waters is as follows- Diversion dam and canal 16 ft. wide and 5 ft. deep . which will carry and conduct 200 cubic feet of water per second of time from said 4 mile creek which said Diversion dam and canal will divert the water from said stream at a point upon its left bank, which bears N. 45° 5' W. from M. C. 25.3 chains west of S 1/4 corner Sec. 22, T. 24 N . R. 19 W. and run thence southerly thence over and upon said lands.

4. That the said United States appropriated said water on the 22 day of March A. D. 1913, and caused a notice of appropriation to be posted in a conspicuous place at the point of diversion hereinbefore described, which said notice stated among other things.

- A. Number of cubic feet of water per second claimed as herein set forth;
- B. The purpose for which the water was claimed and the place of intended use, as hereinbefore described;
- C. The means of diversion, as herein set forth.
- D. The date of appropriation, to-wit; the date on which the said notice was posted;
- E. The name of the appropriator as herein set forth.



D-200-Benefit Share Co., Butte

- 5. That the name of the appropriator of the said water is the United States of America.
- 6. That the said United States also hereby claims said ditch and the right of way therefor, and for said water by it conveyed, or to be conveyed, from said point of diversion and appropriation to said lands or point of final discharge, and also the right of location upon any lands of any dam, flumes, and reservoirs constructed or to be constructed by the said United States in appropriating and using said water.
- 7. That the said United States also claims the right to keep in repair and to enlarge said means of water appropriation at any time and to change the point of diversion and the right to dispose of said right, water ditch, or said appurtenances in part or whole at any time.

Claiming the same all and singular, under any and all laws, national and state, and in accordance with the rulings and decisions thereunder in the matter of water rights.

Together with all and singular the hereditaments and appurtenances thereunto belonging and appertaining, or to accrue to the same.

UNITED STATES OF AMERICA.  
 BY H. N. Savage, Its agent in that behalf  
 and thereunto duly authorized by the Secretary  
 of the Interior of the said United States.

State of Montana )  
 County of Flathead ) ss

E. W. Tappan, having been first duly sworn, deposes and says that he is a citizen of the United States, and over the age of twenty one years; that on the 22nd day of March A. D. 1913, in the course of his employment by the United States he posted the above notice at the place named therein at the point described as the point of diversion, and that the matters and facts contained in said notice are true.

E. W. Tappan

Subscribed and sworn to before me this 24th day of March 1913. My commission expires Aug. 3rd, 1915.

( A. B. Bickford )  
 (Notarial Seal)  
 (State of Montana.) (Seal)

A. B. Bickford,  
 Notary Public in and for the State of  
 Montana. Residing at Polson, Mont.

State of Montana )  
 County of Lewis & Clark ) ss

H. N. Savage, having been first duly sworn, deposes and says that he is a citizen of the United States over the age of twenty one years; that on March 22, 1913, he was and is now an employee of the United States, being Supervising Engineer in charge of the work of the United States in the State of Montana, under the act of June 17, 1902 ( 32 Stat. 338 ) ; that he knows the contents of the foregoing notice, and that the matters and facts <sup>contained</sup> therein are true.

That he caused said notice to be posted on behalf of the United States at the place named therein, and that said notice was so posted as he verily believes.

H. N. Savage.

Subscribed and sworn to before me this 29th day of March 1913. My commission expires Sept. 16th, 1914.

( E. W. Prosser )  
 (Notarial Seal)  
 (State of Montana.) (Seal)

E. W. Prosser,  
 Notary Public in and for the State of Montana.  
 Residing at Helena.

Recorded at request of E. F. Tabor this 1st day of Apr. 1913, at 10-18 o'clock A. M.

Fred S. Perry, County Recorder. By J. R. Sauser, Deputy. No. 1088-

\*\*\*\*\*

Transcribed from Flathead County Records, Book 71 Water Rights, Page 485.

Approved by Director

3-4-13 182.

Nov. 21, 1912.

NOTICE OF APPROPRIATION OF WATER.

UNITED STATES OF AMERICA )  
STATE OF MONTANA )  
COUNTY OF FLATHEAD )

TO ALL WHOM THESE PRESENTS MAY CONCERN: Be it known that the United States of America pursuant to the provisions of the Act of June 17, 1902, ( 32 Stat. 388 ) , and under and by virtue of an act of the Legislative Assembly of the State of Montana, entitled " An act Authorizing the Government of the United States to appropriate the water of the streams in the State of Montana, subject to certain restrictions", approved February 27, 1905, acting by and through H. N. Savags Supervising Engineer thereunto duly authorized by the Secretary of the Interior of the said United States in that behalf, does hereby publish and declare as a legal notice to all the world as follows, to-wit:

1. That the said United States has a legal right to the use, possession and control of, and claims 100 cubic feet per second of time of the waters of Lolo Creek.

2. That the purposes for which said water is claimed are for irrigating, domestic use and power purposes, and the place of intended use is to irrigate and use said water upon 50,000 acres of land, described as follows, to-wit:

- Sections- 3, 4, 9, 10, 16, 21, 22, 27, 34 T. 24 N. R. 19 W.
- " " 3, 5, 7, 10, 15, 18, to 22, 27 to 29, 32, 33, T. 23 N. R. 19 W.
- " " 4 to 9, 16 to 20 T. 22 N. R. 19 W.
- " " 1 to 4, 8 to 20, 25 to 27, 29 to 36, T. 22 N. R. 20 W.
- " " 19 to 36, T. 22 N. R. 21 W.

also for domestic use in connection with the said land, and for developing power for pumping and other purposes at the point of diversion, and along the irrigating ditches and water conduits to be constructed in connection therewith.

3. That the means of diversion, with size of Flume, ditch, pipe or aqueduct by which it is intended to divert said waters is as follows: A diversion dam and canal 14' wide by 4' deep, which will carry and conduct 100 cubic feet of water per second of time from said Lolo Creek which said Diversion dam and canal will divert the water from said stream at a point upon its left bank, which bears S. 12° 32' N. ( magnetic ) distant 1360.1' from a round Iron post in the north boundary of the Flathead Indian Reservation, said post marked on the North, "U. S. Forest Reserve", on south " P. I. R. " and on the east " I. M." and run thence southerly thence over and upon said lands.

4. That the said United States appropriated said water on the 21st day of March A. D. 1913, and on that day caused a notice of appropriation to be posted in a conspicuous place at the point of diversion hereinbefore described, which said notice stated, among other things,

A. Number of cubic feet/per second claimed as herein set forth.

B. The purpose for which the water was claimed and the place of intended use, as hereinbefore described.

P. 100 - Revised March, Co., State

- C. The means of diversion, as herein set forth;
- D. The date of appropriation, to-wit; the date on which said notice was posted.
- E. The name of the appropriator as herein set forth.

That  
 5. The name of the appropriator of the said water is the United States of America.

6. That the said United States also hereby claims said ditch and the right of way therefor and for said water by it conveyed, or to be conveyed, from said point of diversion and appropriation to said lands or point of final discharge and also the right of location upon any land of any dams, flumes, and reservoirs constructed or to be constructed by the said United States in appropriating and using said water.

7. That the said United States also claims the right to keep in repair and to enlarge said means of water appropriation at any time and to change the point of diversion and the right to dispose of the said right, water, ditch, or said appurtenances in part or whole, at any time.

Claiming the same all and singular, under any and all laws, national and state, and in accordance with the rulings and decisions thereunder in the matter of water rights.

Together with all and singular the hereditaments and appurtenances thereunto belonging and appertaining, or to accrue to the same.

UNITED STATES OF AMERICA.

By H. N. Savage, Its agent in that behalf and thereunto duly authorized by the Secretary of the Interior of the said United States.

State of Montana            )  
                                   ) ss  
 County of Flathead        )

E. W. Tappan, having been first duly sworn deposes and says that he is a citizen of the United States and over the age of twenty one years; that on the 21st day of March A. D. 1913, in the course of his employment by the United States he posted the above notice at the place named therein at the point described as the point of diversion and that the matters and facts contained in said notice are true.

E. W. Tappan,

Subscribed and sworn to before me this 24th day of March 1913. My commission expires Aug. 3rd, 1915.

( A. B. Bickford )  
 (Notarial Seal)  
 (State of Montana) (Seal)

A. B. Bickford,  
 Notary Public in and for the State of  
 Montana,  
 Residing at Polson, Mont.

State of Montana            )  
                                   ) ss  
 County of Lewis & Clark )

H. N. Savage, having been first duly sworn, deposes and says that he is a citizen of the United States over the age of twenty one years; that on March 21, 1913, he was and is now an employee of the United States, being Supervising Engineer in charge of the work of the United States in the State of Montana, under the act of June 17, 1902 ( 32 Stat. 268) that he knows the contents of the foregoing notice, and that the matters and facts contained therein are true.

That he caused said notice to be posted on behalf of the United States at the place named therein, and that said notice was so posted as he verily believes.

H. N. Savage.

Subscribed and sworn to before me this 29th day of March 1913. My commission expires Sept. 16th, 1914.

( E. W. Prosser )

(Notarial Seal)

(State of Montana) (Seal)

E. W. Prosser

Notary Public in and for the State of Montana.

Residing at Helena.

Recorded at request of E. F. Tabor this 1st day of April 1913 at 11-13 oclock A. M.

R/S

Fred S. Perry, County Recorder. By J. R. Sausser, Deputy. No. 1083-

\*\*\*\*\*

Transcribed from Flathead County Records, Book 71 Water Rights, Page 488.

Approved by Director.

3-4-13. 188

Nov. 21, 1912.

NOTICE OF APPROPRIATION OF WATER.

UNITED STATES OF AMERICA )

STATE OF MONTANA ) SS

COUNTY OF FLATHEAD )

TO ALL WHOM THESE PRESENTS MAY CONCERN: Be it known that the United States of America, pursuant to the provisions of the Act of June 17, 1902, ( 32 Stat. 388) and under and by virtue of an act of the Legislative Assembly of the State of Montana, entitled " An Act authorizing the Government of the United States to appropriate the water of the streams in the State of Montana, subject to certain restrictions", approved February 27, 1905, acting by and through H. N. Savage Supervising Engineer thereunto duly authorized by the Secretary of the Interior of the said United States in that behalf, does hereby publish and declare as a legal notice to all the world as follows, to-wit:

1. That the said United States has a legal right to the use, possession and control of, and claims 200 cubic feet per second of time of the waters of Station Creek.

2. That the purposes for which said water is claimed are for irrigating , domestic use and power purposes, and the place of intended use, is, to irrigate and use said water upon 50,000 acres of land, described as follows, to-wit:

Sections 6, 7, 18 to 22, <sup>27 to 29</sup> 32 to 33 T. 23 N. R. 19 W.

" " 4 to 9, 16 to 20, T. 22 N. R. 19 W.

" " 1 to 4, 8 to 20, 25 to 27, 29 to 36, T. 22 N. -, 20 W.

" " 1 to 36, T. 21 N. R. 20 W.

" " 19 to 36, T. 22 N. R. 21 W.

also for domestic use in connection with said land, and for developing power for pumping and other purposes at the point of diversion, and along the irrigating ditches and water conduits to be constructed in connection therewith.

3. That the means of diversion, with size of flume, ditch, pipe or aqueduct by which it is intended to divert said waters is as follows, - a diversion dam and canal 16' wide by 5' deep, which will carry and conduct 200 cubic feet of water per second of time from said Station creek which said diversion dam and canal will divert the water from said stream at a point upon its left bank, which bears N. 69° 39' W. distant 700 feet, from corner of Sec. 10, 11, 14, 15, T. 23 N. R. 19 W and run thence southerly thence over and upon said lands.

4. That the said United States appropriated said water on the 22 day of March A. D. 1913, and on that day caused a notice of appropriation to be posted in a conspicuous place at the point of diversion hereinbefore described, which said notice stated among other things:

- A. Number of cubic feet of water per second claimed as herein set forth.
- B. The purposes for which the water was claimed and the place of intended use, as hereinbefore described.
- C. The means of diversion, as herein set forth;
- D. The date of appropriation, to-wit: the date on which said notice was posted.
- E. The name of the appropriator as herein set forth.

5. That the name of the appropriator of the said water is the United States of America.  
 6. That the said United States also hereby claims said ditch and the right of way therefor and for said water by it conveyed, or to be conveyed, from said point of diversion and appropriation to said lands or point of final discharge, and also the right of location upon any lands of any dams, flumes, and reservoirs constructed or to be constructed by the United States in appropriating and using said water.

7. That the said United States also claims the right to keep in repair and to enlarge said means of water appropriation at any time, and to change the point of diversion and the right to dispose of said right, water, ditch, or said appurtenances in part or whole at any time.

Claiming the same all and singular under any and all laws, national and state, and in accordance with the rulings and decisions thereunder, in the matter of water rights.

Together with all and singular the hereditaments and appurtenances thereto belonging and appertaining or to accrue to the same.

UNITED STATES OF AMERICA.

BY H. N. Savage, Its Agent in that behalf  
behalf and thereto duly authorized by the  
 Secretary of the Interior of the said United  
 States.

State of Montana )  
 ) ss  
 County of Flathead )

E. W. Tappan, having been first duly sworn deposes and says that he is a citizen of the United States and over the age of twenty one years; that on the 22nd day of March A. D. 1913, in the course of his employment by the United States he posted the above notice at the place named therein at the point described as the point of diversion and that the matters and things contained in said notice are true.

E. W. Tappan,

Subscribed and sworn to before me this 24th day of March 1913. My commission expires Aug. 3rd, 1915.

(A. B. Bickford)  
 (Notarial Seal)  
 (State of Montana) (Seal)

A. B. Bickford,  
 Notary Public in and for the State of Montana,  
 residing at Polson, Mont.

State of Montana )  
 ) ss  
 County of Lewis & Clark )

H. N. Savage, having been first duly sworn, deposes and says that he is a citizen of

the United States, over the age of twenty one years; that on March 22, 1913 he was and now is an employee of the United States, being Supervising Engineer in charge of the work of the United States in the State of Montana, under the act of June 17, 1902 ( 32 Stat. 388) that he knows the contents of the foregoing notice, and that the matters and facts contained therein are true.

That he caused said notice to be posted on behalf of the United States at the place named therein, and that said notice was so posted as he verily believes.

H. H. Savage.

Subscribed and sworn to before me this 29th day of March, 1913, My commission expires Sept. 16th, 1914.

( E. W. Prosser)

(Notarial Seal)

(State of Montana) (Seal)

E. W. Prosser,

Notary Public in and for the State of Montana.

Residing at Helena,

Recorded at request of E. F. Tabor this 1st day of Apr. 1913 at 10-14 oclock A. M.

Fred S. Parry, County Recorder. By J. R. Sausser, Deputy. No. 1084-

\*\*\*\*\*

Transcribed from Flathead County Records, Book 71 Water Rights, Page 490. ✓

Approved by Director  
Nov. 21, 1912.

2-25-13

189

NOTICE OF APPROPRIATION OF WATER.

UNITED STATES OF AMERICA )  
STATE OF MONTANA (SS  
COUNTY OF FLATHEAD )

TO ALL WHOM THESE PRESENTS MAY CONCERN- be it known that the United States of America, pursuant to the provisions of the act of June 17, 1902, ( 32 Stat. 388), and under and by virtue of an act of the Legislative Assembly of the State of Montana, entitled " An Act authorizing the Government of the United States to appropriate the water of the streams in the State of Montana, subject to certain restrictions ", approved February 27, 1905, acting by and through H. H. Savage Supervising Engineer thereunto duly authorized by the Secretary of the interior of the said United States in that behalf, does hereby publish and declare as a legal notice to all the world as follows, to-wit:

1. That the said United States has a legal right to the use, possession and control of, and claims 300 cubic feet per second of time of the waters of Alma Creek
2. That the purposes for which said water is claimed are for irrigating, domestic use and power purposes, and the place of intended use is to irrigate and use said water upon 50,000 acres of land, described as follows, to-wit;

Sec. 3,4,9, 10, 15, 16, 21,22, 27, 34	T. 24 N. R. 19 W.
" 3,6,7,10,15, 18 to 22, 27 to 29, 32 & 33	T. 23 N. R. 19 W.
" 4 to 9, 11 to 20	T. 22 N. R. 19 W.
" 1 to 4, 8 to 20, 25 to 27, 29 to 35.	T. 22 N. R. 20 W.
" 19 to 36,	T. 22 N. R. 21 W.

also for domestic use in connection with said land, and for developing power for pumping and other purposes at the point of diversion, and along the irrigating ditches and water conduits

D 200 - Deering, Short, Co., Butte

to be constructed in connection therewith.

3. That the means of diversion, with size of flume, ditch, pipe or aqueduct by which it is intended to divert said waters is as follows;

Diversion dam and canal 14 ft. wide and 4 ft. deep, which will carry and conduct 200 cubic feet of water per second of time from said Alma Creek which said Diversion dam and canal will divert the water from said stream at a point upon its left bank, which bears S. 15° 39' E. (Magnetic) distant 2363. 6' from a round iron post on the North Boundary of the Flathead Indian Reservation, said post marked on north " U. S. Forest Reserve", on south " F. I. R. " and on east " I. M. ", and run thence southerly thence over and upon said lands.

4. That the said United States appropriated said water on the 21 day of March A. D. 1913, and on that day caused a notice of appropriation to be posted in a conspicuous place at the point of diversion hereinbefore described, which said notice stated among other things.

A. Number of cubic feet of water per second claimed as herein set forth;

B. The purpose for which the water was claimed and the place of intended use, as hereinbefore described.

C. The means of diversion, as herein set forth;

D. The date of appropriation, to-wit; the date on which the said notice was posted;

E. The name of the appropriator as herein set forth.

5. That the name of the appropriator of the said water is the United States of America.

6. That the said United States also hereby claims said ditch and the right of way therefor, and for said water by it conveyed, or to be conveyed, from said point of diversion and appropriation to said lands or point of final discharge, and also the right of location upon any lands of any dams, flumes, and reservoirs constructed or to be constructed by the said United States in appropriating and using said water.

7. That the said United States also claims the right to keep in repair and to enlarge said means of water appropriation at any time and to change the point of diversion and the right to dispose of said ditch, water ditch, or said appurtenances in part or whole, at any time.

Claiming the same all and singular under any and all laws, national and state, and in accordance with the rulings and decisions thereunder in the matter of water rights.

Together with all and singular the hereditaments and appurtenances thereto belonging and appertaining, or to accrue to the same.

UNITED STATES OF AMERICA.

BY H. H. Savage, Its agent in that behalf and thereunto duly authorized by the Secretary of the Interior of the said United States.

State of Montana )  
County of Flathead ) ss

E. W. Tappan, having been first duly sworn deposes and says that he is a citizen of the United States and over the age of twenty one years; that on the 21st day of March A. D. 1913, in the course of his employment by the United States he posted the above notice at the place named therein at the point described as the point of diversion, and that the matters and facts contained in said notice are true.

E. W. Tappan,

Subscribed and sworn to before me this 24th day of March 1913. My commission expires Aug. 3rd, 1915.

LAKE COUNTY, MONTANA

( A. B. Bickford)

(Notarial Seal)

(State of Montana) (Seal)

A. B. Bickford, Notary Public in and for the State of Montana, residing at Polson, Mont.

State of Montana )  
County of Lewis & Clark ) ss

H. N. Savage, having been first duly sworn, deposes and says that he is a citizen of the United States over the age of twenty one years; that on March 21, 1913, he was, and is now an employee of the United States, being Supervising Engineer in charge of the work of the United States in the State of Montana, under the act of June 17, 1902 ( 32 Stat. 388 ); that he knows the contents of the foregoing notice, and that the matters and facts contained therein are true;

That he caused said notice to be posted on behalf of the United States at the place named therein, and that said notice was so posted as he verily believes.

H. N. Savage,

Subscribed and sworn to before me this 29th day of March 1913, My commission expires Sept., 16th, 1914.

( E. W. Prosser)

(Notarial Seal)

(State of Montana) (Seal)

E. W. Prosser,

Notary Public in and for the State of Montana, Residing at Helena.

Recorded at request of E. F. Tabor this 1st day of Apr 1913 at 10-15 o'clock A. M. Fred S. Perry. County Recorder. By J. R. Sausser, Deputy. No. 1085.

\*\*\*\*\*

Transcribed from Flathead County Records, Book 71 Water Rights, Page 492.

Approved by Director 2-25-13 190.  
Nov. 21, 1912 NOTICE OF APPROPRIATION OF WATER.

UNITED STATES OF AMERICA )  
STATE OF MONTANA (SS  
COUNTY OF FLATHEAD )

TO ALL WHOM THESE PRESENTS MAY CONCERN; Be it known that the United States of America, pursuant to the provisions of the Act of June 17, 1902 ( 32 Stat. . 388) and under and by virtue of an act of the Legislative Assembly of the State of Montana, entitled; " An Act authorizing the Government of the United States to appropriate the water of the streams in the State of Montana, subject to certain restrictions", approved February 27, 1906, acting by and through H. N. Savage, Supervising Engineer, thereunto duly authorized by the Secretary of the Interior of the said United States in that behalf, does hereby publish and declare as a legal notice to all the world as follows, to-wit;

1. That the said United States has a legal right to the use, possession and control of, and claims 200 cubic feet per second of time of the waters of Boulder Creek.

2. That the purposes for which said water is claimed are for irrigating, domestic use and power purposes, and the place of intended use is to irrigate and use said water upon 50,000 acres of land, described as follows, to-wit;



D. 260 - Beattie-Sharp Co. - Home

Sect. 3, 10, 15, 6, 7, 18 to 22, 27 to 29, 32 & 33	T. 23 N. R. 19 W.
" 4 to 9, 16 to 20	T. 22 N. R. 19 W.
" 1 to 4, 8 to 20, 25 to 27, 29 to 36.	T. 22 N. R. 20 W.
" 19 to 36,	T. 22 N. R. 21 W.

also for domestic use in connection with the said land, and for developing power for pumping and other purposes at the point of diversion, and along the irrigating ditches and water conduits to be constructed in connection therewith.

3. That the means of diversion, with size of flume, ditch, pipe or aqueduct by which it is intended to divert said waters is as follows; Diversion Dam and Canal 16 ft. wide and 5 ft. deep, which will carry and conduct 200 cubic feet of water per second of time from said Boulder Creek, which said Diversion Dam and Canal will divert the water from said stream at a point upon its left bank, which bears S. 64° 25' E. distant 1633 feet from the N. C. on sec. line 27 & 34, T. 24 N. R. 19 W. and run thence southerly thence over and upon said lands.

4. That the said United States appropriated said water on the 22nd day of March A. D. 1913, and on that day caused a notice of appropriation to be posted in a conspicuous place at the point of diversion hereinbefore described, which said notice stated among other things;

A. Number of cubic feet of water per second claimed as herein set forth.

B. The purpose for which the water was claimed, and the place of intended use, as hereinbefore described;

C. The means of diversion, as herein set forth;

D. The date of appropriation, to-wit; the date on which the said notice was posted;

E. The name of the appropriator as herein set forth.

5. That the name of the appropriator of the said water is the United States of America.

6. That the said United States also hereby claims said ditch and the right of way therefor and for said water by it conveyed, or to be conveyed, from said point of diversion and appropriation to said lands or point of final discharge, and also the right of location upon any lands of any dams, flumes, and reservoirs constructed or to be constructed by the said United States in appropriating and using said water.

7. That the said United States also claims the right to keep in repair and to enlarge said means of water appropriation at any time and to change the point of diversion and the right to dispose of said right, water ditch, or said appurtenances in part or whole, at any time.

Claiming the same all and singular under any and all laws, national and state, and in accordance with the rulings and decisions thereunder in the matter of water rights.

Together with all and singular the hereditaments and appurtenances thereunto belonging and appertaining or to accrue to the same.

UNITED STATES OF AMERICA.

By H. N. Savage, Its agent in that behalf and thereunto duly authorized by the Secretary of the Interior of the said United States.

State of Montana )

County of Flathead. ) ss

E. W. Tappan, having been first duly sworn, deposes and says that he is a citizen of the

United States and over the age of twenty one years; that on the 22nd day of March A. D. 1913, in the course of his employment by the United States he posted the above notice at the place named therein at the point described as the point of diversion, and that the matters and facts contained in said notice are true.

E. W. Tappan.

Subscribed and sworn to before me this 24th day of March 1913, My commission expires Aug. 3rd, 1915.

( A. B. Bickford )  
(Notarial Seal)  
(State of Montana) (Seal)

A. B. Bickford,  
Notary Public in and for the State of Montana,  
Residing at Polson, Mont.

State of Montana )  
(ss  
County of Lewis & Clark)

H. N. Savage, having been first duly sworn, deposes and says that he is a citizen of the United States over the age of twenty-one years; that on March 25, 1913, he was and now is an employee of the United States; being Supervising Engineer in charge of the work of the United States in the State of Montana, under the act of June 17, 1902 ( 32 Stat. 388); that he knows the contents of the foregoing notice , and that the matters and facts contained therein are true.

That he caused said notice to be posted on behalf of the United States at the place named therein, and that said notice was so posted as he verily believes.

H. N. Savage,

Subscribed and sworn to before me this 29th day of March 1913, My commission expires Sept. 16th, 1914.

( E. W. Prosser )  
(Notarial Seal)  
(State of Montana) (Seal)

E. W. Prosser,  
Notary Public in and for the State of Montana,  
Residing at Helena.

Recorded at request of E. F. Taber this 1st day of Apr. 1913 at 10-16 o'clock A. M.  
Fred S. Perry, County Recorder. By J. R. Sauser, Deputy. No 1086;

\*\*\*\*\*

Transcribed from Flathead County Records, Book 71 Water Rights, Page 496.

Approved by Director E-25-13 191.

Nov. 21, 1913.

NOTICE OF APPROPRIATION OF WATER.

UNITED STATES OF AMERICA )  
STATE OF MONTANA )SS  
COUNTY OF FLATHEAD )

TO ALL WHOM THESE PRESENTS MAY CONCERN- Be it known that the United States of America, pursuant to the provisions of the act of June 17, 1902, ( 32 Stat. 388 ), and under and by virtue of an act of the Legislative Assembly of the State of Montana, entitled : " An Act authorizing the Government of the United States to appropriate the water of the streams in the State of Montana, subject to certain restrictions", approved February 27, 1905, act-

U. S. DEPARTMENT OF THE INTERIOR

ing be and through H. N. Savage Supervising Engineer thereunto duly authorized by the Secretary of the Interior of the said United States in that behalf, does hereby publish and declare as a legal notice to all the world, as follows, to-wit:

1. That the said United States has a legal right to the use, possession and control of and claims 100 cubic feet per second of time of the waters of 5 mile Creek.

2. That the purposes for which said water is claimed, are for irrigating, domestic use and power purposes, and the place of intended use is to irrigate and use said water upon 50,000 acres of land, described as follows, to-wit:

Sect. 3, 10, 15, 16, 17, 18 to 22, 27 to 29, 32 to 33.	T. 23 N. R. 19 W.
" 4. to 9, 16 to 20	T. 22 N. R. 19 W.
" 1 to 4, 8 to 20, 25 to 27, 29 to 36	T. 22 N. R. 20 W.
" 19 to 36	T. 22 N. R. 21 W.

also for domestic use in connection with the said land, and for developing power for pumping and other purposes at <sup>the</sup> point of diversion, and along the irrigating ditches and water conduits to be constructed in connection therewith.

3. That the means of diversion, with size of flume, ditch, pipe or aqueduct by which it is intended to divert said waters is as follows- Diversion dam and canal 16 ft. wide and 5 ft. deep, which will carry and conduct 100 cubic feet of water per second of time from said 5 mile Creek, which said Diversion Dam & Canal will divert the water from said stream at a point upon its left bank, which bears N. 8° 01' E. distant 3761' from M. C. in Sec. line 27 & 34, T. 24 N. R. 19 W. and run thence southerly thence over and upon said lands.

4. That the said United States appropriated said water on the 22 day of March, A. D. 1913, and on that day caused a notice of appropriation to be posted in a conspicuous place at the point of diversion hereinbefore described, which said notice stated among other things:

A. Number of cubic feet of water <sup>per second</sup> claimed as herein set forth.

B. The purpose for which ~~the~~ water was claimed and the place of intended use, as hereinbefore described:

C. The means of diversion, as herein set forth.

D. The date of appropriation, to-wit: the date on which the said notice was posted;

E. The name of the appropriator as herein set forth.

5. That the name of the appropriator of the said water is the United States of America.

6. That the said United States also hereby claims said ditch and the right of way therefor, and for said water by it conveyed, or to be conveyed, from said point of diversion and appropriation to said lands or point of final discharge, and also the right of location upon any lands of any dams, flumes, and reservoirs constructed or to be constructed by the said United States in appropriating and in using said water.

7. That the said United States also claims the right to keep in repair and to enlarge said means of water <sup>of</sup> appropriation at any time and to change the point of diversion and the right to dispose/said right, water ditch, or said appurtenances in part or whole, at any time.

Claiming the same, all and singular, under any and all laws, national and state, and in accordance with the rulings and decisions thereunder in the matter of water rights.

Together with all and singular the hereditaments and appurtenances thereunto belonging and appertaining or to accrue to the same.

UNITED STATES OF AMERICA.

By H. N. Savage, Its agent in that behalf

LAKE COUNTY, MONTANA

and thereunto duly authorized by the Secretary of the Interior of the said United States.

State of Montana )  
County of Flathead ) ss

E. W. Tappan, having been first duly sworn, deposes and says that he is a citizen of the United States and over the age of twenty one years; that on the 22nd day of March A. D. 1913, in the course of his employment by the United States he posted the above notice at the place named therein at the point described as the point of diversion, and that the matters and facts contained in said notice are true.

E. W. Tappan,

Subscribed and sworn to before me this 24th day of March 1913. My commission expires Aug. 3rd, 1915.

( A. B. Bickford )  
(Notarial Seal)  
(Flathead County, Montana) (Seal)

A. B. Bickford,  
Notary Public in and for the State of Montana,  
residing at Polson, Mont.

State of Montana, )  
County of Lewis & Clark ) ss

H. N. Savage, having been first duly sworn, deposes and says that he is a citizen of the United States over the age of twenty one years; that on March 22, 1913, he was and is now an employee of the United States, being Supervising Engineer in charge of the work of the United States in the State of Montana, under the act of June 17, 1902 (32 Stat. 388) that he knows the contents of the foregoing notice, and that the matters and facts contained therein are true.

That he caused said notice to be posted on behalf of the United States at the place named therein, and that said notice was so posted as he verily believes.

H. N. Savage,

Subscribed and sworn to before me this 29th day of March 1913. My commission expires Sept. 16th, 1914.

(E. W. Prosser)  
(Notarial Seal)  
(State of Montana) (Seal)

E. W. Prosser, Notary Public in and for the State of Montana, residing at Helena.

Recorded at request of E. F. Tabor this 1st day of Apr. 1913 at 10-17 oclock A. M.  
Fred S. Perry, County Recorder. By J. R. Sauser, Deputy. No. 1087;

\*\*\*\*\*

Transcribed from Flathead County Records, Book 71 Water Rights, Page 497. ✓

NOTICE OF APPROPRIATION.

STATE OF MONTANA )  
COUNTY OF FLATHEAD ) (SS)

TO ALL WHOM THESE PRESENTS MAY CONCERN-

BE IT KNOWN, That I. A. S. Hovey, of Helena, Montana, in said county and State, do hereby publish and declare, as a legal notice to all the world, as follows, to-wit:

D. C. - Bureau of Land Co. - Boise

I. That he did on April 11th, 1913, appropriate and now has a legal right to the use, possession and control of, and claim four hundred thousand miner's inches ( being 10,000 cubic feet per second of time) of the waters of Flathead River, through Flathead Lake in said County and State for irrigating<sup>power</sup> and other purposes.

II. That the purpose for which said water is claimed, and the place of intended use is for power development & irrigation adjacent to Flathead River in Township 22 North, Range 20, 21 22 West.

III. That the means of diversion, with size of flume, ditch, pipe or aqueduct by which he intends to divert the said water is as follows; Three tunnels or aqueducts each 144 inches approximate diameter in size, which carries and conducts 400000 miners inches of water from said Flathead Lake which said aqueducts divert the water from said stream at a point upon its south bank, at some point in either lot # 1 section #4 or some point in section 5 T. 22N. Range 20 West, and runs thence southwesterly on the west and north sides of the Flathead River in Township 22 N. Ranges 20, 21, 22 West.

IV. That he appropriated and took said water on the 11th day of April A. D. 1913 by means of said appropriation.

V. That the name of the appropriator of said water is A. S. Hovey.

VI. That the appropriator also hereby claim said ditch and the right of way therefor, and for said water by it conveyed, or to be conveyed, from said point of appropriation to said land or point of final discharge and also the right of location upon any lands of any dams, flumes, reservoirs, constructed or to be constructed by him in appropriating and in using said water.

VII. That appropriator also claim the right to keep in repair and enlarge said means of water appropriation at any time, and the right to dispose of said right, water, ditch or said appurtenances in part or whole, at any time.

Claiming the same all and singular, under any and all laws National and State, and Court rulings and decisions thereunder, in the matter of water rights.

Together with all and singular, the hereditaments and appurtenances thereunto belonging and appertaining, or to accrue to the same.

Witness my hand at Polson, Montana, this 11th day of April, 1913.

A. S. Hovey

State of Montana )  
County of Lewis and Clark ) ss

A. S. Hovey, having first been duly sworn, deposes and says that he is of lawful age and is the appropriator and claimant of the order and water right mentioned in the foregoing notice of appropriation and claim and the person whose name is subscribed thereto as the appropriator and claimant that he knows the contents of said foregoing notice and that the matters and things therein stated are true.

A. S. Hovey.

Subscribed and sworn to before me, this 23d day of April, 1913.

( Ney N. Davidson )  
(Notarial Seal)  
(State of Montana)

Ney N. Davidson,  
Notary Public for the State of Montana,  
Residing at Helena,  
My commission expires Nov. 9, 1916,

Recorded this 28th day of April 1913 at 9-30 o'clock A. M.

Fred S. Perry, County Recorder. By J. R. Sauser, Deputy. No. 1577-

R/S

\*\*\*\*\*

Transcribed from Flathead County Records, Book 71 Water Rights, Page 498.

NOTICE OF APPROPRIATION.

State of Montana )  
County of Flathead ) ss

TO ALL WHOM THESE PRESENTS MAY CONCERN-

BE IT KNOWN, That, I, Geo. H. Hill, of Helena, Montana, in said County and State, do hereby publish and declare as a legal notice to all the world, as follows, to-wit:

I. That he did on June 25th 1913, appropriate and now has a legal right to the use, possession and control of and claim four hundred thousand miner's inches (100000 cubic feet per second of time) of the waters of Flathead River through Flathead Lake in said County and State, for irrigating, power and other purposes.

II. That the purpose for which said water is claimed, and the place of intended use is for power development in T. 22 N., R. 21 W. and for irrigating.

III. That the means of diversion, with size of flume, ditch, pipe or aqueduct by which he intends to divert the said water is as follows: Three tunnels or aqueducts each 144 inches approximate diameter in size, which carries and conducts 400000 miners inches of water from said Flathead Lake, which said aqueducts divert the water from the said lake at a point upon its southerly bank, at a point in lot No. 1, in Sec. no. 4, T. 22 N., R. 20 W. near where this notice is posted and runs thence southwesterly on the west and north sides of the Flathead River, to point of use at a power house to be constructed in T. 22 N., R. 21 W. or to a suitable point westerly and southerly therefrom, near the Flathead River.

IV. That he appropriated and took said water on the 25th day of June A. D. 1913, by means of said appropriation.

V. That the name of the appropriator of said water is Geo. H. Hill.

VI. That the appropriator also hereby claims said ditch and aqueducts and the right of way therefor, and for said water by it conveyed, or to be conveyed from said point of appropriation to said land or point of final discharge, and also the right of location upon any lands of any dams, flumes, reservoirs, constructed or to be constructed by him in appropriating, and in using said water.

VII. That appropriator also claims the right to keep in repair and enlarge said means of water appropriation at any time, and the right to dispose of said right, water, ditch or said appurtenances in part or whole, at any time.

Claiming the same, all and singular, Under any and all laws, National and State, and Court rulings and decisions thereunder in the matter of water rights.

Together with all and singular, the hereditaments and appurtenances thereto belonging and appertaining, or to accrue to the same.

Witness my hand at Polson, Montana, this 25th day of June, 1913.

Geo. H. Hill

State of Montana )  
County of Lewis & Clark ) ss

Geo. H. Hill having first been duly sworn, deposes and says, that he is of lawful age and is the appropriator and claimant of the water and water right mentioned in the foregoing notice of appropriation and claim and the person whose name is subscribed thereto as the appropriator and claimant, that he knows the contents of said foregoing notice, and that the matters and things therein stated are true.

Geo. H. Hill

D. D. Smith-Sum Co. Bate

Subscribed and sworn to before me this 10<sup>th</sup> day of July 1913.

( E. W. Prosser )  
(Notarial Seal)  
(State of Montana)

E. W. Prosser,  
Notary Public for the State of Montana,  
Residing at Helena,  
My commission expires Sept. 16th, 1914.

State of Montana }  
County of Flathead } ss

Frank C. Bailey being first duly sworn, deposes and says- that he is a citizen of the United States, residing at the city of Polson, Montana, and over the age of twenty one years; that on the twenty fifth day of June A. D. 1913, as the duly authorized agent of, and at the request of, and for the benefit and use of George H. Hill, named in the foregoing notice of location as the locator and claimant of the water right therein described, he, the said affiant, posted a notice of location, in writing, of the appropriation of said waters at the point of intended diversion, which said posted notice is a duplicate of the foregoing notice of location; that the matters and facts contained in said notice are true.

Frank C. Bailey,

Subscribed and sworn to before me this 12 day of July A. D. 1913.

( A. J. Lowary )  
(Notarial Seal)  
(State of Montana)

A. J. Lowary, Notary Public for the State of  
Montana, residing at Polson, Montana.  
My commission expires July 9, 1916.

Recorded this 15th day of July 1913 at 9-10 oclock A. M.

Fred S. Perry, County Recorder. By O. F. Voss, Deputy. No. 2434-

\*\*\*\*\*

R/S

Transcribed from Flathead County Records, Book 71 Water Rights, Page 500. ✓

Approved by Director Nov. 21, 1912.

3-4-13 111.

Notice of Appropriation of Water.

United States of America }  
State of Montana } ss  
County of Flathead }

TO ALL WHOM THESE PRESENTS MAY CONCERN- Be it known that the United States of America, pursuant to the provisions of the Act of June 17, 1902 ( 32 Stat. 398 ) and under and by virtue of an act of the Legislative Assembly of the State of Montana, entitled- " An Act authorizing the Government of the United States to appropriate the water of the streams in the State of Montana, subject to certain restrictions ", approved February 27, 1905, acting by and through H. M. Savage, Supervising Engineer, U. S. Reclamation Service thereunto duly authorized by the Secretary of the Interior of the said United States in that behalf, does hereby publish and declare as a legal notice to all the world as follows, to-wit:

1. That the said United States has a legal right to the use, possession and control of, and claims 10,000 cubic feet per second of time of the waters of Little Bitter Root River.
2. That the purposes for which said water is claimed are for irrigating, domestic use and power purposes, and the place of intended use is to irrigate and use said water upon

15,000 acres of land, described as follows, to-wit;

Secs. 16, 21, 22, 26, 27, 34 & 35, T. 24 N. R. 24 W.

Secs. 3, 4, 10, 15, 16, 21, 22, 26 to 28, 33 to 36, T. 23, N. R. 24 W.

Secs. 6 to 8, 17 to 20, 28 to 34, T. 22 N. R. 23 W.

Secs. 1 to 4, 10 to 16, 21 to 27, 35 & 36, T. 22 N. R. 24 W.

Secs. 1 to 3, T. 21 N. R. 24 W. also for domestic use in connection with the said land, and for developing power for pumping and other purposes at the point of diversion, and along the irrigating ditches and water conduits to be constructed in connection therewith.

3. That the means of diversion with size of flume, ditch, pipe or aqueduct by which it is intended to divert said waters is as follows; Storage dam and controlling works for supplying canals taking out of river at various points below dam, which will carry and conduct 400 cubic feet of water per second of time from said River which said.... will divert the water from said stream at a point S. 48° 02' W. (Magnetic) 1523 feet from corner of Secs. 20, 21, 28 and 29, T. 25, N. R. 24 W. and run thence southerly by river channel and canals thence over and upon said lands.

4. That the said United States appropriated said water on the 21st day of December A. D. 1913, and on that day caused a notice of appropriation to be posted in a conspicuous place at the point of diversion hereinbefore described, which said notice stated, among other things.

A. Number of cubic feet of water per second claimed as herein set forth;

B. The purpose for which the water was claimed, and the place of intended use, as hereinbefore described;

C. The means of diversion, as herein set forth;

D. The date of appropriation, to-wit; the date on which said notice was posted.

E. The name of the appropriator as herein set forth.

5. That the name of the appropriator of the said water is the United States of America.

6. That the said United States also hereby claims said ditch and the right of way therefor and for said water by it conveyed, or to be conveyed, from said point of diversion and appropriation to said lands or point of final discharge, and also the right of location upon any lands of any dams, flumes, and reservoirs constructed or to be constructed, by the said United States in appropriating and using said water.

7. That the said United States also claims the right to keep in repair and to enlarge said means of water appropriation at any time and to change the point of diversion and the right to dispose of said right, water, ditch, or said appurtenances in part or whole, at any time.

Claiming the same all and singular, under any and all laws, national and state, and in accordance with the rulings and decisions thereunder in the matter of water rights.

Together with all and singular the hereditaments and appurtenances thereunto belonging and appertaining, or to accrue to the same.

United States of America,

By H. N. Savage,

Its agent in that behalf and thereunto duly authorized by the Secretary of the Interior of the said United States.

State of Montana )  
County of Missoula ) (ss

F. LeRoy Cooper, having been first duly sworn, deposes and says that



he is a citizen of the United States and over the age of twenty one years; that on the 21st day of December A. D. 1913, in the course of his employment by the United States he posted the above notice at the place named therein at the point described as the point of diversion, and that the matters and facts contained in said notice are true.

F. LeRoy Cooper.

Subscribed and sworn to before me this 26th day of December 1913. My commission expires July 7th, 1914.

(Addison K. Lusk )  
(Notarial Seal)  
(State of Montana ) Seal)

Addison K. Lusk  
Notary Public in and for the State of Montana,  
Residing at St . Ignatius, Montana.

State of Montana )  
County of Cascade. ) ss

H. N . Savage ,having been first duly sworn, deposes and says that he is a citizen of the United States over the age of twenty one years; that on the 21st day of December 1913, he was and is now an employee of the United States, being Supervising Engineer in charge of the work of the United States in the State of Montana, under the act of June 17 1902 ( 32 Stat. 388); that he knows the contents of the foregoing notice; and that the matters and facts contained therein are true.

That he caused said notice to be posted on behalf of the United States at the place named therein, and that said notice was so posted as he verily believes.

H. N. Savage,

Subscribed and sworn to before me this 31st day of December 1913.

My Commission expires June 25, 1916.

( Geo. L. Blakeslee )  
(Notarial Seal)  
(State of Montana ) (Seal)

Geo. L. Blakeslee  
Notary Public for State of Montana,  
Residing at Great Falls, Montana.

Recorded at request of H. N. Savage this 2nd day of Jan. 1914 at 9-10 o'clock A. M.

Fred S. Perry . County Recorder. No. 1-

\*\*\*\*\*

R/S

Transcribed from Flathead County Records, Book 71 Water Rights, Page 502.

Approved by Director Nov. 21, 1912. 3-4-13 110.

Notice of Appropriation of Water.

United States of America )  
State of Montana ) ss  
County of Flathead )

TO ALL WHOM THESE PRESENTS MAY CONCERN- Be it known that the United States of America, pursuant to the provisions of the Act of June 17, 1902 ( 32 Stat. 388) and under and by virtue of an act of the "legislative Assembly of the State of Montana, entitled ; " An Act authorizing the Government of the United States to appropriate the water of the streams in the State of Montana, subject to certain restrictions" approved February 27, 1905, acting by and through H. N. Savage, Supervising Engineer, U. S. Reclamation Service, thereunto duly authorized by the Secretary of the Interior of the said United States in that behalf, does hereby publish and declare as a legal notice to all the world as follows, to-wit;

## LAKE COUNTY, MONTANA

1. That the said United States has a legal right to the use, possession and control of, and claims 10,000 cubic feet per second of time of the waters of Little Bitter Root River.

2. That the purposes for which said water is claimed are for irrigating, domestic use and power purposes, and the place of intended use is to irrigate and use said water upon 15,000 acres of land, described as follows, to-wit;

Secs. 16, 21, 22, 26, 27, 34, 35, T. 24, N. R. 24 W.

Secs. 3, 4, 10, 15, 16, 21, 22, 25, to 28, 33 to 36, T. 23, N. R. 24 W.

Secs. 6 to 8, 17 to 20, 28 to 34, T. 22 N. R. 23 W.

Secs. 1 to 4, 10 to 16, 21 to 27, 35 & 36, T. 22 N. R. 24 W.

Secs. 1 to 3, T. 21, N. R. 24 W. also for domestic use in connection with the said land, and for developing power for pumping and other purposes at the point of diversion, and along the irrigating ditches and water conduits to be constructed in connection therewith.

3. That the means of diversion, with size of flume, ditch, pipe or aqueduct by which it is intended to divert said waters is as follows;

Storage dam and controlling works for <sup>supplying canals</sup> taking out of river at various points below dam which will carry and conduct ... cubic feet of water per second of time from said Little Bitter Root River, which said ..... will divert the water from said stream at a point S. 9° 47' W. (Magnetic) 659 feet from <sup>Sec.</sup>  $\frac{1}{2}$  corner on north boundary of Sec. 21 T. 27 N. R. 24 W. and run thence ..... thence over and upon said lands.

4. That the said United States appropriated said water on the 20th day of December, A. D. 1913, and on that day caused a notice of appropriation to be posted in a conspicuous place at the point of diversion hereinbefore described, which said notice stated, among other things.

A. Number of cubic feet of water per second claimed as herein set forth;

B. The purpose for which the water was claimed, and the place of intended use, as hereinbefore described.

C. The means of diversion, as herein set forth;

D. The date of appropriation, to-wit; the date on which said notice was posted.

E. The name of the appropriator as herein set forth.

5. That the name of the appropriator of said water is the United States of America.

6. That the said United States also hereby claims said ditch and the right of way therefor and for said water by it conveyed, or to be conveyed, from said point of diversion and appropriation to said lands or point of final discharge, and also the right of location upon any lands of any dams, flumes, and reservoirs constructed or to be constructed by the said United States in appropriating and using said water.

7. That the said United States also claims the right to keep in repair and to enlarge said means of water appropriation at any time and to change the point of diversion and the right to dispose of said right, water, ditch or said appurtenances in part or whole, at any time.

Claiming the same all and singular, under any and all laws, national and state, and in accordance with the rulings and decisions thereunder in the matter of water rights.

Together with all and singular the hereditaments and appurtenances thereunto belonging and appertaining or to accrue to the same.

United States of America.

By H. N. Savage, Its Agent in that behalf and

D. 201 - Revised - Short - Ch. - 1911

Thereunto duly authorized by the Secretary of the Interior of the said United States.

State of Montana )  
County of Missoula ) ss

F. LeRoy Cooper, having been first duly sworn, deposes and says that he is a citizen of the United States and over the age of twenty one years; that on the 20th day of December A. D. 1913, in the course of his employment by the United States he posted the above notice at the place named therein at the point described as the point of diversion, and that the matters and facts contained in said notice are true.

F. LeRoy Cooper

Subscribed and sworn to before me this 26th day of December, 1913. My Commission expires July 7th, 1914.

(Addison K. Lusk)  
(Notarial Seal)  
(State of Montana) (Seal)

Addison K. Lusk,  
Notary Public in and for the State of Montana  
Residing at St. Ignatius, Mont.

State of Montana )  
County of Cascade ) ss

H. H. Savage, having been first duly sworn, deposes and says, that he is a citizen of the United States over the age of twenty-one years; that on the 20th day of December 1913, he was and now is an employee of the United States, being Supervising Engineer in charge of the work of the United States in the State of Montana, under the act of June 17, 1902, ( 32 Stat. 388 ) ; that he knows the contents of the foregoing notice and that the matters and facts contained therein are true.

That he caused said notice to be posted on behalf of the United States at the place named therein, and that said notice was so posted as he verily believes.

H. H. Savage,

Subscribed and sworn to before me, this 31st day of December, 1913. My Commission expires June 25, 1916.

(Geo. L. Blakeslee)  
(Notarial Seal)  
(State of Montana) (Seal)


Geo. L. Blakeslee,  
Notary Public for State of Montana.  
Residing at Great Falls, Montana.

Recorded at request of H. H. Savage this 2nd day of Jan. 1914 at 9-15 o'clock A. M.

Fred S. Perry, County Recorder. No. 2-

\*\*\*\*\*

R/S



WATER RIGHT LOCATION  
D-201-Messitt Brock Co., Billie

Transcribed from Flathead County Records, Book 129, Page 4

Notice of Appropriation of Water Right

STATE OF MONTANA, } ss.  
County of Flathead, }

Know All Men by These Presents, That the undersigned did on the eighth day of December 19 11, appropriate and claim, and does by these presents appropriate, locate and claim

fifty cubic feet per second of time legal measurement, of the waters of a Spring

in the County of Flathead, State of Montana, and did, on the above named date, mark the point of intended diversion by posting thereat a copy of this notice in a conspicuous place.

The said water is claimed for domestic use irrigation and other useful and beneficial purposes, and the place of intended use is on the north half of the NW quarter of Section 18, containing 80 A. township 26, N. Range No. 19, W. P. M. also on 20 acres adjoining SE corner of said 80 A.

Said water is to be diverted and conveyed to said place by means of a dam and ditch pipe line said ditch to be feet wide on bottom feet wide on top, and feet deep below flow line spring

That the stream from which said diversion is to be made is more particularly described as follows, to-wit: On the NE 1/4 Sec. 18 T. 26, R. 19 W.

and measured from the said point of diversion as an initial point, the following well known and natural objects and permanent monuments are distant as follows, to-wit: a rock marked with cross, + is distant 24 ft. in a Northeasterly direction; East line of NE 1/4 of NE 1/4 Sec. 18 Township 26, N. R. 19 W. is distant 1200 ft. in a Westernly direction.

And the undersigned hereby claims a right of way over all unappropriated lands of the United States, through which said ditch pipe shall pass, together with the right to repair and enlarge said ditch pipe whenever and wherever the same may be necessary to convey the water hereby appropriated.

Ruth E. Ferguson

Appropriator and Claimant

STATE OF MONTANA, } ss.  
County of Flathead, }

That he is she is she the Ruth E. Ferguson, being first duly sworn, says: the appropriator and claimant named in the foregoing Notice of Appropriation; that he, she has read said Notices of Appropriation, and knows the contents thereof, and that all the matters and statements contained herein are true. Ruth E. Ferguson

Subscribed and sworn to before me this 8th day of December, 1911 (Alfred E. West) Notary Public for the State of Montana, Residing at Big Park, Flathead Co. Montana. My commission expires June 31st, 1912. Alfred E. West Notary Public in and for Flathead County, State of Montana.

Filed for record at the request of Ruth E. Ferguson this 11th day of Dec. 19 11, at 8-20 o'clock A. M.

Fred S. Ferry

Recorder.

Reception No. 4852-

By

Deputy

B7/1

WATER RIGHT LOCATION

Transcribed From Flathead County Records, Book 129, Page 5.

Notice of Appropriation of Water Right

STATE OF MONTANA, } ss.  
County of Flathead, }

Know All Men by These Presents, That the undersigned did on the 15th day of December 1911, appropriate and claim, and do es by these presents appropriate, locate and claim

ONE cubic foot per second of time legal measurement, of the waters of a certain unnamed creek arising on the SE 1/4 of NW 1/4 of Sec. 29, T. 23 N. R. 22 W. in the County of Flathead, State of Montana, and did, on the above named date, mark the point of intended diversion by posting thereat a copy of this notice in a conspicuous place. The said water is claimed for irrigation and other useful and beneficial purposes, and the place of intended use is on the NE 1/4 of SW 1/4 of SE 1/4 and NE 1/4 of SE 1/4 and NE 1/4 of SW 1/4 in Section 29 of Township No. 23 North of Range 22 West of M. M.

Said water is to be diverted and conveyed to said place by means of a dam and ditch es said ditch to be 12 inches foot wide on bottom 16 inches feet wide on top, and feet deep according to grade

That the stream from which said diversion is to be made is more particularly described as follows, to-wit: a Stream arising from springs on the SE 1/4 of NW 1/4 of Section 29 Township No. 23 N. of Range No. 22 W. and runs in a southeasterly direction across said section.

and measured from the said point of diversion as an initial point, the following well known and natural objects and permanent monuments are distant as follows, to-wit:

is distant in a direction; is distant in a direction.

And the undersigned hereby claim s a right of way over all unappropriated lands of the United States, through which said ditch es shall pass, together with the right to repair and enlarge said ditch whenever and wherever the same may be necessary to convey the water hereby appropriated.

Beatrix White  
Appropriator and Claimant

STATE OF MONTANA, } ss.  
County of Flathead, }

That he is Beatrix White, being first duly sworn, says: the appropriator and claimant named in the foregoing Notice of Appropriation; that he has read the said Notices of Appropriation, and knows the contents thereof, and that all the matters and statements contained herein are true.

Subscribed and sworn to before me this 2 day of January, 1912

(Andrew Wilhelm) Andrew Wilhelm  
(Notarial Seal) Notary Public in and for Flathead County, State of Montana, residing at Lima, Montana

My commission expires Sept. 14, 1914.

Filed for record at the request of L. T. White this 4th day of Jan. 1912, at 2-20 o'clock P. M.

Fred S. Ferry  
Recorder.

Reception No. 64- By C. J. Morrill  
Deputy

WATER RIGHT LOCATION  
D-267-Private Sale, C.S., Date

Transcribed from Flathead County Records, Book 129, Page 7 ✓

Notice of Appropriation of Water Right

STATE OF MONTANA, }  
County of Flathead, } ss.

Know All Men by These Presents, That the undersigned did on the 30th day of January 19 12, appropriate and claim, and do es by these presents appropriate, locate and claim

two and one half (2½) cubic feet per second of time legal measurement, of the waters of a number of natural springs and flood waters in a gulch running through the northeast quarter of the County of Flathead, State of Montana, and did, southwest quarter of Sec. 19 T. 20 N. R. 20 W. on the above named date, mark the point of intended diversion by posting thereat a copy of this notice in a conspicuous place.

The said water is claimed for domestic, stock irrigation and other useful and beneficial purposes, and the place of intended use is the southwest quarter of the northwest quarter and north half of the northwest quarter of Section Nineteen (19) Township 20 North, of Range 20, West, Flathead County, Montana.

Said water is to be diverted and conveyed to said place by means of a dam and ditch reservoir, pumping and piping into a storage reservoir upon said land last above described, said ditch to be feet wide on bottom, feet wide on top, and feet deep.

That the stream from which said diversion is to be made is more particularly described as follows, to-wit:

a number of springs and the flood waters of a certain gulch running from north to south across the northeast quarter of the southwest quarter of Section 19, Township 20, North of Range 20 west Flathead County, Montana.

and measured from the said point of diversion as an initial point, the following well known and natural objects and permanent monuments are distant as follows, to-wit: The southeast corner of said land, (same being the homestead ~~exists~~ ~~mark~~ of E. J. Nash is southeasterly about 400 ~~direction~~ feet) The residence of E. J. Nash is distant 250 feet in an easterly direction. The residence of F. H. Nash is distant about 1400 feet in a northeasterly direction. And the undersigned hereby claims a right of way over all unappropriated lands of the United States, through which said ditch and pipe line ~~small pass~~, together with the right to repair and enlarge said ditch whenever and wherever the same may be necessary to convey the water hereby appropriated.

F. H. Nash  
Appropriator and Claimant

STATE OF MONTANA, }  
County of Flathead, } ss.

That he is the appropriator and claimant named in the foregoing Notice of Appropriation; that he has read said Notice of Appropriation, and knows the contents thereof, and that all the matters and statements contained herein are true. F. H. Nash

Subscribed and sworn to before me this 7 day of February, 19 12 (F. P. Browne) My commission expires Feb'y 17th, 1913. (Notarial Seal) Residing at Polson, Montana. F. P. Browne (Flathead County, Montana) Notary Public in and for Flathead County, State of Montana.

Filed for record at the request of F. H. Nash this 10th day of Feb. 19 12, at 9-15 o'clock A. M.

Fred G. Perry Recorder.

Reception No. 538- By C. J. Morrill Deputy

LAKE COUNTY, MONTANA

278 WATER RIGHT LOCATION

Transcribed from Flathead County Records, Book 129, Page 9

Notice of Appropriation of Water Right

STATE OF MONTANA, } ss.  
County of Flathead, }

Know All Men by These Presents, That the undersigned did on the twenty fourth day of JUNE 19 12, appropriate and claim, and do so by these presents appropriate, locate and claim all the waters of a certain spring on SW 1/4, NW 1/4 Sec. 33 Twp. 24 N. Range 22 W. M. M. two cubic feet per second of time legal measurement, of the waters of the above described spring in the County of Flathead, State of Montana, and did, on the above named date, mark the point of intended diversion by posting thereat a copy of this notice in a conspicuous place. The said water is claimed for domestic, stock, power irrigation and other useful and beneficial purposes, and the place of intended use is the W 1/2 of SW 1/4 of Sec. 27, Twp. 24 N. Range 22 W. M. M.

Said water is to be diverted and conveyed to said place by means of a dam and ditch said ditch to be one foot wide on bottom two feet wide on top, and one foot deep

That the stream from which said diversion is to be made is more particularly described as follows, to-wit: water issues from under the ground and runs in an easterly direction

and measured from the said point of diversion as an initial point, the following well known and natural objects and permanent monuments are distant as follows, to-wit: one small tamarack tree is distant two feet in a southeasterly direction; one medium sized tamarack tree is distant about thirty feet in a northerly direction upon which this notice is placed.

And the undersigned hereby claims a right of way over all unappropriated lands of the United States, through which said ditch shall pass, together with the right to repair and enlarge said ditch whenever and wherever the same may be necessary to convey the water hereby appropriated.

George H. Sparling  
Appropriator and Claimant

STATE OF MONTANA, } ss.  
County of Flathead, }

That he is \_\_\_\_\_, being first duly sworn, says: the the appropriator and claimant named in the foregoing Notice of Appropriation; that he has read said Notices of Appropriation, and knows the contents thereof, and that all the matters and statements contained herein are true.

Subscribed and sworn to before me this \_\_\_\_\_ day of \_\_\_\_\_, 19\_\_

Notary Public in and for Flathead County, State of Montana.

Filed for record at the request of Geo. H. Sparling  
this 15th day of Feby. 19 12, at 3-00 o'clock P. M.

Fred S. Perry  
Recorder

Reception No. 591

By C. J. Morrill  
Deputy

B7/D



WATER RIGHT LOCATION

D-327 - Eastern Stock Co., Water

Transcribed from Flathead County Records, Book 129, Page 10.

Notice of Appropriation of Water Right

STATE OF MONTANA, } ss.  
County of Flathead.

Know All Men by These Presents, That the undersigned did on the 14th day of February 1912, appropriate and claim, and do by these presents appropriate, locate and claim

one cubic feet per second of time legal measurement, of the waters of an unknown spring in the County of Flathead, State of Montana, and did, on the above named date, mark the point of intended diversion by posting thereat a copy of this notice in a conspicuous place. The said water is claimed for domestic purposes irrigation and other useful and beneficial purposes, and the place of intended use is SE 1/4 SW 1/4 Section 2, Township 22 North, Range 21 West N. M.

Said water is to be diverted and conveyed to said place by means of a dam and ditch pipe said ditch to be feet wide on bottom feet wide on top, and feet deep

That the stream from which said diversion is to be made is more particularly described as follows, to-wit: A spring, located on Section 2, Township 22 North Range 21 West, Montana Meridian, about 20 rods south east from the northwest corner of said above described 40 acre tract.

and measured from the said point of diversion as an initial point, the following well known and natural objects and permanent monuments are distant as follows, to-wit: NW corner of SE 1/4 SW 1/4 Sec. 2, T. 22 N. R. 21 W. is distant 10 to 20 rods in a northwesterly direction; is distant in a direction.

And the undersigned hereby claim a right of way over all unappropriated lands of the United States, through which said ditch shall pass, together with the right to repair and enlarge said ditch whenever and wherever the same may be necessary to convey the water hereby appropriated.

N. E. Heylander  
Appropriator and Claimant

STATE OF MONTANA, } ss.  
County of Flathead.

Nils E. Heylander, being first duly sworn, says:

That he is original the the appropriator and claimant named in the foregoing Notice of Appropriation; that he has read said Notices of Appropriation, and knows the contents thereof, and that all the matters and statements contained herein are true. N. E. Heylander

Subscribed and sworn to before me this 14 day of February, 1912

(Frank C. Bailey)  
(Notarial seal)  
(State of Montana)

Frank C. Bailey  
Notary Public in and for Flathead County, State of Montana.  
Residing at Polson.

My commission expires on Nov. 25, 1915.

Filed for record at the request of N. E. Heylander this 19th day of Feby. 1912, at 2-40 o'clock P. M.

Fred J. Perry  
Recorder.

Reception No. 644-

By J. H. Sauser  
Deputy

B7/Lt

WATER RIGHT LOCATION

Transcribed from Flathead County Records, Book 129, Page 12.

Notice of Appropriation of Water Right

STATE OF MONTANA, } ss.  
County of Flathead,

Know All Men by These Presents, That the undersigned did on the 9th day of March 1912, appropriate and claim, and do es by these presents appropriate, locate and claim one foot cubic per second of time legal measurement, of the waters of Grant's Spring in the County of Flathead, State of Montana, and did on the above named date, mark the point of intended diversion by posting thereat a copy of this notice in a conspicuous place. The said water is claimed for domestic irrigation and other useful and beneficial purposes, and the place of intended use is on the SE1/4 of the SE1/4 of Section 10 Township 24 North of Range 21, West, M. M.

Said water is to be diverted and conveyed to said place by means of a dam and ditch said ditch to be one foot feet wide on bottom two feet wide on top, and two feet deep spring. That the stream from which said diversion is to be made is more particularly described as follows, to-wit: It rises on the NW1/4 of SE1/4 of Section No. 10 Township No. 24 west of Range No. 21 West M. M.

and measured from the said point of diversion as an initial point, the following well known and natural objects and permanent monuments are distant as follows, to-wit: One large Pine tree is distant 3 feet in a northerly direction; the southeast corner of section 10 is distant about 200 rods in a southeasterly direction.

And the undersigned hereby claim s a right of way over all unappropriated lands of the United States, through which said ditch shall pass, together with the right to repair and enlarge said ditch whenever and wherever the same may be necessary to convey the water hereby appropriated.

J. H. Grant  
Appropriator and Claimant

STATE OF MONTANA, } ss.  
County of Flathead,

That he is J. H. Grant, being first duly sworn, says: the foregoing Notice of Appropriation; that he has read the the appropriator and claimant named in thereof, and that all the matters and statements contained herein are true. J. H. Grant

Subscribed and sworn to before me this 9th day of March 1912 (Andrew Wilhelm) Notarial Seal Andrew Wilhelm (State of Montana) Notary Public in and for Flathead County, State of Montana. My commission expires Sep. 14, 1914. Residing at Lima, Montana.

Filed for record at the request of J. H. Grant this 15th day of March 1912, at 8-30 o'clock A. M.

Fred S. Perry Recorder  
Deputy

Reception No. 935-

37/11

WATER RIGHT LOCATION  
D. B. Bennett & Co., Butte

Transcribed from Flathead County Records, Book 129, Page 15. ✓

Notice of Appropriation of Water Right

STATE OF MONTANA, } ss.  
County of Flathead,

**Know All Men by These Presents,** That the undersigned did on the twenty first day of March 19 12, appropriate and claim, and do es by these presents appropriate, locate and claim all of the waters knowing as Marys Spring being two cubic feet per second of time legal measurement, of the waters of said Spring on the SE $\frac{1}{4}$  of NW $\frac{1}{4}$ , Sec. 16 Twp. 24 N. Range 22 W. M. M. in the County of Flathead, State of Montana, and did, on the above named date, mark the point of intended diversion by posting thereat a copy of this notice in a conspicuous place. The said water is claimed for stock, domestic, power irrigation and other useful and beneficial purposes, and the place of intended use is on E $\frac{1}{2}$  of SW $\frac{1}{4}$ , the W $\frac{1}{2}$  SE $\frac{1}{4}$  Sec. 16, Twp. 24 N. Range 22 W. M. M.

Said water is to be diverted and conveyed to said place by means of a dam and ditch said ditch to be one foot feet wide on bottom two feet wide on top, and one foot feet deep

That the stream from which said diversion is to be made is more particularly described as follows, to-wit: water issues from under the ground and runs in an southeasterly direction.

and measured from the said point of diversion as an initial point, the following well known and natural objects and permanent monuments are distant as follows, to-wit: one pine log laying across and directly over said spring is distant in a direction; this notice is placed in a southerly direction; is distant about ten feet

And the undersigned hereby claim s a right of way over all unappropriated lands of the United States, through which said ditch es shall pass, together with the right to repair and enlarge said ditch whenever and wherever the same may be necessary to convey the water hereby appropriated.

George H. Sparling  
Appropriator and Claimant

STATE OF MONTANA, } ss.  
County of Flathead,

George H. Sparling, being first duly sworn, says:

That he is the the appropriator and claimant named in the foregoing Notice of Appropriation; that he ha s read said Notices of Appropriation, and knows the contents thereof, and that all the matters and statements contained herein are true. George H. Sparling

Subscribed and sworn to before me this 6th day of April, 19 12

(Andrew Wilhelm)  
(Notarial Seal)  
(State of Montana)

Andrew Wilhelm  
Notary Public in and for Flathead County, State of Montana.

Filed for record at the request of George H. Sparling  
this 25th day of March 1912, at 9-30 o'clock A. M.

Fred S. Perry  
Recorder.

Reception No. 1097-

By J. R. Sauser  
Deputy

B7/11

WATER RIGHT LOCATION

Transcribed from Flathead County Records, Book 189, Page 15.

Notice of Appropriation of Water Right

STATE OF MONTANA, } ss.  
County of Flathead.

Know All Men by These Presents, That the undersigned did on the 8 day of April 1912, appropriate and claim, and do by these presents appropriate, locate and claim

one cubic feet per second of time legal measurement, of the waters of an unnamed Spring or group of springs in the County of Flathead, State of Montana, and did, on the above named date, mark the point of intended diversion by posting thereat a copy of this notice in a conspicuous place. The said water is claimed for domestic irrigation and other useful and beneficial purposes, and the place of intended use is on NW 1/4, SE 1/4 Section Four, Township 22 North, Range 21, West, M. M.

Said water is to be diverted and conveyed to said place by means of a dam and ditch pipe said ditch to be feet wide on bottom. feet wide on top, and feet deep

That the stream from which said diversion is to be made is more particularly described as follows, to-wit: Located on the SE 1/4 SW 1/4 Section 23, Township 23 North Range 21 West, M. M.

and measured from the said point of diversion as an initial point, the following well known and natural objects and permanent monuments are distant as follows, to-wit: The 1/2 corner on the south side of said Sec. 23 is distant 500 in a southeasterly direction; in a direction is distant

And the undersigned hereby claim a right of way over all unappropriated lands of the United States, through which said ditch or pipe shall pass, together with the right to repair and enlarge said ditch whenever and wherever the same may be necessary to convey the water hereby appropriated.

Bleeker J. Signor  
Appropriator and Claimant

STATE OF MONTANA, } ss.  
County of Flathead.

That he is the original Bleeker J. Signor, being first duly sworn, says: the appropriator and claimant named in the foregoing Notice of Appropriation; that he has read the said Notices of Appropriation, and knows the contents thereof, and that all the matters and statements contained herein are true. Bleeker J. Signor

Subscribed and sworn to before me this 15 day of April, 1912.  
(Frank C. Bailey )  
(Notarial Seal)  
(State of Montana) Frank C. Bailey  
Notary Public in and for Flathead County, State of Montana.

Filed for record at the request of F. C. Bailey  
this 17th day of April 1912, at 10-00 o'clock A. M.

Fred E. Perry  
Recorder.  
By J. H. Sauer  
Deputy

Reception No. 1450

137/21

WATER RIGHT LOCATION  
D-201-Bessette-Stock Co., Mine

Transcribed from Flathead County Records, Book 129, Page 18 ✓

Notice of Appropriation of Water Right

STATE OF MONTANA, } ss.  
County of Flathead,

**Know All Men by These Presents.** That the undersigned did on the eleventh day of May 19 12, appropriate and claim, and do es by these presents appropriate, locate and claim one and one half cubic feet of water

~~rate first~~ per second of time legal measurement, of the waters of South Fork of Johnson Creek hereinafter, described and located in the County of Flathead, State of Montana, and did, on the above named date, mark the point of intended diversion by posting thereat a copy of this notice in a conspicuous place.

The said water is claimed for Water power and irrigation and other useful and beneficial purposes, and the place of intended use is on the homestead land of the undersigned, situated in the County of Flathead, State of Montana, described as follows: To-wit, the south-east quarter of Section 20, in Township 26 North, of Range 18 West, of Montana Meridian, in Montana, containing 160 acres, more or less, according to the Government survey thereof.

Said water is to be diverted and conveyed to said place by means of a dam and ditch and flumes said flumes and said ditch to be sixteen inches ~~feet~~ wide on bottom sixteen inches ~~feet~~ wide on top, and eleven inches ~~feet~~ deep at the point of diversion and extending out in and onto said homestead land.

That the stream from which said diversion is to be made is more particularly described as follows, to-wit: The South Fork, what is known as Johnson Creek, which said Johnson Creek and said South Fork thereof is situated in Township 26, North of Ranges 18 and 19 West of Montana Meridian, in Montana, according to the Government survey thereof and in said County of Flathead, State of Montana, and that said stream, or South Fork of said Johnson Creek flows in a northwesterly direction over and across said Township and over and across the said homestead land of the undersigned.

and measured from the said point of diversion as an initial point, the following well known and natural objects and permanent monuments are distant as follows, to-wit: On certain fir tree 20 inches in diameter marked with two blazes on the south side thereof and two blazes on the north side thereof, one certain in a distant 15 feet in a southerly direction; one certain fir tree 20 inches in diameter marked with two blazes on the south side thereof and two blazes on the west side thereof is distant 25 feet in a northerly direction.

And the undersigned hereby claim s a right of way over all unappropriated lands of the United States, through which said ditch shall pass, together with the right to repair and enlarge said ditch whenever and wherever the same may be necessary to convey the water hereby appropriated.

A. C. Jones  
Appropriator and Claimant

STATE OF MONTANA, } ss.  
County of Flathead,

A. C. Jones, being first duly sworn, says:

That he is the the appropriator and claimant named in the foregoing Notice of Appropriation; that he has read said Notices of Appropriation, and knows the contents thereof, and that all the matters and statements contained herein are true.

Subscribed and sworn to before me this 10 day of May, 19 12  
(Alfred H. West) Notary Public for the State of Montana, Residing at Bigfork  
(Notarial Seal) Flathead Co. Montana. My com- mission expires June 21st, 1912.  
Alfred H. West  
Notary Public in and for Flathead County, State of Montana.

Filed for record at the request of M. B. Conrow  
this 22nd day of May 1912, at 4-15 o'clock p. M.  
Fred S. Perry  
Recorder.  
Reception No. 1908 By J. E. Sauser Deputy

B/zt

WATER RIGHT LOCATION

Transcribed from Flathead County Records, Book 129, Page 19

Notice of Appropriation of Water Right

STATE OF MONTANA, } ss.  
County of Flathead.

Know All Men by These Presents, That the undersigned did on the eighteenth day of May 1912, appropriate and claim, and do by these presents appropriate, locate and claim

five cubic feet per second of time legal measurement, of the waters of a small stream which runs through sections 10-15 & 22 T. 24 N. 19 W. M. M. emptying into Flathead Lake in the County of Flathead, State of Montana, and did, on the above named date, mark the point of intended diversion by posting thereat a copy of this notice in a conspicuous place. The said water is claimed for domestic, power, irrigation and other beneficial purposes, and the place of intended use is on the East 1/2 of the 32 1/2 of Sect. 16 T. 24, R. 19 W. M. M.

Said water is to be diverted and conveyed to said place by means of a dam and ditch and flume said ditch to be two feet wide on bottom three feet wide on top, and 2 two feet deep

That the stream from which said diversion is to be made is more particularly described as follows, to-wit: Rising near the SW corner of section One T. 24 N. R. 19 W. M. M. flowing in a westerly direction and south diagonally through Section Ten T. 24 N. R. 19 W. M. M. thence south through section 16, T. 24 N. Range 19 W. M. M. near the west line of the said section, thence south through the west half of the northwest quarter of section twenty two Township 24 N. Range 19 W. M. M. and empties into Flathead Lake at Blue Bay on the East side thereof.

and measured from the said point of diversion as an initial point, the following well known and natural objects and permanent monuments are distant as follows, to-wit: about fifteen feet from notice are six ash trees NE. and 3 birch trees the east, all about 8000 feet NE from the SE corner of the East 1/2 of Sect. 16 T. 24 N. Range 19 W. M. M. in a direction is distant

And the undersigned hereby claim a right of way over all unappropriated lands of the United States, through which said ditch shall pass, together with the right to repair and enlarge said ditch whenever and wherever the same may be necessary to convey the water hereby appropriated.

Frederick A. Buse  
Appropriator and Claimant  
Address Polson, Montana

STATE OF MONTANA, } ss.  
County of Flathead,

Frederick A. Buse, being first duly sworn, says: That he is the Frederick A. Buse the the appropriator and claimant named in the foregoing Notice of Appropriation; that he has read said Notices of Appropriation, and knows the contents thereof, and that all the matters and statements contained herein are true. Frederick A. Buse

Subscribed and sworn to before me this 23rd day of May, 1912  
(A. J. Lowary) Notary Public for the State of Montana, Residing at Polson, Montana A. J. Lowary  
(Notarial Seal) Notary Public in and for Flathead County, State of Montana.  
(State of Montana) My commission expires June 23rd, 1915.

Filed for record at the request of F. A. Buse  
this 24th day of May 1912, at 9-05 o'clock A. M.

By Fred S. Perry Recorder.  
Deputy  
-Reception No. 1922- By

WATER RIGHT LOCATION

D. 287-289-291-292-293-294-295-296

Transcribed from Flathead County Records, Book 129, Page 20.

Notice of Appropriation of Water Right

STATE OF MONTANA, } ss.  
County of Flathead,

Know All Men by These Presents, That the undersigned did on the 24th day of May 1912, appropriate and claim, and do so by these presents appropriate, locate and claim

Five (5) cubic feet per second of time legal measurement, of the waters of Blue Bay Creek

in the County of Flathead, State of Montana, and did, on the above named date, mark the point of intended diversion by posting thereat a copy of this notice in a conspicuous place. The said water is claimed for power, stock, irrigation and other useful and beneficial purposes, and the place of intended use is the NE 1/4 of Section 15, Township 24 North Range 19 West Montana Meridian and Lot 1 of said Section, said Township and said Range, (consisting to-wit: of 180 and 75/100 acres.

Said water is to be diverted and conveyed to said place by means of a dam and ditch & flume said ditch to be 4 feet wide on bottom 5 feet wide on top, and 1 feet deep

That the stream from which said diversion is to be made is more particularly described as follows, to-wit: a Creek known as Blue Bay Creek, flowing through the west half of section 15, Township 24, North Range 19 west, M. M. in a southerly direction into the Flathead Lake at a point known as Blue Bay.

and measured from the said point of diversion as an initial point, the following well known and natural objects and permanent monuments are distant as follows, to-wit: an island in said creek is distant 50 feet in a easterly direction; the north line of said section 15, crosses the creek at the point of diversion ~~75~~ distant ~~75~~ direction.

And the undersigned hereby claim a right of way over all unappropriated lands of the United States, through which said ditch shall pass, together with the right to repair and enlarge said ditch whenever and wherever the same may be necessary to convey the water hereby appropriated. Frank D. Lyman

Witness to the posting of said location notice. Max Lautelbach, per F. D. Lyman. Max W. Keeney, Polson, Montana. Appropriator and Claimant

STATE OF MONTANA, } ss.  
County of Flathead,

Frank D. Lyman, being first duly sworn, says: That he is one of the appropriator and claimant named in the foregoing Notice of Appropriation; that he has read the said Notices of Appropriation, and knows the contents thereof, and that all the matters and statements contained herein are true. Frank D. Lyman

Subscribed and sworn to before me this 5th day of June, 1912 (F. P. Browne) Residing at Polson, Montana.

(Notarial Seal) F. P. Browne Notary Public in and for Flathead County, State of Montana. (Flathead County, Montana) My commission expires Feb'y. 17th, 1916.

Filed for record at the request of Frank D. Lyman this 8th day of June 1912, at 10-30 o'clock A. M.

Fried S. Perry Recorder.

Reception-No. 2066-

By C. J. Merrill Deputy

137/24

LAKE COUNTY, MONTANA

Transcribed from Flathead County Records, Book 129, Page 21.

Notice of Appropriation of Water Right

STATE OF MONTANA, } ss.  
County of Flathead.

Know All Men by These Presents, That the undersigned did on the 28th day of June 1912, appropriate and claim, and do so by these presents appropriate, locate and claim One (1)

cubic feet per second of time legal measurement, of the waters of Rocky Canyon Spring, in the County of Flathead, State of Montana, and did, on the above named date, mark the point of intended diversion by posting thereat a copy of this notice in a conspicuous place.

The said water is claimed for domestic irrigation and other useful and beneficial purposes, and the place of intended use is on the SE 1/4 of the NW 1/4, Sec. 19, Range 19, Township 26, Flathead Co. Montana.

Said water is to be diverted and conveyed to said place by means of a dam and ditch pipe line main pipe line ~~said ditch~~ to be three inches ~~feet wide on bottom~~ in diameter ~~feet wide on top~~ with such increases ~~feet deep~~ thereto as may be necessary to properly fill and maintain necessary pressure on said pipe.

That the stream from which said diversion is to be made is more particularly described as follows, to-wit: a spring in Rocky Canyon near the line separating sections 17 and 30, Range 19, Township 26, about 1 1/2 miles east of Flathead Lake, Flathead Co. Montana.

and measured from the said point of diversion as an initial point, the following well known and natural objects and permanent monuments are distant as follows, to-wit: Spring issues at point of diversion from east wall of Rocky Canyon ~~is distant 100 ft. in a westerly direction.~~ ~~is distant~~ in a ~~direction;~~ direction; ~~is distant~~ is distant

in a ~~direction.~~ direction.  
And the undersigned hereby claim a right of way over all unappropriated lands of the United States, through which said ~~ditch~~ pipe shall pass, together with the right to repair and enlarge said ditch whenever and wherever the same may be necessary to convey the water hereby appropriated.

D. B. Swingle  
Appropriator and Claimant

STATE OF MONTANA, } ss.  
County of Flathead.

That he is D. B. Swingle, being first duly sworn, says: the the appropriator and claimant named in the foregoing Notice of Appropriation; that he has read said Notice of Appropriation, and knows the contents thereof, and that all the matters and statements contained herein are true. D. B. Swingle

Subscribed and sworn to before me this 29th day of June, 1912  
(Oscar E. Lehmicke) Notary Public for the State of Montana, Residing at Bigfork Oscar E. Lehmicke  
(Notarial Seal) Montana, My commission Notary Public in and for Flathead County, State of Montana.  
(State of Montana) expires Dec. 16th, 1914.

Filed for record at the request of D. B. Swingle this 5th day of July 1912, at 2-05 o'clock P. M.

Fred S. Parry  
Recorder.

Reception No. 2425- By J. A. Sauser  
Deputy

B-11



WATER RIGHT LOCATION  
D. H. Beaman, State Co., Boise

Transcribed from Flathead County Records, Book 129, Page 22. ✓

Notice of Appropriation of Water Right

STATE OF MONTANA, } ss.  
County of Flathead,

Know All Men by These Presents, That the undersigned did on the 9th day of March 1912, appropriate and claim, and do by these presents appropriate, locate and claim

one cubic foot per second of time legal measurement, of the waters of Grant's Spring in the County of Flathead, State of Montana, and did, on the above named date, mark the point of intended diversion by posting thereat a copy of this notice in a conspicuous place. The said water is claimed for domestic irrigation and other useful and beneficial purposes, and the place of intended use is One the SE $\frac{1}{4}$  of the SE $\frac{1}{4}$  of Section 10 Township No. 24 North of Range 22 West N. M.

Said water is to be diverted and conveyed to said place by means of a dam and ditch said ditch to be one foot feet wide on bottom two feet wide on top, and two feet deep Spring

That the stream from which said diversion is to be made is more particularly described as follows, to-wit: It rises on the NW $\frac{1}{4}$  of SE $\frac{1}{4}$  of section No. 10 Township No. 24 North of Range No. 22 West N. M.

and measured from the said point of diversion as an initial point, the following well known and natural objects and permanent monuments are distant as follows, to-wit: one large pine tree is distant 5 feet in a Northerly direction; the southeast corner of section 10 is distant about 200 rods in a Southeasterly direction.

And the undersigned hereby claim a right of way over all unappropriated lands of the United States, through which said ditch shall pass, together with the right to repair and enlarge said ditch whenever and wherever the same may be necessary to convey the water hereby appropriated.

J. E. Grant  
Appropriator and Claimant

STATE OF MONTANA, } ss.  
County of Flathead,

That he is J. E. Grant, being first duly sworn, says: the foregoing Notice of Appropriation; that he has read said Notices of Appropriation, and knows the contents thereof, and that all the matters and statements contained herein are true. J. E. Grant  
Subscribed and sworn to before me this 9th day of March, 1912  
(Andrew Wilhelm)  
(Notarial Seal) Andrew Wilhelm  
(State of Montana) My commission expires Sep. 14, 1914. Residing at Elmo, Montana.

Filed for record at the request of Andrew Wilhelm  
this 20th day of July 1912, at 11-10 o'clock A. M.  
Fred S. Perry  
Recorder.

Reception No. 2625- By Deputy

(Formerly recorded on page 12 of book 129, on the 13th day of March 1912)

LAKE COUNTY, MONTANA

Transcribed from Flathead County Records, Book 129, Page 23.

Notice of Appropriation of Water Right

STATE OF MONTANA, } ss.  
County of Flathead.

**Know All Men by These Presents**, That the undersigned did on the 26th day of July 1912, appropriate and claim, and do es by these presents appropriate, locate and claim two

cubic feet per second of time legal measurement, of the waters of all the unnamed springs on the hereinafter described premises, in the County of Flathead, State of Montana, and did, on the above named date, mark the point of intended diversion by posting thereat a copy of this notice in a conspicuous place.

The said water is claimed for irrigation and other useful and beneficial purposes, and the place of intended use is West half Northwest quarter Section 21, Township 23 N. Range 22 W.

Said water is to be diverted and conveyed to said place by means of a dam and ditch said ditch to be one feet wide on bottom 1 1/2 feet wide on top, and one foot deep

That the stream from which said diversion is to be made is more particularly described as follows, to-wit: The stream flowing from unnamed springs on the SE 1/4 of SE 1/4 Section 17, Township 23 N. Range 22, West and flowing thru the southern part of the above described tract in a southeasterly direction.

and measured from the said point of diversion as an initial point, the following well known and natural objects and permanent monuments are distant as follows, to-wit:

is distant in a direction: is distant in a direction.

And the undersigned hereby claim a right of way over all unappropriated lands of the United States, through which said ditch shall pass, together with the right to repair and enlarge said ditch whenever and wherever the same may be necessary to convey the water hereby appropriated.

Guy R. Bancroft  
Appropriator and Claimant

STATE OF MONTANA, } ss.  
County of Flathead.

Guy R. Bancroft, being first duly sworn, says:

That he is the the appropriator and claimant named in the foregoing Notice of Appropriation; that he has read said Notices of Appropriation, and knows the contents thereof, and that all the matters and statements contained herein are true. Guy R. Bancroft

Subscribed and sworn to before me this 26th day of July, 1912.

(Harry H. Rude)  
(Notarial Seal)  
(State of Montana)  
Harry H. Rude the  
Notary Public in and for Flathead County, State of Montana.  
Residing at Big Arm, Montana.

My commission expires April 4, 1914.

Filed for record at the request of G. R. Bancroft  
this 30th day of July 1912, at 9-40 o'clock A. M.

Fred S. Perry  
Recorder.

Reception No. 2713--  
By J. A. Bauer  
Deputy

By Lt

41

WATER RIGHT LOCATION  
D-201-Bismarck Stock Co. Billie

Transcribed from Flathead County Records, Book 129, Page 85. ✓

Notice of Appropriation of Water Right

STATE OF MONTANA, } ss.  
County of Flathead, }

Know All Men by These Presents, That the undersigned did on the 18th day of November 1912, appropriate and claim, and do by these presents appropriate, locate and claim

Ninety (90) cubic feet per second of time legal measurement, of the waters of ("Deep") or "Hell Roaring" Creek in the County of Flathead, State of Montana, and did, on the above named date, mark the point of intended diversion by posting thereat a copy of this notice in a conspicuous place. The said water is claimed for Power, domestic irrigation and other useful and beneficial purposes, and the place of intended use is about 3000 feet west of point of diversion

Said water is to be diverted and conveyed to said place by means of a dam and ditch flume or pipe said ditch to be six feet wide on bottom ten feet wide on top, and four feet deep said flume or pipe to be about 32 inches in diameter.

That the stream from which said diversion is to be made is more particularly described as follows, to-wit: Beginning at a point in the ridge of the Mission Range about due east of Polson, Mont flowing west through a canyon and emptying into Flathead Lake in the Southeastern part in a bay commonly known as "Finley's Bay".

and measured from the said point of diversion as an initial point, the following well known and natural objects and permanent monuments are distant as follows, to-wit: Rock cliffs in mountains is distant 800 in a northerly direction; the second falls of said creek in a westerly direction; is distant about 200 feet

And the undersigned hereby claim a right of way over all unappropriated lands of the United States, through which said ditch flume or pipe shall pass, together with the right to repair and enlarge said ditch whenever and wherever the same may be necessary to convey the water hereby appropriated.

T. Randolph Arnold  
Appropriator and Claimant

STATE OF MONTANA, } ss.  
County of Flathead, }

T. Randolph Arnold, being first duly sworn, says:

That he is the appropriator and claimant named in the foregoing Notice of Appropriation; that he has read said Notices of Appropriation, and knows the contents thereof, and that all the matters and statements contained herein are true.

Subscribed and sworn to before me this 18th day of November, 1912

(A. B. Bickford) Residing at Polson, Montana. A. B. Bickford  
(Notarial Seal) My commission expires Aug. 3rd. 1915. Notary Public and for Flathead County, State of Montana.  
(Flathead County Montana)

Filed for record at the request of D. F. Smith this 21st day of Nov. 1912, at 9-10 o'clock A. M.

Fred S. Perry Recorder.

Reception-No. 4094.

By \_\_\_\_\_ Deputy

137/11

WATER RIGHT LOCATION

Transcribed from Flathead County Records, Book 129, Page 27. ✓

Notice of Appropriation of Water Right

STATE OF MONTANA, } ss.  
County of Flathead.

Know All Men by These Presents, That the undersigned did on the 31st day of March 1913, appropriate and claim, and do by these presents appropriate, locate and claim for

(40) cubic feet per second of time legal measurement, of the waters of Big Creek in the County of Flathead, State of Montana, and did on the above named date, mark the point of intended diversion by posting thereat a copy of this notice in a conspicuous place. The said water is claimed for Power ~~irrigation~~ and other useful and beneficial purposes, and the place of intended use is Flathead Valley

Said water is to be diverted and conveyed to said place by means of a dam and ~~ditch~~ pipe line ~~said ditch to be approx. 28" in diam. xxxxxxxx on bottom feet wide on top and feet deep~~

That the stream from which said diversion is to be made is more particularly described as follows, to-wit: Origin in the crest of the Mission Range of Mountains, approximately 7000 feet above sea level. Flowage down the western slope of the range through sections 33, 34, 35, and 36 T. 23 N. R. 19 W. and discharging into Flathead Lake at a point about five miles east of the town of Polson, Montana.

and measured from the said point of diversion as an initial point, the following well known and natural objects and permanent monuments are distant as follows, to-wit: a large cliff of rock is distant 400 feet in a southerly direction; a log cabin is distant 75 feet in a westerly direction. And the undersigned hereby claim a right of way over all unappropriated lands of the United States, through which said ditch shall pass, together with the right to repair and enlarge said ditch whenever and wherever the same may be necessary to convey the water hereby appropriated.

Frank F. Faucett  
Appropriator and Claimant

STATE OF MONTANA, } ss.  
County of Flathead.

That he is the the appropriator and claimant named in the foregoing Notice of Appropriation; that he has read said Notices of Appropriation, and knows the contents thereof, and that all the matters and statements contained herein are true. Frank F. Faucett

Subscribed and sworn to before me this 4th day of April, 1913 (Flathead County Seal)

Fred S. Perry, County Clerk  
Notary Public in and for Flathead County, State of Montana.

By J. E. Sausser, Deputy.

Filed for record at the request of F. F. Faucett this 4th day of April 1913, at 9-00 o'clock A. M.

Fred S. Perry  
Recorder.

Reception No. 1185.

By J. E. Sausser  
Deputy

07/21

WATER RIGHT LOCATION  
U-261-Bessette Spink Co., Butte

Transcribed from Flathead County Records, Book 128, Page 29.

Notice of Appropriation of Water Right

STATE OF MONTANA, }  
County of Flathead. } ss.

Know All Men by These Presents, That the undersigned did on the twentieth day of June 1916, appropriate and claim, and do by these presents appropriate, locate and claim

four inches cubic feet per second of time legal measurement, of the waters of the Bicksford Spring in the County of Flathead, State of Montana, and did, on the above named date, mark the point of intended diversion by posting thereat a copy of this notice in a conspicuous place.

The said water is claimed for domestic irrigation and other useful and beneficial purposes, and the place of intended use is on Lot One and Lot (20) Twenty of the Beertsch addition to Proctor.

Said water is to be diverted and conveyed to said place by means of a dam and ditch Hydraulic Ram and pipe ~~said ditch to be~~ feet wide on bottom feet wide on top, and feet deep spring

That the stream from which said diversion is to be made is more particularly described as follows, to-wit:

The above said spring is in the NE 1/4 of Sec. 24 T. 25 N. R. 21 E. and about 1700 feet SE of the NW cor. of Sec. 24.

and measured from the said point of diversion as an initial point, the following well known and natural objects and permanent monuments are distant as follows, to-wit:

is distant in a direction; is distant in a direction.

And the undersigned hereby claim a right of way over all unappropriated lands of the United States, through which said ditch pipe shall pass, together with the right to repair and enlarge said ditch pipe whenever and wherever the same may be necessary to convey the water hereby appropriated.

Mike Meuli Jr.  
S. C. Bernet  
Appropriator and Claimant

STATE OF MONTANA, }  
County of Flathead, } ss.

Mike Meuli, Jr. & S. C. Bernet, being first duly sworn, says:

That he is they are the appropriator and claimant named in the foregoing Notice of Appropriation; that he has they have read the Notices of Appropriation, and knows the contents thereof, and that all the matters and statements contained herein are true. Mike Meuli Jr. & S. C. Bernet

Subscribed and sworn to before me this 20th day of June, 1916  
(C. E. Proctor) Notary Public for the State of Montana, residing at Proctor, C. E. Proctor  
(Notarial Seal) Montana.  
(State of Montana) Montana, My commission expires.....26" 1916.

Filed for record at the request of S. C. Bernet  
this 23rd day of June 1916, at 9-05 o'clock A. M.  
Fred S. Perry  
Recorder.

Reception No. 2175- By O. F. Voss Deputy

B/L

WATER RIGHT LOCATION

Transcribed from Flathead County Records, Book 129, Page 31. ✓

Notice of Appropriation of Water Right

STATE OF MONTANA, } ss.  
County of Flathead, }

Know All Men by These Presents, That the undersigned did on the 15th day of December 19 12, appropriate and claim, and do so by these presents appropriate, locate and claim one foot cubic foot per second of time legal measurement, of the waters of One certain Spring, located on the southwest quarter of the Northwest quarter of the Northwest quarter of Sec. 25, Twp. 22 N. R. 25 W. in the County of Flathead, State of Montana, and did, on the above named date, mark the point of intended diversion by posting thereat a copy of this notice in a conspicuous place. The said water is claimed for domestic irrigation and other useful and beneficial purposes, and the place of intended use is on the Northwest quarter of the Northeast quarter of Sec. 26, Twp. 22 N. R. 25 West,

Said water is to be diverted and conveyed to said place by means of a dam and ditch water pipe said ditch to be 1 1/2 in pipe feet wide on bottom feet wide on top and feet deep spring

That the ~~spring~~ from which said diversion is to be made is more particularly described as follows, to-wit: Spring located as above stated on the SW 1/4 of the NW 1/4 of Section 25, Township 22 N. R. 25 West, to be conveyed by water pipe as above stated in a westerly direction for a distance of about one hundred rods to the homestead premises of the undersigned.

and measured from the said point of diversion as an initial point, the following well known and natural objects and permanent monuments are distant as follows, to-wit:

is distant here direction: is distant direction.

And the undersigned hereby claim a right of way over all unappropriated lands of the United States, through which said ditch pipe shall pass, together with the right to repair and enlarge said ditch whenever and wherever the same may be necessary to convey the water hereby appropriated.

Charles M. Matney  
Appropriator and Claimant

STATE OF MONTANA, } ss.  
County of Flathead, }

That he is Charles M. Matney being first duly sworn, says: the the appropriator and claimant named in the foregoing Notice of Appropriation; that he has read said Notices of Appropriation, and knows the contents thereof, and that all the matters and statements contained herein are true. Charles M. Matney

Subscribed and sworn to before me this 15th day of December, 1912  
(F. C. Williams) F. C. Williams  
(Notarial Seal) Notary Public in and for Flathead County, State of Montana.  
(State of Montana) residing at Kalispell  
My commission expires April 3, 1915.

Filed for record at the request of C. M. Matney this 1st day of July 19 12, at 9-10 o'clock A. M.

Fred S. Perry  
Recorder.  
By J. E. Sauser  
Deputy

Reception No. 2256-

Bj/Lt

WATER RIGHT LOCATION

D. 261-Reserve Stock Co., Butte

Transcribed from Flathead County Records, Book 129, Page 34. ✓

Notice of Appropriation of Water Right

STATE OF MONTANA, } ss.  
County of Flathead,

Know All Men by These Presents, That the undersigned did on the 23rd day of August, 1913, appropriate and claim, and do by these presents appropriate, locate and claim

four cubic feet per second of time legal measurement, of the waters of a certain mountain stream that has its source within the Lewis & Clark Forest Reserve in Secs. 9 & 10, T. 25, R. 19 in the County of Flathead, State of Montana, and did, on the above named date, mark the point of intended diversion by posting thereat a copy of this notice in a conspicuous place. The said water is claimed for domestic irrigation and other useful and beneficial purposes, and the place of intended use is on lot 16 of Sunny Slope Orchard Tracts, on the east shore of Flathead Lake in Lot 4, Section 8, Twp. 25, Range 19, W. M. M.

Said water is to be diverted and conveyed to said place by means of a dam and ditch - said ditch to be two feet wide on bottom three feet wide on top, and one foot deep

That the stream from which said diversion is to be made is more particularly described as follows, to-wit: Said stream comes from spring rising in section 9 and 10, Twp. 25, Range 21, and flows in a westerly direction.

and measured from the said point of diversion as an initial point, the following well known and natural objects and permanent monuments are distant as follows, to-wit: the northeast corner of section 9 is distant 100 feet in a northerly direction; from said spring in Section 9, Twp. 25 Range 19 is distant direction.

And the undersigned hereby claim a right of way over all unappropriated lands of the United States, through which said ditch shall pass, together with the right to repair and enlarge said ditch whenever and wherever the same may be necessary to convey the water hereby appropriated.

Eva B. McConnell  
Appropriator and Claimant

STATE OF MONTANA, } ss.  
County of Flathead,

Eva B. McConnell, being first duly sworn, says:

That he is the appropriator and claimant named in the foregoing Notice of Appropriation; that he has read said Notices of Appropriation, and knows the contents thereof, and that all the matters and statements contained herein are true. Eva B. McConnell

Subscribed and sworn to before me this 23rd day of August, 1913

(Flathead County, Montana Seal) Fred S. Perry, County Clerk & Recorder.  
By G. F. Voss, Deputy Notary Public in and for Flathead County, State of Montana.

Filed for record at the request of Eva B. McConnell this 23rd day of August 1913, at 11-55 o'clock A. M.

Fred S. Perry  
Recorder.

Reception-No. 2847-

By G. F. Voss  
Deputy

B7/LA

LAKE COUNTY, MONTANA

Transcribed from Flathead County Records, Book 129, Page 37.

Notice of Appropriation of Water Right

STATE OF MONTANA, } ss.  
County of Flathead.

Know All Men by These Presents, That the undersigned did on the 12th day of September 1913, appropriate and claim, and do so by these presents appropriate, locate and claim

two cubic feet per second of time legal measurement, of the waters of Sullivan Creek in the County of Flathead, State of Montana, and did, on the above named date, mark the point of intended diversion by posting thereat a copy of this notice in a conspicuous place. The said water is claimed for Domestic irrigation and other useful and beneficial purposes, and the place of intended use is SE 1/4 SW 1/4 S 2 SE 1/4 Section 31, Township 24 N. R. 22

Said water is to be diverted and conveyed to said place by means of a dam and ditch and said ditch to be one foot wide on bottom two feet wide on top, and one foot deep

That the stream from which said diversion is to be made is more particularly described as follows, to-wit: Sullivan Creek runs through Township 24 Range 24 to a point in the SE 1/4 of the SW 1/4 Section 31, Township 24 Range 23. Diversion is made at a point on the east bank of said Creek near the north line of said SE 1/4 SW 1/4 said Section 31 from thence a ditch is now being constructed from said point of diversion which ditch runs in a southerly direction to the above lands of the appropriator.

and measured from the said point of diversion as an initial point, the following well known and natural objects and permanent monuments are distant as follows, to-wit: The NE corner of NE 1/4 SW 1/4 of Sec. 31 Tp 24 Rge 22 is distant 30 rods in a easterly direction; is distant direction; is distant

in a direction. And the undersigned hereby claim a right of way over all unappropriated lands of the United States, through which said ditch shall pass, together with the right to repair and enlarge said ditch whenever and wherever the same may be necessary to convey the water hereby appropriated.

Thomas Search  
Appropriator and Claimant

STATE OF MONTANA, } ss.  
County of Flathead,

That he is Thomas Search, being first duly sworn, says: the the appropriator and claimant named in the foregoing Notice of Appropriation; that he has read said Notices of Appropriation, and knows the contents thereof, and that all the matters and statements contained herein are true. Thomas Search  
Subscribed and sworn to before me this 12 day of Sept, 1913

(Flathead County Montana Seal) Fred S. Perry, County Clerk.  
Notary Public in and for Flathead County, State of Montana.  
By J. A. Sausser, Deputy

Filed for record at the request of Thomas Search this 12th day of Sept. 1913, at 9-22 o'clock A. M.

By Lu

Ester Perry Recorder.  
By Fred S. Perry Deputy

Reception No. 2056-



WATER RIGHT LOCATION

D-287-Bessette-Sherk Co., Butte

Transcribed from Flathead County Records, Book 129, Page 41.

Notice of Appropriation of Water Right

STATE OF MONTANA, } ss.  
County of Flathead.

**Know All Men by These Presents**, That the undersigned did on the <sup>(24th)</sup> twenty fourth day of November 1913, appropriate and claim, and do by these presents appropriate, locate and claim <sup>sixty</sup> inches (60 in) cubic feet per second of time legal measurement, of the waters of small stream or spring east of and near line running south through center of NE $\frac{1}{4}$  of Sec. 28-23-19 in the County of Flathead, State of Montana, and did, on the above named date, mark the point of intended diversion by posting thereat a copy of this notice in a conspicuous place. The said water is claimed for Domestic, Power Irrigation and other useful and beneficial purposes, and the place of intended use is on E $\frac{1}{2}$  of NW $\frac{1}{4}$  of N $\frac{1}{2}$  and NE $\frac{1}{4}$  of NW $\frac{1}{4}$  of Section 28, Tw. 23 N. R. 19 W. M. M.

Said water is to be diverted and conveyed to said place by means of a dam and ditch or pipe said ditch to be one feet wide on bottom one $\frac{1}{2}$  feet wide on top, and one feet deep or pipe

That the stream from which said diversion is to be made is more particularly described as follows, to-wit: Small stream rising in E $\frac{1}{2}$  of NE $\frac{1}{4}$  of Section 28, and flows west and evidently returns into the earth after running a few hundred yards.

and measured from the said point of diversion as an initial point, the following well known and natural objects and permanent monuments are distant as follows, to-wit: Cliff of rock 100 yds east and a small reservoir just north <sup>is distant</sup> of the water appropriated. direction: is distant

in a direction. or within And the undersigned hereby claim as a right of way over all unappropriated lands of the United States, through which said ditch or pipe shall pass, together with the right to repair and enlarge said ditch or pipe whenever and wherever the same may be necessary to convey the water hereby appropriated.

Ralph E. Chantry  
Appropriator and Claimant

STATE OF MONTANA, } ss.  
County of Flathead,

Ralph E. Chantry, being first duly sworn, says:

That he is the appropriator and claimant named in the foregoing Notice of Appropriation; that he has read said Notices of Appropriation, and knows the contents thereof, and that all the matters and statements contained herein are true. Ralph E. Chantry

Subscribed and sworn to before me this 25<sup>th</sup> day of Nov. 1913

(County of Flathead Montana Seal)

Fred S. Perry, County Clerk  
Notary Public in and for Flathead County, State of Montana.

Filed for record at the request of Ralph E. Chantry this 25<sup>th</sup> day of November 1913, at 11-10 o'clock A. M.

Fred S. Perry  
Recorder.

Reception No. 4084-

By \_\_\_\_\_  
Deputy

13/14

Transcribed from Flathead County Records, Book 129, Page 49. ✓

Notice of Appropriation of Water Right

STATE OF MONTANA, } ss.  
County of Flathead, }

**Know All Men by These Presents,** That the undersigned did on the twenty-third day of July 19 14, appropriate and claim, and do <sup>es</sup> by these presents appropriate, locate and claim three hundred (300) cubic feet per second of time legal measurement, of the waters of Flathead River in the County of Flathead, State of Montana, and did, on the above named date, mark the point of intended diversion by posting thereat a copy of this notice in a conspicuous place. The said water is claimed for power ~~irrigation~~ and other useful and beneficial purposes, and the place of intended use is the Flathead Valley

Said water is to be diverted and conveyed to ~~said place~~ <sup>said place</sup> by means of a dam and ~~ditch~~ <sup>conduit</sup> ~~ditch~~ <sup>conduit</sup> said ~~ditch~~ <sup>conduit</sup> to be nine feet wide on bottom nine feet wide on top, and nine feet deep

That the stream from which said diversion is to be made is more particularly described as follows, to-wit: Source is Flathead Lake, Stream flows through what was formerly the Flathead Indian Reservation, its course being through T. 22, R. 20 T. 22 R. 21., T. 22 R. 22., T. 21 R. 22., T. 21 R. 21., T. 20 R. 22., T. 20 R. 21., T. 19 R. 21., T. 19 R. 22., T. 18 R. 21., T. 18 R. 22., T. 18 R. 23. T. 19 R. 23., T. 19 R. 24., T. 18 R. 24.

and measured from the said point of diversion as an initial point, the following well known and natural objects and permanent monuments are distant as follows, to-wit: a rock cliff is distant 200 ft. in a northerly direction: a box canyon is distant 300 ft. in a westerly direction.

And the undersigned hereby claims a right of way over all unappropriated lands of the United States, through which said ~~ditch~~ <sup>conduit</sup> shall pass, together with the right to repair and enlarge said ~~ditch~~ <sup>conduit</sup> whenever and wherever the same may be necessary to convey the water hereby appropriated.

Frank P. Faucett  
Appropriator and Claimant

STATE OF MONTANA, } ss.  
County of Flathead, }

That he is Frank P. Faucett, being first duly sworn, says: the the appropriator and claimant named in the foregoing Notice of Appropriation; that he has read said Notices of Appropriation, and knows the contents thereof, and that all the matters and statements contained herein are true. Frank P. Faucett  
Subscribed and sworn to before me this 25 day of July, 1914

(Flathead County Seal)

Fred S. Perry, County Clerk  
By J. K. Sausser, Deputy  
Notary Public in and for Flathead County, State of Montana.

Filed for record at the request of F. P. Faucett  
this 25th day of July 19 14, at 9-00 o'clock A. M.  
Fred S. Perry  
Recorder.  
By J. K. Sausser  
Deputy

Reception No. 2350

137/EL

WATER RIGHT LOCATION  
D-226 - Revised March 22, 1916

Transcribed From Flathead County Records, Book 129, Page 52. ✓

Notice of Appropriation of Water Right

STATE OF MONTANA, } ss.  
County of Flathead  
Sanders

Know All Men by These Presents, That the undersigned did on the 10th day of August 1914, appropriate and claim, and do so by these presents appropriate, locate and claim

Fifty

cubic feet per second of time legal measurement, of the waters of Crystal Springs in the County of Flathead, State of Montana, and did, on the above named date, mark the point of intended diversion by posting thereat a copy of this notice in a conspicuous place. The said water is claimed for Domestic irrigation and other useful and beneficial purposes, and the place of intended use is on the east half of the Northwest quarter of section Ten(10) in township twenty-two, North of Range twenty three West of the Montana Meridian

Said water is to be diverted and conveyed to said place by means of a dam and ditch said ditch to be 1 feet wide on bottom 2 feet wide on top, and 1 feet deep

That the stream from which said diversion is to be made is more particularly described as follows, to-wit: Arising from springs near the center of the West line of the southeast quarter of the northwest quarter in section ten(10) township twenty-two, range twenty three and running in a southwesterly direction.

and measured from the said point of diversion as an initial point, the following well known and natural objects and permanent monuments are distant as follows, to-wit: Some willow trees near the point of origin is distant in a some rocks are direction: is distant several rods in a southerly direction.

And the undersigned hereby claim a right of way over all unappropriated lands of the United States, through which said ditch shall pass, together with the right to repair and enlarge said ditch whenever and wherever the same may be necessary to convey the water hereby appropriated.

Evelyn Horne  
Appropriator and Claimant

STATE OF MONTANA, } ss.  
County of Flathead,

That Evelyn Horne she is the appropriator and claimant named in the foregoing Notice of Appropriation; that ~~she~~ she has read said Notices of Appropriation, and knows the contents thereof, and that all the matters and statements contained herein are true. Evelyn Horne

Subscribed and sworn to before me this 10th day of August, 1914  
(Walter T. Gutz) Walter T. Gutz, Notary Public for the State of Montana, Residing at Lewis and Clark, Montana.  
(Notary Public) Notary Public in and for Flathead County, State of Montana. My commission expires March 15th, 1916.  
(Sanders County, Montana)

Filed for record at the request of this 12th day of August 1914, at 2-15 o'clock p. M.

Fred C. Barry  
Recorder.

Reception No. 2529

By J. R. Gausser  
Deputy

WATER RIGHT LOCATION

Transcribed from Flathead County Records, Book 129, Page 63.

Notice of Appropriation of Water Right

STATE OF MONTANA, } ss.  
County of Flathead.

**Know All Men by These Presents,** That the undersigned did on the fifteenth(15) day of September 19 14, appropriate and claim, and do by these presents appropriate, locate and claim Ten(10) miners inches ~~XXXXXX~~ per second of time legal measurement, of the waters of unnamed creek or spring in the County of Flathead, State of Montana, and did, on the above named date, mark the point of intended diversion by posting thereat a copy of this notice in a conspicuous place. The said water is claimed for domestic, power, irrigation and other useful and beneficial purposes, and the place of intended use is on E $\frac{1}{2}$  of NW $\frac{1}{4}$  of NW $\frac{1}{4}$  and NE $\frac{1}{4}$  of NW $\frac{1}{4}$  section 28, Tw. 23 N. Range 19 W. M. M.

Said water is to be diverted and conveyed to said place by means of a ~~dam and ditch~~ pipe two inch pipe ~~said ditch to be~~ underground feet wide on bottom feet wide on top, and feet deep

That the stream from which said diversion is to be made is more particularly described as follows, to-wit: a spring rising about 100 feet east and 800 feet south of the NE corner of SW $\frac{1}{4}$  of NE $\frac{1}{4}$  of Sec. 28, Tw. 23 N. Range 19 W. M. M. and flows west and is to be diverted just east of line running south through center of E $\frac{1}{2}$  of Sec. 28, Tw. 23 N. Range 19 W.

and measured from the said point of diversion as an initial point, the following well known and natural objects and permanent monuments are distant as follows, to-wit: a natural basin into which said water flows is distant 10 ft. in a northeasterly direction; a large tamarack tree on which this notice is posted is distant 25 feet in a westerly direction.

And the undersigned hereby claim as a right of way over all unappropriated lands of the United States, through which said ditch ~~shall~~ or pipe pass, together with the right to repair and enlarge said ditch ~~whenever and wherever the same may be necessary to convey the water hereby appropriated.~~ or pipe

Ralph E. Chantry  
Appropriator and Claimant

STATE OF MONTANA, } ss.  
County of Flathead.

That he is Ralph E. Chantry, being first duly sworn, says: the the appropriator and claimant named in the foregoing Notice of Appropriation; that he has carefully read said Notices of Appropriation, and knows the contents thereof, and that all the matters and statements contained herein are true. Ralph E. Chantry  
Subscribed and sworn to before me this 15th day of September, 19 14

(A. D. Maynard)  
(Notarial Seal)  
(State of Montana)

A. D. Maynard the  
Notary Public in and for Flathead County, State of Montana.  
My commission expires July 8th, 1916

Filed for record at the request of R. E. Chantry  
this 17th day of Sept. 1914, at 9-12 o'clock A. M.

Fred S. Perry  
Recorder.

Reception No. 2842.

By Lester Perry  
Deputy

By/12

WATER RIGHT LOCATION  
D 122-1222-1222-1222-1222-1222

Transcribed from Flathead County Records, Book 129, Page 56.

Notice of Appropriation of Water Right

STATE OF MONTANA, } ss.  
County of Flathead.

**Know All Men by These Presents,** That the undersigned did on the 22nd day of February 1915, appropriate and claim, and do by these presents appropriate, locate and claim all the waters that claimant or successor may open up or dig out on the following described land; SE, SW Sec. 54 Tp. 23, R. 25 in the County of Flathead, State of Montana, and did, on the above named date, mark the point of intended diversion by posting thereat a copy of this notice in a conspicuous place. The said water is claimed for stock, domestic irrigation and other useful and beneficial purposes, and the place of intended use is at or near where it comes from ground, and to be carried for same uses to where ever claimant sees fit.

Said water is to be diverted and conveyed to said place by means of a dam and ditch said ditch to be feet wide on bottom feet wide on top, and feet deep

That the stream from which said diversion is to be made is more particularly described as follows, to-wit: a steep rocky draw, that crosses said forty acres of land running from NW to SE all points of said draw or ditch is within two hundred (200) yds of the NE corner of said forty acres, said draw has never run any water to my knowledge in past 18 months, either from spring, rain or snow melting, but can dig out some.

and measured from the said point of diversion as an initial point, the following well known and natural objects and permanent monuments are distant as follows, to-wit: The NE corner of said forty acres is distant not more than (200 two hundred yds direction: NE is distant in a direction.

And the undersigned hereby claim a right of way over all unappropriated lands of the United States, through which said ditch shall pass, together with the right to repair and enlarge said ditch whenever and wherever the same may be necessary to convey the water hereby appropriated.

John F. Coulter  
Appropriator and Claimant

STATE OF MONTANA, } ss.  
County of Flathead,  
Sanders

That he is the person who is the appropriator and claimant named in the foregoing Notice of Appropriation; that he has personally read said Notices of Appropriation, and knows the contents thereof, and that all the matters and statements contained herein are true. John F. Coulter

Subscribed and sworn to before me this 23d day of February, 19 15  
(Alex R. Rhone) Alex R. Rhone, Notary Public for the State of Montana,  
(Notarial Seal) Residing at Camas, Montana.  
(State of Montana) My commission expires Jan. 29th, 1916.

Filed for record at the request of this 25th day of Feb'y. 19 15, at 1-20 o'clock P. M.

E. J. Green  
Recorder.

Reception No. 585.

By J. H. Wotting  
Deputy

37/14

Transcribed from Flathead County Records, Book 129, Page 57.

Notice of Appropriation of Water Right

STATE OF MONTANA, } ss.  
County of Flathead.

Know All Men by These Presents, That the undersigned did on the 10th day of March 1915, appropriate and claim, and do <sup>es</sup> by these presents appropriate, locate and claim five hundred (500) Statutory inches of water or twelve & a half (12.5) cubic feet per second of time legal measurement, of the waters of Deep Creek also called Hell Roaring Creek in the County of Flathead, State of Montana, and did on the above named date, mark the point of intended diversion by posting thereat a copy of this notice in a conspicuous place. The said water is claimed for Power, domestic, fire, sale irrigation and other useful and beneficial purposes, and the place of intended use is especially on the NE 1/4 NW 1/4 Sec. 9 T. 22 N. of R. 19 W. M. M., also on other lands and lots situated in Tp. 22 N. of R. 19 and 20 W. of M. M. all in the County and State aforesaid.

Said water is to be diverted and conveyed to said place by means of a dam and ditch or pipe or pipes said ditch to be four (4) feet wide on bottom six (6) feet wide on top, and three (3) feet deep.

That the stream from which said diversion is to be made is more particularly described as follows, to-wit: said stream is named Deep Creek but is sometimes called Hell Roaring Creek, and rises in the Mission Range of Mountains northeast of Polson, Montana and flows westerly into Flathead Lake at or near the corner of the NE 1/4 NE 1/4 Sec. 5, Tp. 22 N. of R. 19 W. M. M. County and State aforesaid. Said water being diverted at a point on the south bank of said creek near the one fourth post on the south line of sec. 23 T. 22 N. 19 and 3/4 mile east about of said Lake in Co. aforesaid.

and measured from the said point of diversion as an initial point, the following well known and natural objects and permanent monuments are distant as follows, to-wit: A ledge of rocks is distant fifty feet in a southeasterly direction; a grove of of fir and pine trees is distant in close proximity in a easterly direction.

And the undersigned hereby claim a right of way over all unappropriated lands of the United States, through which said ditch or pipe shall pass, together with the right to repair and enlarge said ditch or pipe whenever and wherever the same may be necessary to convey the water hereby appropriated.

A. D. Maynard  
Appropriator and Claimant

STATE OF MONTANA, } ss.  
County of Flathead.

A. D. Maynard, being first duly sworn, says:

That he is the the appropriator and claimant named in the foregoing Notice of Appropriation; that he has read and re-read said Notices of Appropriation, and knows the contents thereof, and that all the matters and statements contained herein are true. A. D. Maynard

Subscribed and sworn to before me this 10th day of March, 1915

(H. S. Hanson)  
(Notarial Seal)  
(State of Montana)

H. S. Hanson  
Notary Public in and for Flathead County, State of Montana.  
My commission expires January 9, 1918.

Filed for record at the request of A. D. Maynard  
this 12th day of March 1915, at 9-16 o'clock A. M.

H. J. Green  
Recorder.

Reception No. 781

By J. R. Wotring.  
Deputy

Br/ls

WATER RIGHT LOCATION  
D. 222 - District 222, C. 1 - 11111

Transcribed from Flathead County Records, Book 129, Page 58.

Notice of Appropriation of Water Right

STATE OF MONTANA, } ss.  
County of Flathead.

Know All Men by These Presents, That the undersigned did on the 27th day of Feb. 19 15, appropriate and claim, and do by these presents appropriate, locate and claim

Two hundred cubic feet per second of time legal measurement, of the waters of Mud Creek in the County of Flathead, State of Montana, and did, on the above named date, mark the point of intended diversion by posting thereat a copy of this notice in a conspicuous place. The said water is claimed for Power and domestic irrigation and other useful and beneficial purposes, and the place of intended use is on the SW 1/4 of NW 1/4 of Sec. 23, T. 22 N. 19 West, Montana Meridian

Said water is to be diverted and conveyed to said place by means of a dam and ditch pipe said ditch to be five feet wide on bottom eight feet wide on top, and 2 1/2 feet deep

That the stream from which said diversion is to be made is more particularly described as follows, to-wit: A mountain stream running in a westerly direction through the northern half of Sec. 23, T. 22 N. 19 West Montana Meridian,

and measured from the said point of diversion as an initial point, the following well known and natural objects and permanent monuments are distant as follows, to-wit: Two hundred yds is distant in a northeasterly direction; of the NE corner of the SW 1/4 of the NW 1/4 of Sec. 23 T. 22 N. 19 is distant

And the undersigned hereby claim a right of way over all unappropriated lands of the United States, through which said ditch shall pass, together with the right to repair and enlarge said ditch whenever and wherever the same may be necessary to convey the water hereby appropriated.

Fred Herzog  
Appropriator and Claimant

STATE OF MONTANA, } ss.  
County of Flathead,

Fred Herzog, being first duly sworn, says: the the appropriator and claimant named in read said Notices of Appropriation, and knows the contents thereof, and that all the matters and statements contained herein are true.

Subscribed and sworn to before me this 15th day of March, 1915. (W. A. Gregg) Notary Public for the State of Mont- W. A. Gregg (Notarial Seal) and, Residing at Polson, Montana. Notary Public in and for Flathead County, State of Montana. (State of Montana) My commission expires June 30th. 1917.

Filed for record at the request of Fred Herzog this 15th day of March 1915, at 9-20 o'clock A. M. E. J. Green Recorder. Reception No. 832 By J. E. Wotring Deputy

Bz/Lt

WATER RIGHT LOCATION

Transcribed from Flathead County Records, Book 129, Page 59.

## Notice of Appropriation of Water Right

STATE OF MONTANA, } ss.  
County of Flathead, }

**Know All Men by These Presents,** That the undersigned did on the 1st first day of March 19 15, appropriate and claim, and do <sup>as</sup> by these presents appropriate, locate and claim <sup>two</sup>(2)

cubic feet per second of time legal measurement, of the waters of a small unnamed stream, in Sec. 28, Twp. 22 R. 19, West Montana Meridian in the County of Flathead, State of Montana, and did on the above named date, mark the point of intended diversion by posting thereat a copy of this notice in a conspicuous place. The said water is claimed for use of J. W. Hughes for irrigation and other useful and beneficial purposes, and the place of intended use is on the NE 1/4 SE 1/4 Sec. 28 Twp. 22 R. 19 W. M. M. Flathead County, Montana

Said water is to be diverted and conveyed to said place by means of a dam and ditch said ditch to be 1 1/2 feet wide on bottom two feet wide on top, and 1 1/2 feet deep

That the stream from which said diversion is to be made is more particularly described as follows, to-wit: a small unnamed stream, having a perpetual flow, and running from east to west, through the NE 1/4 SE 1/4 Sec. 28 Twp. 22 R. 19 Flathead County Montana, the point of diversion being on said stream, about 200 feet east and about 50 feet south of the NW corner of the NE 1/4 SE 1/4 of said Sec. 28 Twp. 22 R. 19 Flathead County, Montana,

and measured from the said point of diversion as an initial point, the following well known and natural objects and permanent monuments are distant as follows, to-wit: the log house belonging to J. W. Hughes is distant about 550 feet in a westerly direction; two very large pine trees standing about 200 feet S. of said house is distant about 725 feet in a southwesterly direction.

And the undersigned hereby claim <sup>s</sup> a right of way over all unappropriated lands of the United States, through which said ditch shall pass, together with the right to repair and enlarge said ditch whenever and wherever the same may be necessary to convey the water hereby appropriated.

J. W. Hughes

Appropriator and Claimant

STATE OF MONTANA, } ss.  
County of Flathead, }

That he is a citizen of Flathead County and J. W. Hughes, being first duly sworn, says: the the appropriator and claimant named in the foregoing Notice of Appropriation; that he has read said Notices of Appropriation, and knows the contents thereof, and that all the matters and statements contained herein are true. J. W. Hughes

Subscribed and sworn to before me this 4th day of March, 19 15

(A. L. Hughes)

(Notarial Seal)

(State of Montana) My commission expires May 23rd, 1916. A. L. Hughes  
Notary Public in and for Flathead County, State of Montana.

Filed for record at the request of J. W. Hughes  
this 16th day of March 19 15, at 2-30 o'clock P. M.

E. J. Green

Recorder.

Reception No. 843

By J. K. Wotring

Deputy



WATER RIGHT LOCATION  
D. 250 - Bennett-Stock Co., Batts

Transcribed From Flathead County Records, Book 129, Page 61.

Notice of Appropriation of Water Right

STATE OF MONTANA, }  
County of Flathead, } ss.

**Know All Men by These Presents**, That the undersigned did on the 14th day of June 19 15, appropriate and claim, and do by these presents appropriate, locate and claim 14 miners inches ~~subfoot~~ per second of time legal measurement, of the waters of un-named creek sometimes known as Parker or Logan Creek in the County of Flathead, State of Montana, and did, on the above named date, mark the point of intended diversion by posting thereat a copy of this notice in a conspicuous place. The said water is claimed for domestic irrigation and other useful and beneficial purposes, and the place of intended use is on the south half of Lot 4 Sec. 20; and the South half of the SW<sup>4</sup> SW<sup>4</sup> Sec. 21 all in Twp. 25 Rge 19 W. N. M.

Said water is to be diverted and conveyed to said place by means of a dam and ~~ditch~~ pipe/ said pipe to be ~~four in deep~~ four in. at intake and to be reduced to two inches at outlet.

The stream from which said diversion is to be made is more particularly described as follows, to-wit: is called Parker of Logan Creek and that the pipe will go in a northwesterly direction until it intersects with the South East Corner of the SW<sup>4</sup> SW<sup>4</sup> of Sec. 21 Twp. 25 Rge. 19 W. N. M.

and measured from the said point of diversion as an initial point, the following well known and natural objects and permanent monuments are distant as follows, to-wit: 1 large tamarack tree is distant about 25 ft in a in a northeasterly direction; 1 green spruce tree is distant about 10 ft. in an easterly direction.

And the undersigned hereby claim s a right of way over all unappropriated lands of the United States, through which said ~~ditch~~ pipe shall pass, together with the right to repair and enlarge said ditch whenever and wherever the same may be necessary to convey the water hereby appropriated.

Erik Gunderson  
Thomas Hardie  
Appropriator and Claimant

STATE OF MONTANA, }  
County of Flathead, } ss.

Erik Gunderson & Thomas Hardie, being first duly sworn, says:

That ~~they~~ they are the the appropriators and claimants named in the foregoing Notice of Appropriation; that ~~they~~ they have read said Notices of Appropriation, and knows the contents thereof, and that all the matters and statements contained herein are true. Erik Gunderson Thomas Hardie

Subscribed and sworn to before me this 9th day of June, 19 15

(Fred S. Perry)  
(Notarial Seal) Fred S. Perry  
(State of Montana) (10¢ Revenue Stamps cancelled) Notary Public in and for Flathead County, State of Montana.  
Residing at Kalispell, Montana.

My com. Exp. Mo. 27, 1918.

Filed for record at the request of Thomas Hardie  
this 14th day of June 1915, at 10:55 o'clock A. M.

E. J. Green  
Recorder.

Reception No. 2079. By J. H. Wotring Deputy

B-7/Lt

WATER RIGHT LOCATION

Transcribed from Flathead County Records, Book 129, Page 62.

Notice of Appropriation of Water Right

STATE OF MONTANA, } ss.  
County of Flathead, }

Know All Men by These Presents, That the undersigned did on the 14th day of July 1915, appropriate and claim, and do by these presents appropriate, locate and claim the full flow ~~cubic foot per second of time~~ legal measurement, of the waters of unnamed spring in the County of Flathead, State of Montana, and did, on the above named date, mark the point of intended diversion by posting thereat a copy of this notice in a conspicuous place. The said water is claimed for domestic and irrigation and other useful and beneficial purposes, and the place of intended use is on the SW $\frac{1}{4}$  of the SW $\frac{1}{4}$  of Section 30, Twp. 23, Range 22

Said water is to be diverted and conveyed to said place by means of a dam and ditch said ditch to be feet wide on bottom feet wide on top, and feet deep spring

That the ~~stream~~ from which said diversion is to be made is more particularly described as follows, to-wit:

Said spring is located in the Southwest corner of the above mentioned subdivision about 150 yards from the west line and about 80 yards from south line of said SW $\frac{1}{4}$  of SW $\frac{1}{4}$  Section 30, Twp 23, Range 22 N. M.

and measured from the said point of diversion as an initial point, the following well known and natural objects and permanent monuments are distant as follows, to-wit: Irvine Creek

is distant 140 feet in a Northerly direction; is distant direction; is distant

And the undersigned hereby claim a right of way over all unappropriated lands of the United States, through which said ditch shall pass, together with the right to repair and enlarge said ditch whenever and wherever the same may be necessary to convey the water hereby appropriated.

Martin L. Leithe  
Appropriator and Claimant

STATE OF MONTANA, } ss.  
County of Flathead, }

That he is Martin L. Leithe, being first duly sworn, says: the the appropriator and claimant named in the foregoing Notice of Appropriation; that he has read said Notices of Appropriation, and knows the contents thereof, and that all the matters and statements contained herein are true. Martin L. Leithe

Subscribed and sworn to before me this 21st day of July 1915  
(Seal Flathead Co) E. J. Green  
County Clerk & Recorder  
S. C. Bibee, Deputy Notary Public and for Flathead County, State of Montana

Filed for record at the request of Martin L. Leithe  
this 21st day of July 1915, at 3-45 o'clock P. M.

S. J. Green  
Recorder

Reception No. #2412

By S. C. Bibee  
Deputy

By 44

WATER RIGHT LOCATION  
D. D. - Bussler-Stark Co., Baitz

Transcribed from Flathead County Records, Book 129, Page 63.

Notice of Appropriation of Water Right

STATE OF MONTANA, } ss.  
County of Flathead, }

Know All Men by These Presents, That the undersigned did on the 28th day of July 1915, appropriate and claim, and do by these presents appropriate, locate and claim

four (4) cubic feet per second of time legal measurement, of the waters of Station Creek

in the County of Flathead, State of Montana, and did, on the above named date, mark the point of intended diversion by posting thereat a copy of this notice in a conspicuous place. The said water is claimed for irrigation, power, manufacturing irrigation and other useful and beneficial purposes, and the place of intended use is all of the Villa Site of Station Creek, Lot One and W 1/2 NW 1/4 NE 1/4 Section 15, Township 23 North, Range 19 West, Montana Meridian, Flathead County, Montana.

Said water is to be diverted and conveyed to said place by means of a dam and ditch or flume or pipe sufficient to carry all the water filed upon in said creek feet wide on top, and said ditch to be feet wide on bottom feet deep

That the stream from which said diversion is to be made is more particularly described as follows, to-wit: Station creek flowing through Secs. 11, 12, 10, & 14 & 15, Township 23 N. E. 19 West, M. M. flowing into Flathead Lake

and measured from the said point of diversion as an initial point, the following well known and natural objects and permanent monuments are distant as follows, to-wit: NE Corner of Section 15, Township 23 North, Range 19 West, M. M. is distant about 300 feet a northerly direction direction; is distant in a direction.

And the undersigned hereby claim a right of way over all unappropriated lands of the United States, through which said ditch shall pass, together with the right to repair and enlarge said ditch whenever and wherever the same may be necessary to convey the water hereby appropriated.

Almond A. White  
Appropriator and Claimant

STATE OF MONTANA, } ss.  
County of Flathead, }

That he is Almond A. White, being first duly sworn, says: the the appropriator and claimant named in the foregoing Notice of Appropriation; that he has read said Notice of Appropriation, and knows the contents thereof, and that all the matters and statements contained herein are true. Almond A. White

Subscribed and sworn to before me this 28th day of July A. D., 1915  
(Frank C. Bailey)  
(Seal, United States Commissioner)  
(District of Montana.)  
Frank C. Bailey, U.S. Commissioner  
Notary Public in and for Flathead County, State of Montana.

Filed for record at the request of E. Von Euen  
this 28th day of July, 1915, at 8:30 o'clock P. M.

E. J. Green  
Recorder.

Reception No. 2472.

By \_\_\_\_\_  
Deputy

B7/L4

Transcribed from Flathead County Records, Book 129, Page 64. ✓

Notice of Appropriation of Water Right

STATE OF MONTANA, } ss.  
County of Flathead, }

Know All Men by These Presents, That the undersigned did on the 2nd day of AUGUST 19 15, appropriate and claim, and do by these presents appropriate, locate and claim one third cubic feet per second of time legal measurement, of the waters of of spring and stream located on Public domain on Pestou Villa site between block 8 and 9 and on a public road extending through block 9 in the County of Flathead, State of Montana, and did, on the above named date, mark the point of intended diversion by posting thereat a copy of this notice in a conspicuous place. The said water is claimed for domestic and irrigation and other useful and beneficial purposes, and the place of intended use is lot 2 block 9 Pestou Villa site on Flathead Lake

Said water is to be diverted and conveyed to said place by means of a dam and ditch natural stream channel ~~or 3" iron or wooden pipe said ditch to be~~ <sup>on hill</sup> feet wide on bottom one feet wide on top, and 2/3 feet deep

That the stream from which said diversion is to be made is more particularly described as follows, to-wit: said stream crosses the public highway about at the intersection with the street between block 8 and 9 Pestou V. Site and at various points small springs appear along the road which collect into a small stream at a point about 300 ft east of the West end of road or street between blocks 8 and 9, said stream extends now across lot 1 block 9 running south into lot two block 9 Pestou Villa Site and from there about the middle of lot turns west into the lake.

and measured from the said point of diversion as an initial point, the following well known and natural objects and permanent monuments are distant as follows: at a point about 250 east of the NW corner of lot 2 block 9 the stream enters said lot runs about 60 ft. south then turns west into the lake, the ~~is distant~~ <sup>direction</sup> is distant springs and point of intake are located about 150 ft. in a N.easterly ~~direction~~ <sup>direction</sup> from the point where stream enters lot 2 ~~is distant~~ <sup>direction</sup> is distant

And the undersigned hereby claim a right of way over all unappropriated lands of the United States, through which said ditch <sup>or pipe</sup> shall pass, together with the right to repair and enlarge said ditch <sup>or pipe</sup> whenever and wherever the same may be necessary to convey the water hereby appropriated.

J. G. Link  
Appropriator and Claimant

STATE OF MONTANA, } ss.  
County of Flathead, }

That he is the the appropriator and claimant named in the foregoing Notice of Appropriation; that he has read said Notices of Appropriation, and knows the contents thereof, and that all the matters and statements contained herein are true. J. G. Link

Subscribed and sworn to before me this 3 day of August A. D. 19 15

Flathead County Seal

E. J. Green, County Clerk & Recorder  
By J. E. Wotring  
Notary Public in and for Flathead County, State of Montana.

Filed for record at the request of J. D. Link  
this 2nd day of August 19 15, at 9.30 AM o'clock M.

E. J. Green  
Recorder.  
J. E. Wotring  
Deputy

Reception No. 2520

B7/E

WATER RIGHT LOCATION  
D. 228 - District State "C", 1915

Transcribed from Flathead County Records, Book 129, Page 65.

Notice of Appropriation of Water Right

STATE OF MONTANA, } ss.  
County of Flathead.

Know All Men by These Presents, That the undersigned did on the 31st day of July 1915, appropriate and claim, and do by these presents appropriate, locate and claim

Four (4) cubic feet per second of time legal measurement, of the waters of "Bear Track Creek" in the County of Flathead, State of Montana, and did, on the above named date, mark the point of intended diversion by posting thereat a copy of this notice in a conspicuous place. The said water is claimed for Power and on five irrigation and other useful and beneficial purposes, and the place of intended use is, Lot Four in Block five in the Villa Site of Pestou, in lot Four in Block five in the Villa site of Pestou, in Lot Four in Section 34, Township 24 North, Range 19 West, Montana Meridian, Flathead County, Montana

Said water is to be diverted and conveyed to said place by means of a dam and ditch and flume said ditch to be four feet wide on bottom four feet wide on top, and two feet deep

That the stream from which said diversion is to be made is more particularly described as follows, to-wit: Bear Track Creek, rising in the Mission Range of Mountains, flowing through Sections 36 and 35, and 34, in Township 24 North, Range 19 W. flows in a Westerly direction, and enters into the Flathead Lake.

and measured from the said point of diversion as an initial point, the following well known and natural objects and permanent monuments are distant as follows, to-wit: Sec Corner on Township Line between Secs. 34 & 35, in Township 24 North, Range 19 West, M. M. is distant 1320 ft. in a Easterly Direction direction: and said Township line between tps. 23 n. & 24 N. R. 19 W. M. M. is distant 200 feet in a Southerly direction.

And the undersigned hereby claim a right of way over all unappropriated lands of the United States, through which said ditch shall pass, together with the right to repair and enlarge said ditch whenever and wherever the same may be necessary to convey the water hereby appropriated.

Rose Donahue  
Appropriator and Claimant

STATE OF MONTANA, } ss.  
County of Flathead,

Patrick Mooney, acting for Rose Donahue being first duly sworn, says: That he has (posted the notice of appropriation of water for Rose Donahue) the the appropriator and claimant named in the foregoing Notice of Appropriation; that he has read said Notices of Appropriation, and knows the contents thereof, and that all the matters and statements contained herein are true. Patrick Mooney

Subscribed and sworn to before me this 8 day of August, 1915

United States Commissioner Seal.  
My commission expires Oct. 10, 1916.

Frank C. Bailey, United State Commissioner  
for the  
Notary Public in and for Flathead County, State of Montana.  
Residing at Polson.

Filed for record at the request of Frank C. Bailey  
this 3 day of Aug 1915 at 8.40 o'clock A. M.

E. J. Green  
Recorder.

Receipt No. 2521.

By J. E. Wotring  
Deputy

Bright

WATER RIGHT LOCATION

Transcribed from Flathead County Records, Book 129, Page 66.

Notice of Appropriation of Water Right

STATE OF MONTANA, } ss.  
County of Flathead, }

Know All Men by These Presents, That the undersigned did on the Second day of AUGUST 19 15, appropriate and claim, and do by these presents appropriate, locate and claim

One(1) cubic feet per second of time legal measurement, of the waters of Montaire Springs in the County of Flathead, State of Montana, and did on the above named date, mark the point of intended diversion by posting thereat a copy of this notice in a conspicuous place. The said water is claimed for domestic irrigation and other useful and beneficial purposes, and the place of intended use is on Lot 1 of Block 9, Pestou Villa Site, which is a sub-division of Sec. 5, T. 23 N. R. 19 W.

Said water is to be diverted and conveyed to said place by means of a ditch pipe approximately two inches in diameter said ditch to be two feet wide on bottom feet wide on top feet deep

That the stream from which said diversion is to be made is more particularly described as follows, to-wit: Origin in the Mission Range of Mountains, at a point N. 89° 00' E., 600 feet from the N. W. Cor. of Lot 1, Block 9, Pestou Villa; thence flowing in a westerly direction through Lot 1, Block 9, to Flathead Lake

and measured from the said point of diversion as an initial point, the following well known and natural objects and permanent monuments are distant as follows, to-wit: The N. W. Cor. Monument of Lot 1, Block 9 Pestou Villa is distant 472 in a South-Westerly direction: is distant          in a          direction.

And the undersigned hereby claim a right of way over all unappropriated lands of the United States, through which said ditch shall pass, together with the right to repair and enlarge said ditch whenever and wherever the same may be necessary to convey the water hereby appropriated.

James L. McIntire  
Appropriator and Claimant

STATE OF MONTANA, } ss.  
County of Flathead, }

James L. McIntire, being first duly sworn, says: the the appropriator and claimant named in read said Notices of Appropriation, and knows the contents thereof, and that all the matters and statements contained herein are true. James L. McIntire

Subscribed and sworn to before me this 2nd day of August, 19 15

Notarial Seal Jean McIntire  
My Commission expires Oct. 31st, 1917. Notary Public in and for Flathead County, State of Montana.  
Notary Public for the State of Montana,  
Residing at Polson, Montana.

Filed for record at the request of this 4th day of Aug 19 15, at 8:45 o'clock A. M.

E. J. Green Recorder.  
By J. H. Wotring Deputy

Reception No. 2824.

By/lt

WATER RIGHT LOCATION  
D. H. B. - 1915 - 1916 - 1917 - 1918 - 1919

Transcribed from Flathead County Records, Book 129, Page 57. ✓

Notice of Appropriation of Water Right

STATE OF MONTANA, } ss.  
County of Flathead, }

Know All Men by These Presents, That the undersigned did on the 14th day of July 1915, appropriate and claim, and do by these presents appropriate, locate and claim

Two (2) cubic feet per second of time legal measurement, of the waters of "White Earth Creek"

in the County of Flathead, State of Montana, and did, on the above named date, mark the point of intended diversion by posting thereat a copy of this notice in a conspicuous place.

The said water is claimed for MINING irrigation and other useful and beneficial purposes, and the place of intended use is S $\frac{1}{2}$  S $\frac{1}{2}$  S $\frac{1}{2}$ , S $\frac{1}{2}$  S $\frac{1}{2}$  S $\frac{1}{2}$ , & Lot 3 Sec. 30, Township 23, North, Range 22 West, M. M. & S $\frac{1}{2}$  S $\frac{1}{2}$  S $\frac{1}{2}$ , & NE $\frac{1}{4}$  S $\frac{1}{2}$  S $\frac{1}{2}$  Sec. 25, Township 23 North, Range 22 West, Montana Meridian.

Said water is to be diverted and conveyed to said place by means of a dam and ditch Falls  
said ditch, to be 2 feet wide on bottom 2 feet wide on top, and 2 feet deep

That the stream from which said diversion is to be made is more particularly described as follows, to-wit:

White Earth Creek

and measured from the said point of diversion as an initial point, the following well known and natural objects and permanent monuments are distant as follows, to-wit: Lot 3, Section 30, Township 23 North, Range 22 West, M. M. and Township 23 North, Range 22 West, is distant 300 feet in a westerly direction; is distant

in a direction.

And the undersigned hereby claim a right of way over all unappropriated lands of the United States, through which said ditch shall pass, together with the right to repair and enlarge said ditch whenever and wherever the same may be necessary to convey the water hereby appropriated.

Andre L. Olson  
Martin L. Leithe

Appropriator and Claimant

STATE OF MONTANA, } ss.  
County of Flathead, }

Martin L. Leithe, being first duly sworn, says:

That he is the the appropriator and claimant named in the foregoing Notice of Appropriation; that he has read said Notices of Appropriation, and knows the contents thereof, and that all the matters and statements contained herein are true. Martin L. Leithe

Subscribed and sworn to before me this 4th day of August, 1915

U. S. Commissioner seal.

Frank C. Bailey the U. S. Commissioner, for District of Montana, Notary Public in and for Flathead County, State of Montana.

Filed for record at the request of F. C. Bailey this 6th day of August 1915, at 6.45 o'clock A. M.

E. J. Green

Recorder.

Reception No. 2545

By Deputy

137/21

LAKE COUNTY, MONTANA

Transcribed from Flathead County Records, Book 129, Page 66. ✓

Notice of Appropriation of Water Right

STATE OF MONTANA, } ss.  
County of Flathead.

Know All Men by These Presents, That the undersigned did on the ninth day of August 1915, appropriate and claim, and do so by these presents appropriate, locate and claim

all cubic feet per second of flow legal measurement, of the waters of an unnamed creek in the County of Flathead, State of Montana, and did, on the above named date, mark the point of intended diversion by posting thereat a copy of this notice in a conspicuous place. The said water is claimed for domestic, manufacturing, irrigation and other useful and beneficial purposes, and the place of intended use is on the N. 1/4 NW 1/4 Section 9, Lot 1 of Section 8 and Lot 4 of Section 5 in Township 25 North of Range 19 West of the Montana Meridian.

Said water is to be diverted and conveyed to said place by means of a dam and ditch said ditch to be feet wide on bottom feet wide on top, and feet deep

That the stream from which said diversion is to be made is more particularly described as follows, to-wit: flows from springs in Section 9 Township 25 N. of Range 19 West and flows in a westerly direction through the N 1/2 of the NW 1/4 of Section 9 and Lot 1 of Section 8 of Township 25 North, Range 19 West and empties into Flathead Lake

and measured from the said point of diversion as an initial point, the following well known and natural objects and permanent monuments are distant as follows, to-wit: copper post on Sec. line between Sects. 5 and 8 is distant about 1000 ft in a northerly direction; from mouth of stream, is distant in a direction.

And the undersigned hereby claim a right of way over all unappropriated lands of the United States, through which said ditch shall pass, together with the right to repair and enlarge said ditch whenever and wherever the same may be necessary to convey the water hereby appropriated.

J. W. Walker  
Appropriator and Claimant

STATE OF MONTANA, } ss.  
County of Flathead.

J. W. Walker, being first duly sworn, says: That he is the appropriator and claimant named in the foregoing Notice of Appropriation; that he has read said Notices of Appropriation, and knows the contents thereof, and that all the matters and statements contained herein are true.

Subscribed and sworn to before me this 9th day of Aug. 1915

E. J. Green, County Clerk  
of Flathead County, Montana.  
Notary Public in and for Flathead County, State of Montana.  
S. C. Bibee, Deputy.

Filed for record at the request of J. W. Walker this 9th day of Aug. 1915, at 1:10 o'clock M.  
E. J. Green  
Recorder.  
By S. C. Bibee  
Deputy

Bibee



WATER RIGHT LOCATION

U.S. DEPT. OF THE INTERIOR

Transcribed from Flathead County Records, Book 129, Page 69.

Notice of Appropriation of Water Right

STATE OF MONTANA, } ss.
County of Flathead.

Know All Men by These Presents, That the undersigned did on the 29th day of July 1915, appropriate and claim, and do so by these presents appropriate, locate and claim

all and singular water that person or persons of the legal measurement of the waters of a creek emptying into Flathead Lake in section 22, township 26 N. Range 19 West in the County of Flathead, State of Montana, and did, on the above named date, mark the point of intended diversion by posting thereat a copy of this notice in a conspicuous place. The said water is claimed for domestic, mechanical, power irrigation and other useful and beneficial purposes, and the place of intended use is for quartz mining in said section last above mentioned, and for the purposes above mentioned in said section, and for municipal purpose on Blue Bay Townsite

Said water is to be diverted and conveyed to said place by means of a dam and ditch said ditch to be four feet wide on bottom six feet wide on top, and two feet deep

That the stream from which said diversion is to be made is more particularly described as follows, to-wit: Said stream is unnamed at present; it flows in the Mission Range to the east of the Flathead Lake and flows westerly emptying into said lake as above described, emptying into said lake south of Blue Bay Townsite about one half mile

and measured from the said point of diversion as an initial point, the following well known and natural objects and permanent monuments are distant as follows, to-wit: Flathead Lake is about 3/4 miles distant in a westerly direction; is distant direction.

And the undersigned hereby claim a right of way over all unappropriated lands of the United States, through which said ditch shall pass, together with the right to repair and enlarge said ditch whenever and wherever the same may be necessary to convey the water hereby appropriated.

A. L. Cantleberry
Appropriator and Claimant

STATE OF MONTANA, } ss.
County of Flathead.

That he is the forgoing Notice of Appropriation; that he has read said Notices of Appropriation, and knows the contents thereof, and that all the matters and statements contained herein are true.

Subscribed and sworn to before me this 29th day of July, 1915

Notarial Seal H. P. Napton the
Notary Public for Flathead County State of Montana.
Residing at Polson, Montana.

Filed for record at the request of A. L. Cantleberry
this 17th day of August 1915 at 8.00 o'clock A. M.

E. J. Green
Recorder.

Reception No. 2652 By J. R. Watring Deputy

By/kt

WATER RIGHT LOCATION

Transcribed from Flathead County Records, Book 129, Page 70.

Notice of Appropriation of Water Right

STATE OF MONTANA, } ss.  
County of Flathead, }

Know All Men by These Presents, That the undersigned did on the 25th day of August 1915, appropriate and claim, and do by these presents appropriate, locate and claim all

~~an~~ ~~undivided~~ ~~spring~~ ~~rising~~ ~~in~~ ~~Sec.~~ ~~31~~ ~~Town~~ ~~23~~ ~~Range~~ ~~23~~ ~~near~~ ~~west~~ ~~line~~ ~~of~~ ~~Section~~ ~~19~~ ~~Town~~ ~~23~~ ~~N.~~ ~~in~~ ~~the~~ ~~County~~ ~~of~~ ~~Flathead~~, ~~State~~ ~~of~~ ~~Montana~~, and did, on the above named date, mark the point of intended diversion by posting thereat a copy of this notice in a conspicuous place. The said water is claimed for stock and domestic use and for irrigation and other useful and beneficial purposes, and the place of intended use is on Lots two (2) and Three (3) and the  $\frac{3}{4}$  of  $3\frac{1}{4}$  of Section 19 Town 23 N. Range 22 W.

Said water is to be diverted and conveyed to said place by means of a dam and ditch pipe line  
~~xxix~~ ~~ditch~~ ~~to~~ ~~the~~ ~~feet~~ ~~wide~~ ~~on~~ ~~bottom~~ ~~feet~~ ~~wide~~ ~~on~~ ~~top~~ ~~sand~~  
feet deep

That the stream from which said diversion is to be made is more particularly described as follows, to-wit:  
Said spring is near township line between Section 24 Town 23 Range 23 and section 19 Town 23 Range 22 and about 421 feet in a southwesterly direction from the NW corner of Lot 3 Section 19 Town 23 N Range 22 W.

and measured from the said point of diversion as an initial point, the following well known and natural objects and permanent monuments are distant as follows, to-wit: The spring has its source under a large rock and close to the ~~is distant~~ roots of a ~~xxxxx~~ bull pine tree about 18 inches in diameter. direction: is distant

in a direction.  
And the undersigned hereby claim a right of way over all unappropriated lands of the United States, through which said ditch shall pass, together with the right to repair and enlarge said ditch whenever and wherever the same may be necessary to convey the water hereby appropriated.

C. C. Hughes  
Appropriator and Claimant

STATE OF MONTANA, } ss.  
County of Flathead, }

That he is C. C. Hughes, being first duly sworn, says: the the appropriator and claimant named in the foregoing Notice of Appropriation; that he has read said Notices of Appropriation, and knows the contents thereof, and that all the matters and statements contained herein are true. C. C. Hughes  
Subscribed and sworn to before me this 25th day of August A. D. 1915

United States Commissioner Seal John McGrann  
United States Commissioner the District of  
Notary Public in and for Flathead County, State of Montana.

Filed for record at the request of John McGrann  
this 27th day of August 1915, at 9.10 o'clock A. M.

E. J. Green  
Recorder.  
By J. H. Woltring  
Deputy

Reception No. 2763

27/15

WATER RIGHT LOCATION  
D. 1380-139402-STATE CO., BUTTE

Transcribed from Flathead County Records, Book 129, Page 71 ✓

Notice of Appropriation of Water Right

STATE OF MONTANA, } ss.  
County of Flathead, }

Know All Men by These Presents, That the undersigned did on the 14th day of October 1915, appropriate and claim, and do<sup>es</sup> by these presents appropriate, locate and claim

eight(8) cubic feet per second of time legal measurement, of the waters of creek without name known to claimants in the County of Flathead, State of Montana, and did, on the above named date, mark the point of intended diversion by posting thereat a copy of this notice in a conspicuous place. The said water is claimed for Domestic, power irrigation and other useful and beneficial purposes, and the place of intended use is on lots 5 and 4, Block (8) Pestou Villa on Flathead Lake, in Flathead County, Mont.

Said water is to be diverted and conveyed to said place by means of a dam and ditch flumes, measuring 5 ins. 10 1/2 or pipes, or ditch of equal capacity. ~~feet wide on bottom~~ feet wide on top and ~~feet deep~~

That the stream from which said diversion is to be made is more particularly described as follows, to-wit: rising in the Mission Range about 1000 ft. from point of diversion and flowing in a well defined channel about S. 37° W. to said point of diversion, thence about W over lot 5, Block 8, Pestou Villa, to Flathead Lake.

and measured from the said point of diversion as an initial point, the following well known and natural objects and permanent monuments are distant as follows, to-wit: S. 6° 30' 35 feet to the Southeast cor. of lot 5 Block(8) Pestou Villa on Flathead Lake, said cor. ~~marked with~~ direction: marked with iron post with brass cap, marked ~~direction: L. S. B. 8~~

And the undersigned hereby claim a right of way over all unappropriated lands of the United States, through which said ditch shall pass, together with the right to repair and enlarge said ditch whenever and wherever the same may be necessary to convey the water hereby appropriated. Nellie B. Fessenden Carrie E. Constant Appropriator s and Claimant s

STATE OF MONTANA, } ss.  
County of Flathead, }

George A. Fessenden, being first duly sworn, says: That he makes this affidavit on behalf of the the appropriator s and claimant s named in the foregoing Notice of Appropriation; that he has read said Notices of Appropriation, and knows the contents thereof, and that all the matters and statements contained herein are true. George A. Fessenden

Subscribed and sworn to before me this 27 day of October A. D. 1915  
H. A. Kendall Notary Seal  
State of Montana  
H. A. Kendall  
Notary Public in and for Flathead County, State of Montana.  
Residing at Kalispell  
My commission expires May 5, 1918.

Filed for record at the request of G. A. Fessenden this 27 day of Oct. 1915, at 1.00 o'clock P. M.  
E. J. Green Recorder.  
Leta Haines Deputy  
Reception No. 6394 By

WATER RIGHT LOCATION

Transcribed from Flathead County Records, Book 129, page 72.

Notice of Appropriation of Water Right

STATE OF MONTANA, } ss.  
County of Flathead.

**Know All Men by These Presents**, That the undersigned did on the 14th day of October 1915, appropriate and claim, and do es by these presents appropriate, locate and claim eight(8) cubic feet per second of time legal measurement, of the waters of creek without name known to claimants in the County of Flathead, State of Montana, and did on the above named date, mark the point of intended diversion by posting thereat a copy of this notice in a conspicuous place. The said water is claimed for Domestic, power irrigation and other useful and beneficial purposes, and the place of intended use is on Lots 5 and 4 Block 8 Pestou Villa on Flathead Lake, in Flathead County, Mont.

Said water is to be diverted and conveyed to said place by means of a dam and ditch flumes measuring 5 ins. inside ~~said ditch~~ or pipes or ditch of equal capacity. ~~feet wide on top, and~~ feet wide on bottom feet deep

That the stream from which said diversion is to be made is more particularly described as follows, to-wit: rising in the mission range about 1000 feet from point of diversion and flowing in a general course about S. 75° W to said point of diversion thence westerly over Lot 5 Block 8, Pestou Villa Flathead Lake the channel is well defined from point of diversion about 600 ft up stream to where it is fed by springs.

and measured from the said point of diversion as an initial point, the following well known and natural objects and permanent monuments are distant as follows, to-wit: N. 19° 30' E. to the North East cor. of Lot 5 Block (8) Pestou ~~distance~~ Villa on Flathead Lake, said cor. marked ~~direction~~ with iron spike 3/4" x 8" driven in ground ~~distance~~

And the undersigned hereby claim a right of way over all unappropriated lands of the United States, through which said ditch shall pass, together with the right to repair and enlarge said ditch whenever and wherever the same may be necessary to convey the water hereby appropriated.

Hellie B. Fessenden  
Carrie E. Constant  
Appropriator and Claimant

STATE OF MONTANA, } ss.  
County of Flathead,

George A. Fessenden, being first duly sworn, says: That he makes this affidavit on behalf of the the appropriator<sup>s</sup> and claimant<sup>s</sup> named in the foregoing Notice of Appropriation; that he has read said Notices of Appropriation, and knows the contents thereof, and that all the matters and statements contained herein are true. George A. Fessenden

Subscribed and sworn to before me this 27th day of October, 1915.  
H. A. Kendall  
Notarial Seal  
State of Montana  
Notary Public in and for Flathead County, State of Montana.  
My commission expires May 6, 1915  
Residing at Kalispell

Filed for record at the request of G. A. Fessenden  
this 27 day of Oct 1915, at 1.05 o'clock P M.

E. J. Green  
Leta Haines  
Recorder.  
By Deputy

Reception No. 3395.

B-7A

WATER RIGHT LOCATION  
D-120-10000-5000 (to, 1917)

Transcribed from Flathead County Records, Book 129, Page 73 ✓

Notice of Appropriation of Water Right

STATE OF MONTANA, } ss.  
County of Flathead, }

**Know All Men by These Presents.** That the undersigned did on the 25th day of October 1915, appropriate and claim, and do so by these presents appropriate, locate and claim one cubic foot per second of time legal measurement, of the waters of Mary's Springs, in the County of Flathead, State of Montana, and did, on the above named date, mark the point of intended diversion by posting thereat a copy of this notice in a conspicuous place. The said water is claimed for domestic irrigation and other useful and beneficial purposes, and the place of intended use is the West Half of the Northeast Quarter of section twenty-one, township twenty-four, north of range twenty-two west, Montana Meridian

Said water is to be diverted and conveyed to said place by means of a dam and ditch or pipe line said ditch to be feet wide on bottom feet wide on top, and feet deep

That the stream from which said diversion is to be made is more particularly described as follows, to-wit: Said Springs are on the southwest quarter of Section sixteen, township twenty-four north of range twenty-two west, Montana Meridian. The spring is located near the north line of the forty

and measured from the said point of diversion as an initial point, the following well known and natural objects and permanent monuments are distant as follows, to-wit:

is distant in a direction; is distant in a direction.

And the undersigned hereby claim a right of way over all unappropriated lands of the United States, through which said ditch or pipe line shall pass, together with the right to repair and enlarge said ditch whenever and wherever the same may be necessary to convey the water hereby appropriated.

John H. Marques  
Appropriator and Claimant

STATE OF MONTANA, } ss.  
County of Flathead, }

J. H. Marques, being first duly sworn, says:

That he is the appropriator and claimant named in the foregoing Notice of Appropriation; that he has read said Notices of Appropriation, and knows the contents thereof, and that all the matters and statements contained herein are true.

Subscribed and sworn to before me this 25th day of October, 1915

Andrew Wilhelm, Notary Public in and for Flathead County, State of Montana, Residing at Elmo, Montana.

My commission expires Sept. 18th, 1917

Filed for record at the request of this 28 day of Oct. 1915, at 9.02 o'clock A. M.

E. J. Green, Recorder.

Reception No. 5419 By \_\_\_\_\_ Deputy

B-1/12

LAKE COUNTY, MONTANA

Transcribed from Flathead County Records, Book 129, Page 75.

Notice of Appropriation of Water Right

STATE OF MONTANA } ss.  
County of Flathead.

Know All Men by These Presents, That the undersigned did on the Fourteenth day of February 1916, appropriate and claim, and do by these presents appropriate, locate and claim all the water of four unnamed springs rising in 32 of NW4 of sec. 11 Twp 22 Rge. 21 cubic feet per second of time legal measurement, of the waters of

in the County of Flathead, State of Montana, and did, on the above named date, mark the point of intended diversion by posting thereat a copy of this notice in a conspicuous place. The said water is claimed for domestic and irrigation and other useful and beneficial purposes, and the place of intended use is on the S 1/2 SW 1/4 Sec. 2 and N 1/2 of NW 1/4 Sec 11 Twp 22 Rge 21

Said water is to be diverted and conveyed to said place by means of a dam and ditch pipe line and pump. Said ditch to be ~~feet wide on bottom~~ ~~feet wide on top and~~ ~~feet deep~~

That the stream from which said diversion is to be made is more particularly described as follows, to-wit: Four springs rising in S 1/2 of NW 1/4 Sec. 11 T. 22 R. 21 same being between land described above as place of intended use and Flathead River southwest of Poison

and measured from the said point of diversion as an initial point, the following well known and natural objects and permanent monuments are distant as follows, to-wit: The Flathead River is distant about 100 ft. in a southerly direction;

in a direction. is distant

And the undersigned hereby claim a right of way over all unappropriated lands of the United States, through which said ditch shall pass, together with the right to repair and enlarge said ditch whenever and wherever the same may be necessary to convey the water hereby appropriated.

F. W. Redeker  
Appropriator and Claimant

STATE OF MONTANA } ss.  
County of Flathead,

That he is the foregoing Notice of Appropriation; that he has read said Notices of Appropriation, and knows the contents thereof, and that all the matters and statements contained herein are true.

F. W. Redeker, being first duly sworn, says: the the appropriator and claimant named in read said Notices of Appropriation, and knows the contents thereof, and that all the matters and statements contained herein are true. F. W. Redeker day of Feb. 15 1916, 19

Subscribed and sworn to before me this Flathead County Seal 10cts reg stamps cancelled

E. J. Green  
County Clerk & Recorder  
Notary Public in and for Flathead County, State of Montana  
By J. E. Wotring, Deputy

Filed for record at the request of F. W. Redeker this 15 day of Feb. 19 16, at 4.30 o'clock P. M.

E. J. Green  
Recorder.

Reception No. 504

By J. E. Wotring  
Deputy

By/lt

WATER RIGHT LOCATION  
D. 250 - Electric Block Co., Butte

Transcribed from Flathead County Records, Book 129, Page 78. ✓

Notice of Appropriation of Water Right

STATE OF MONTANA, } ss.  
County of Flathead,

Know All Men by These Presents, That the undersigned did on the 16th day of May 19 16, appropriate and claim, and do es by these presents appropriate, locate and claim

all cubic feet per second of time legal measurement of the waters of the North fork of White Clay Creek in the County of Flathead, State of Montana, and did, on the above named date, mark the point of intended diversion by posting thereat a copy of this notice in a conspicuous place. The said water is claimed for livestock, domestic use and irrigation and other useful and beneficial purposes, and the place of intended use is E 1/4 of SE 1/4 and NW 1/4 of SE 1/4 of Section 15, and NE 1/4 of NE 1/4 of Section No. 22 in Township 23 N. Range No. 22 W. R. M.

Said water is to be diverted and conveyed to said place by means of a dam and ditch said ditch to be Two(2) feet wide on bottom two(2) feet wide on top, and two 2 feet deep

That the stream from which said diversion is to be made is more particularly described as follows, to-wit: The source of said stream is in Section 3 or 4 in Township 23 N. Range 22 W. and runs thence in a southeasterly direction through sections 10 and 15 and continues into section 22 in said township and range

and measured from the said point of diversion as an initial point, the following well known and natural objects and permanent monuments are distant as follows, to-wit: is distant 1150 ft. in a direct west direction; from NE corner of SE 1/4 of Section 15, Township 23 N. Range 22 W. R. M. is distant  
by a direction.

And the undersigned hereby claim a right of way over all unappropriated lands of the United States, through which said ditch shall pass, together with the right to repair and enlarge said ditch whenever and wherever the same may be necessary to convey the water hereby appropriated.

Noah H. Buchanan  
Appropriator and Claimant

STATE OF MONTANA, } ss.  
County of Flathead,

That he is the foregoing Notice of Appropriation; that he has thereof, and that all the matters and statements contained herein are true. Noah H. Buchanan

Subscribed and sworn to before me this 16th day of May, 1916

John McGrann  
United States Commissioner  
District of Montana

Noah H. Buchanan, being first duly sworn, says: the the appropriator and claimant named in read said Notices of Appropriation, and knows the contents  
John McGrann  
United States Commissioner  
Notary Public in and for Flathead County, State of Montana.  
District of Montana

Filed for record at the request of Noah H. Buchanan this 18th day of May 19 16, at 9.10 o'clock A. M.

E. J. Green  
Recorder.

Reception No. 1729

By I. G. McCully  
Deputy

By [Signature]

WATER RIGHT LOCATION

Transcribed from Flathead County Records, Book 129, Page 79.

Notice of Appropriation of Water Right

STATE OF MONTANA, } ss.
County of Flathead.

Know All Men by These Presents, That the undersigned did on the Eighth day of June 1916, appropriate and claim, and do by these presents appropriate, locate and claim two

cubic feet per second of time legal measurement, of the waters of The North Fork of White Clay Creek in the County of Flathead, State of Montana, and did, on the above named date, mark the point of intended diversion by posting thereat a copy of this notice in a conspicuous place. The said water is claimed for Live Stock, Domestic and irrigation and other useful and beneficial purposes, and the place of intended use is The east one half (E 1/2) of Southeast quarter (SE 1/4) and the Northwest quarter of the southeast quarter (NW 1/4 SE 1/4) of Section Numbered Fifteen (Sec. 15) and the Northeast Quarter of the Northeast quarter (NE 1/4 NE 1/4) of Section Numbered Twenty two (Sec. 22) in Township numbered twenty three North (Twp. 23 N) of Range Numbered Twenty two West (R 22) Montana Meridian

Said water is to be diverted and conveyed to said place by means of a dam and ditch said ditch to be one feet wide on bottom two feet wide on top, and two feet deep or sufficiently deep to carry two cubic feet per second of time, during

That the stream from which said diversion is to be made is more particularly described as follows, to-wit: The source of said stream is in Sections three (Sec. 3) of Section numbered four (Sec. 4) in Township numbered Twenty three (Twp. 23 N) North of Range numbered twenty-two (R 22 W.) West of M. M. and runs thence in a southeasterly direction through sections Numbered ten and Fifteen in said Township and range, and continuing into Section Numbered Twenty-two in said Township and Range.

and measured from the said point of diversion as an initial point, the following well known and natural objects and permanent monuments are distant as follows, to-wit: The southeast corner of the northeast quarter of Section numbered fifteen in said township and range is distant 1150 feet in a due east from point of diversion direction; said point of diversion is on boundary line between this appropriation and the Wm. Brown homestead. is distant in a direction.

And the undersigned hereby claim a right of way over all unappropriated lands of the United States, through which said ditch shall pass, together with the right to repair and enlarge said ditch whenever and wherever the same may be necessary to convey the water hereby appropriated.

Noah H. Buchanan
Appropriator and Claimant

STATE OF MONTANA, } ss.
County of Flathead,

Noah H. Buchanan, being first duly sworn, says:

That he is the the appropriator and claimant named in the foregoing Notice of Appropriation; that he has read said Notices of Appropriation, and knows the contents thereof, and that all the matters and statements contained herein are true. Noah H. Buchanan

Subscribed and sworn to before me this 7th day of June, 1916
W. T. McKeown
Notarial Seal
State of Montana
Notary Public in and for Flathead County, State of Montana.
Residing at Kalispell, Montana
My commission expires January 20, 1919.

Filed for record at the request of Noah H. Buchanan
this 12th day of June 1916, at 9.10 o'clock A. M.
E. J. Green
Recorder.
By I. G. McCully
Deputy



WATER RIGHT LOCATION  
D. L. W. BEASLEY, STATE CO., BOULDER

Transcribed from Flathead County Records, Book 129, Page 80. ✓

Notice of Appropriation of Water Right

STATE OF MONTANA, } ss.  
County of Flathead,

**Know All Men by These Presents,** That the undersigned did on the 15th day of June 1916, appropriate and claim, and do es by these presents appropriate, locate and claim all of the water of an unnamed spring located on the hereinafter described landes cubic ~~subject per second of time legal measurement of the waters of~~ feet per second of time legal measurement of the waters of in the County of Flathead, State of Montana, and did, on the above named date, mark the point of intended diversion by posting thereat a copy of this notice in a conspicuous place. The said water is claimed for domestic, power irrigation and other useful and beneficial purposes, and the place of intended use is On lot one of Section Twelve, Township Twenty two north of Range Twenty one west of the Montana Meridian Montana, County of Flathead and State of Montana.

Said water is to be diverted and conveyed to said place by means of a dam and ditch said ditch to be feet wide on bottom feet wide on top, and feet deep spring

That the ~~stream~~ from which said diversion is to be made is more particularly described as follows, to-wit: that said spring from which the water is appropriated as aforesaid is located in and at about the center of the above described tract of Land

and measured from the said point of diversion as an initial point, the following well known and natural objects and permanent monuments are distant as follows, to-wit:  
Is distant in a direction;  
is distant  
in a direction.

And the undersigned hereby claim a right of way over all unappropriated lands of the United States, through which said ditch shall pass, together with the right to repair and enlarge said ditch whenever and wherever the same may be necessary to convey the water hereby appropriated.

Thomas L. O'Toole  
Appropriator and Claimant

STATE OF MONTANA, } ss.  
County of Flathead,

Thomas L. O'Toole, being first duly sworn, says:

That he is the appropriator and claimant named in the foregoing Notice of Appropriation; that he has read said Notices of Appropriation, and knows the contents thereof, and that all the matters and statements contained herein are true. Thomas L. O'Toole  
Subscribed and sworn to before me this 15th day of June, 1916

Notary Public for the State of Montana  
Residing at Polson, Montana.  
My commission expires March 31, 1919.  
Paul M. Wishon Notarial Seal  
State of Montana

Paul M. Wishon  
Notary Public in and for Flathead County, State of Montana.

Filed for record at the request of T. L. O'Toole  
this 17 day of June 1916, at 9 o'clock M.

E. J. Green  
Recorder.

Reception No. 2079

By I. G. McCully  
Deputy

B72

LAKE COUNTY, MONTANA

Transcribed from Flathead County Records, Book 129, Page 82.

Notice of Appropriation of Water Right

STATE OF MONTANA, } ss.  
County of Flathead, }

Know All Men by These Presents, That the undersigned did on the 26th day of July 1916, appropriate and claim, and do by these presents appropriate, locate and claim two

cubic feet per second of time legal measurement, of the waters of springs name UNKNOWN in the County of Flathead, State of Montana, and did, on the above named date, mark the point of intended diversion by posting thereat a copy of this notice in a conspicuous place. The said water is claimed for domestic and ranch irrigation and other useful and beneficial purposes, and the place of intended use is South half of the Northeast quarter of the Southwest quarter and the south half of the north west of the southeast quarter of Section nineteen in township Twenty five North of Range Twenty west of the Montana Meridian in Montana

Said water is to be diverted and conveyed to said place by means of a dam and ditch said ditch to be two feet wide on bottom three feet wide on top, and two feet deep

That the ~~stream~~ springs from which said diversion is to be made is more particularly described as follows, to-wit: 480 feet east and 125 south of the southwest corner of the northwest quarter of the Southwest quarter of Section nineteen, Township Twenty five north of range Twenty west of the Montana Meridian in Montana;

and measured from the said point of diversion as an initial point, the following well known and natural objects and permanent monuments are distant as follows, to-wit: two large hellowpine trees is distant 125 feet in a westerly direction;

in a direction.

And the undersigned hereby claim a right of way over all unappropriated lands of the United States, through which said ditch shall pass, together with the right to repair and enlarge said ditch whenever and wherever the same may be necessary to convey the water hereby appropriated.

ROSS JOHN  
Appropriator and Claimant

STATE OF MONTANA, } ss.  
County of Flathead, }

That he is the the appropriator and claimant named in the foregoing Notice of Appropriation; that he has read said Notices of Appropriation, and knows the contents thereof, and that all the matters and statements contained herein are true. ROSS JOHN  
Subscribed and sworn to before me this 29th day of July, 1916

J. E. Rockwood  
Notarial Seal  
State of Montana

J. E. Rockwood  
Notary Public in and for Flathead County, State of Montana,  
Residing at Kalispell, Montana

10 cts. rev. stamp cancelled

My commission expires Jan. 29 1918

Filed for record at the request of ROSS JOHN  
this 29th day of July 1916, at 4.05 o'clock P. M.

E. J. Green  
Recorder.

Reception No. 2512

By I. G. McCully  
Deputy

8/1/16

WATER RIGHT LOCATION  
P. 230 - Bennett Stock Co., Boise

Transcribed from Flathead County Records, Book 129, Page 88.

Notice of Appropriation of Water Right

STATE OF MONTANA, } ss.  
County of Flathead,

Know All Men by These Presents, That the undersigned did on the 26th day of August 1916, appropriate and claim, and do by these presents appropriate, locate and claim

Six (6) cubic feet per second of time legal measurement, of the waters of (Skidou Creek) in the County of Flathead, State of Montana, and did, on the above named date, mark the point of intended diversion by posting thereat a copy of this notice in a conspicuous place. The said water is claimed for Power and irrigation and other useful and beneficial purposes, and the place of intended use is on the North Half of the South West quarter of Section 22, in Township 23 North, Range 19 West, Montan Meridian, Flathead County, Montana

Said water is to be diverted and conveyed to said place by means of a dam and ditch or flume or pipe said ditch to be 4 feet wide on bottom 4 feet wide on top, and 2 feet deep.

That the stream from which said diversion is to be made is more particularly described as follows, to-wit: Skidou Creek flowing West through said Sec. 22, and emptying into the Flathead Lake

and measured from the said point of diversion as an initial point, the following well known and natural objects and permanent monuments are distant as follows, to-wit: In the North East Quarter South West Quarter of said Sec. 22 is distant about 1/2M in a Easterly direction from the 1 1/2 Sec. Cor on direction; the W Side of Sec 22 is distant in a direction.

And the undersigned hereby claim a right of way over all unappropriated lands of the United States, through which said ditch shall pass, together with the right to repair and enlarge said ditch whenever and wherever the same may be necessary to convey the water hereby appropriated.

MARK JENSEN  
Appropriator and Claimant

STATE OF MONTANA, } ss.  
County of Flathead,

Mark Jensen, being first duly sworn, says: the the appropriator and claimant named in the foregoing Notice of Appropriation; that he has read said Notices of Appropriation, and knows the contents thereof, and that all the matters and statements contained herein are true. MARK JENSEN  
Subscribed and sworn to before me this 26 day of August A. D. 1916  
Frank C. Bailey U.S. Commissioner  
Residing in and for Flathead County, State of Montana, residing at Tolson,  
My commission expires Nov. 10, 1916.

Frank C. Bailey  
United States Commissioner  
District of Montana

Filed for record at the request of Mark Jensen this 28th day of August 1916, at 9:45 o'clock A. M.

E. J. Green  
Recorder.

Reception No. 2779

By I. G. McCully  
Deputy

B772

WATER RIGHT LOCATION

Transcribed from Flathead County Records, Book 129, Page 85.

Notice of Appropriation of Water Right

STATE OF MONTANA, } ss.
County of Flathead.

Know All Men by These Presents, That the undersigned did on the 27th day of November 1916, appropriate and claim, and do by these presents appropriate, locate and claim two

cubic feet per second of time legal measurement, of the waters of Bell Bearing Creek in the County of Flathead, State of Montana, and did, on the above named date, mark the point of intended diversion by posting thereat a copy of this notice in a conspicuous place. The said water is claimed for Domestic irrigation and other useful and beneficial purposes, and the place of intended use is on 18.60 acres of Lot One (1) of Section twenty-one (21) Township twenty three (23) North; Range nineteen (19) West, Montana Principal Meridian.

Said water is to be diverted and conveyed to said place by means of a dam and ditch and flume said ditch to be 2 feet wide on bottom 2 feet wide on top, and 2 feet deep

That the stream from which said diversion is to be made is more particularly described as follows, to-wit: Point of diversion 535' North 75° 36' West of South East corner of NE 1/4 of Section twenty-one Township twenty-three (23) North; Range Nineteen (19) West.

and measured from the said point of diversion as an initial point, the following well known and natural objects and permanent monuments are distant as follows, to-wit: is distant in a direction;

is distant in a direction. And the undersigned hereby claim a right of way over all unappropriated lands of the United States, through which said ditch shall pass, together with the right to repair and enlarge said ditch whenever and wherever the same may be necessary to convey the water hereby appropriated.

Clerency Ducharme Cramer
Ben Cramer
Appropriator and Claimant

STATE OF MONTANA, } ss.
County of Flathead.

That he is one of the the appropriator and claimant named in the foregoing Notice of Appropriation; that he has read said Notices of Appropriation, and knows the contents thereof, and that all the matters and statements contained herein are true. Clerency D. Cramer

Subscribed and sworn to before me this 2nd day of December, 1916

Flathead County Seal

E. J. Green
County Clerk and Recorder for Flathead County,
Notary Public in and for Flathead County, State of Montana.

Filed for record at the request of this 6th day of Dec. 1916, at 9.30 o'clock A. M.

E. J. Green
Recorder.

Reception No. 4214

By I. G. McCully
Deputy

WATER RIGHT LOCATION  
U. S. - Bureau of Reclamation, Boise

Transcribed from Flathead County Records, Book 129, Page 86.

Notice of Appropriation of Water Right

STATE OF MONTANA, } ss.  
County of Flathead, }

Know All Men by These Presents, That the undersigned did on the 4th day of December 1916, appropriate and claim, and do by these presents appropriate, locate and claim all the waters from springs and other sources flowing in a gulch across the NE 1/4 SE 1/4 section 28 township 22 north, range 22 west in Flathead County, Montana cubic feet per second of time legal measurement, of the waters of the stream hereinafter mentioned

in the County of Flathead, State of Montana, and did, on the above named date, mark the point of intended diversion by posting thereat a copy of this notice in a conspicuous place.

The said water is claimed for irrigation, domestic, stock water and irrigation and other useful and beneficial purposes, and the place of intended use is on NE 1/4 SE 1/4 section 28 and SW 1/4 section 27 all in township 22 north, range 22 west M. M. in said county

Said water is to be diverted and conveyed to said place by means of a dam and ditch said ditch to be two (2) feet wide on bottom three (3) feet wide on top, and 16 inches deep

That the stream from which said diversion is to be made is more particularly described as follows, to-wit: a gulch running across the three forties above described in an easterly direction and debouching upon the flat in NE 1/4 SW 1/4 Section 27 in said township and range above mentioned.

And measured from the same point of diversion as a initial point, the following well known and natural objects and permanent monuments are distant as follows, to-wit:

to distant                      in                      direction  
to distant                      in                      direction

And the undersigned hereby claim s a right of way over all unappropriated lands of the United States, through which said ditch shall pass, together with the right to repair and enlarge said ditch whenever and wherever the same may be necessary to convey the water hereby appropriated.

Howard G. Bratton  
Appropriator and Claimant

STATE OF MONTANA, } ss.  
County of Flathead, }

That he is the foregoing Notice of Appropriation; that he has read said Notices of Appropriation, and knows the contents thereof, and that all the matters and statements contained herein are true. Howard G. Bratton

Subscribed and sworn to before me this 5th day of December, 1916

State of Montana  
Notarial Seal  
H. F. Napton My commission expires May 9, 1917

H. F. Napton for the  
Notary Public in and for Flathead County, State of Montana.  
Residing at Polson, Montana.

Filed for record at the request of Howard G. Bratton  
this 7th day of Dec. 1916, at 11:35 o'clock A. M.  
S. J. Green  
Recorder.

Reception No. 4259 By I. C. McGully Deputy

WATER RIGHT LOCATION

Transcribed from Flathead County Records, Book 129, Page 87.

Notice of Appropriation of Water Right

STATE OF MONTANA, } ss.  
County of Flathead.

Know All Men by These Presents, That the undersigned did on the 15th day of February 1917, appropriate and claim, and do<sup>ss</sup> by these presents appropriate, locate and claim

cubic feet per second of time legal measurement, of the waters of Dayton Creek in the County of Flathead, State of Montana, and did, on the above named date, mark the point of intended diversion by posting thereat a copy of this notice in a conspicuous place. The said water is claimed for domestic irrigation and other useful and beneficial purposes, and the place of intended use is Sec. 19 - T 25 N. R. 21 W. 100 feet North of Dayton creek bridge about 800 ft. S. E. of Frank Masterson's residence.

Said water is to be diverted and conveyed to said place by means of a ~~dam and ditch~~ <sup>Ham in flow pipe & in-out flow pipe</sup> ~~is 3/4 in~~ <sup>feet wide</sup> ~~at bottom~~ <sup>feet wide at top, and</sup> feet deep

That the stream from which said diversion is to be made is more particularly described as follows, to-wit: Dayton Creek

and measured from the said point of diversion as an initial point, the following well known and natural objects and permanent monuments are distant as follows, to-wit: 300 ft from Frank Masterson's house is distant 100 ft in a northerly direction direction; from Masterson's bridge is distant in a direction.

And the undersigned hereby claim<sup>s</sup> a right of way over all unappropriated lands of the United States, through which said ~~ditch~~ <sup>pipe</sup> shall pass, together with the right to repair and enlarge said ditch whenever and wherever the same may be necessary to convey the water hereby appropriated.

E. J. Rawlinson  
Appropriator and Claimant

STATE OF MONTANA, } ss.  
County of Flathead,

That he is E. J. Rawlinson, being first duly sworn, says: the the appropriator and claimant named in the foregoing Notice of Appropriation; that he has read said Notice of Appropriation, and knows the contents thereof, and that all the matters and statements contained herein are true. E. J. Rawlinson

Subscribed and sworn to before me this 15th day of February, 1917  
Ellery C. Proctor  
Notarial Seal  
State of Montana  
Ellery C. Proctor  
Notary Public in and for Flathead County, State of Montana.  
My commission expires Jan 25, 1918.

Filed for record at the request of E. J. Rawlinson this 17th day of Feb. 1917, at 9.25 o'clock A. M.

E. J. Green  
Recorder.  
I. G. McCully  
By Deputy

Reception No. 824.

3/24

WATER RIGHT LOCATION  
Ditch - Headed SHOT Co. Dam

Transcribed from Flathead County Records, Book 129, Page 89, ✓

Notice of Appropriation of Water Right

STATE OF MONTANA, } ss.  
County of Flathead.

Know All Men by These Presents, That the undersigned did on the May 30 day of

One Hundred 1917, appropriate and claim, and do we by these presents appropriate, locate and claim  
cubic feet per second of time legal measurement, of the waters of Mad Creek

in the County of Flathead, State of Montana, and did, on the above named date, mark the point of intended diversion by posting thereat a copy of this notice in a conspicuous place.

The said water is claimed for Power and Domestic irrigation and other useful and beneficial purposes, and the place of intended use is SW 1/4 of the NW 1/4 Sec. 33 T 22 R 19 West Montana Meridian

Said water is to be diverted and conveyed to said place by means of a dam and ditch pipe  
said ~~ditch~~ to be pipe 14 feet wide on bottom----- feet wide on top, and  
feet deep

That the stream from which said diversion is to be made is more particularly described as follows, to-wit:  
A mountain stream flowing in a westerly direction

and measured from the said point of diversion as an initial point, the following well known and natural objects and permanent monuments are distant as follows, to-wit: 150 yd North and 100 yd East of SW corner SE 1/4 of the NW 1/4 Sec. 33 T 22 R 19 in a disch direction; is distant

in a disch direction.

And the undersigned hereby claim a right of way over all unappropriated lands of the United States, through which said ditch shall pass, together with the right to repair and enlarge said ditch whenever and wherever the same may be necessary to convey the water hereby appropriated.

Fred Hersog  
John N. Saxton  
Appropriator and Claimant

STATE OF MONTANA, } ss.  
County of Flathead,

Fred Hersog & John N. Saxton, being first duly sworn, says:

That ~~he~~ they are the the appropriators and claimants named in the foregoing Notice of Appropriation; that ~~he~~ they have read said Notices of Appropriation, and knows the contents thereof, and that all the matters and statements contained herein are true. Fred Hersog John N. Saxton

Subscribed and sworn to before me this 2nd day of June A. D. 1917

M. A. Myhre  
Notarial Seal  
State of Montana.  
Notary Public for Flathead County, State of Montana.  
Residing at Polsen, Montana. My Commission expires Sept. 6th, 1917

Filed for record at the request of J. N. Saxton  
this 4th day of June 1917, at 9.40 o'clock A. M.  
E. J. Green  
Recorder.

Reception No. 2217  
By Hell R. Haines  
Deputy

*By*

WATER RIGHT LOCATION

Transcribed from Flathead County Records, Book 129, Page 91 ✓

Notice of Appropriation of Water Right

STATE OF MONTANA, } ss.  
County of Flathead, }

Know All Men by These Presents, That the undersigned did on the Fifteenth day of June 19 17, appropriate and claim, and do by these presents appropriate, locate and claim Five (5) cubic feet per second of time legal measurement, of the waters of Jette's Lake, Located in Sec. 14 & 11, Tp 23 North, R. 21 W. in the County of Flathead, State of Montana, and did, on the above named date, mark the point of intended diversion by posting thereat a copy of this notice in a conspicuous place. The said water is claimed for Irrigation and Domestic irrigation and other useful and beneficial purposes, and the place of intended use is S $\frac{1}{2}$  Sec. 14, & W $\frac{1}{2}$  SE $\frac{1}{4}$  Sec 15, NE $\frac{1}{4}$  Sec. 23, & SW $\frac{1}{4}$  Sec. 13 NW $\frac{1}{4}$  SW $\frac{1}{4}$  Sec. 24 Township 23 North, Range 21 West, N. M.

Said water is to be diverted and conveyed to said place by means of a dam and ditch said ditch to be two feet wide on bottom 4 feet wide on top, and 4 feet deep

That the stream from which said diversion is to be made is more particularly described as follows, to-wit: Jette's Lake, partly in NW $\frac{1}{4}$  SE $\frac{1}{4}$  Sec. 14, and partly in SW $\frac{1}{4}$  SE $\frac{1}{4}$  Sec. 11, in said Township 23 North, Range 21 West, N. M.

and measured from the said point of diversion as an initial point, the following well known and natural objects and permanent monuments are distant as follows, to-wit: The 1 $\frac{1}{2}$  Sec. Cor., on Sec line of Sec's 14 & 11, in is distant 500 ft in a North East direction: Township 23 North, Range 21 W. N. M. is distant in a direction.

And the undersigned hereby claim a right of way over all unappropriated lands of the United States, through which said ditch shall pass, together with the right to repair and enlarge said ditch whenever and wherever the same may be necessary to convey the water hereby appropriated.

H. L. Upham  
Appropriator and Claimant

STATE OF MONTANA, } ss.  
County of Flathead, }

That he is H. L. Upham, being first duly sworn, says: the the appropriator and claimant named in the foregoing Notice of Appropriation; that he has read said Notices of Appropriation, and knows the contents thereof, and that all the matters and statements contained herein are true.

Subscribed and sworn to before me this 15th day of June, 19 17  
Frank C. Bailey, U. S. Commissioner, for the District of Montana  
United States Commissioner  
District of Montana  
Notary Public in and for Flathead County, State of Montana  
Residing at Polson, MT commission expires Oct. 10, 1920.

Filed for record at the request of H. L. Upham  
this 18th day of June 19 17, at 9:30 o'clock A. M.

S. J. Green  
Recorder.  
By S. C. Bibee  
Deputy

Reception No. 2391

17/15



WATER RIGHT LOCATION

U.S.G. Bureau-Stock Co., Boise

Transcribed from Flathead County Records, Book 129, Page 93.

Notice of Appropriation of Water Right

STATE OF MONTANA, } ss.  
County of Flathead, }

Know All Men by These Presents, That the undersigned did on the 25th day of June 1917, appropriate and claim, and do by these presents appropriate, locate and claim Two (2) cubic feet per second of time legal measurement, of the waters of "LaRose Creek"

in the County of Flathead, State of Montana, and did, on the above named date, mark the point of intended diversion by posting thereat a copy of this notice in a conspicuous place. The said water is claimed for irrigation and other useful and beneficial purposes, and the place of intended use is NE 1/4 NW 1/4, W 1/2 of NE 1/4, SE 1/4 of NE 1/4, NE 1/4 of SE 1/4 Section 33 and S 1/2 of NW 1/4, N 1/2 of N 1/2 of SW 1/4, N 1/2 of SE 1/4 of NW 1/4 Section 34, all in Township 28 N. Range 22 W.

Said water to be diverted from La Rose Creek at a point about thirty rods west from center of Section line between Sections 28 and 33 Twp 28 N. R. 22 W.

Said water is to be diverted and conveyed to said place by means of a dam and ditch said ditch to be 120 feet wide on bottom 2 1/2 feet wide on top, and one foot deep.

That the stream from which said diversion is to be made is more particularly described as follows, to-wit: LaRose Creek the source of which is near the east line of Section 20 Twp. 28 N. R. 22 W and flowing in a southerly direction and emptying into Irvine Creek near the center of Section 33 same Township and Range.

and measured from the said point of diversion as an initial point, the following well known and natural objects and permanent monuments are distant as follows, to-wit: The One fourth Section Corner on north line of said Section is distant 300 ft in a Northeasterly direction; distant

And the undersigned hereby claim a right of way over all unappropriated lands of the United States, through which said ditch shall pass, together with the right to repair and enlarge said ditch whenever and wherever the same may be necessary to convey the water hereby appropriated.

William Irvine  
Appropriator and Claimant

STATE OF MONTANA, } ss.  
County of Flathead, }

That he is the foregoing Notice of Appropriation; that he has read said Notices of Appropriation, and knows the contents thereof, and that all the matters and statements contained herein are true. William Irvine

Subscribed and sworn to before me this 25th day of June, 1917  
Seal of Flathead County  
State of Montana.  
E. J. Green, Co. Clerk  
By S. C. Bibee, Deputy

Filed for record at the request of Wm. Irvine  
this 25th day of June 1917, at 9.45 o'clock A. M.  
E. J. Green  
Recorder.

Reception No. 2496 By S. C. Bibee Deputy

B/z

Transcribed from Flathead County Records, Book 129, Page 94.

Notice of Appropriation of Water Right

STATE OF MONTANA, } ss.
County of Flathead.

Know All Men by These Presents, That the undersigned did on the 18th day of June 1917, appropriate and claim, and do by these presents appropriate, locate and claim all of the waters not appropriated at the time of filing of this instrument of what is commonly known as Irvine Creek in the County of Flathead, State of Montana, and did, on the above named date, mark the point of intended diversion by posting thereat a copy of this notice in a conspicuous place. The said water is claimed for irrigation and other useful and beneficial purposes, and the place of intended use is the SE 1/4 NE 1/4 and the NE 1/4 SE 1/4 Section 34 T. 25 N. R. 22 W. M. N.

Said water is to be diverted and conveyed to said place by means of a dam and ditch said ditch to be 18 inches wide on bottom two feet wide on top, and 8 inches deep.

That the stream from which said diversion is to be made is more particularly described as follows, to-wit: The SE 1/4 NE 1/4 and NE 1/4 SE 1/4 Sec. 34 T. 25 N. R. 22 W. M. N.

and measured from the said point of diversion as an initial point, the following well known and natural objects and permanent monuments are distant as follows, to-wit: about the center of the west line of SE 1/4 NE 1/4 Sec 34 is a spring about 20 feet about direction; is distant direction.

And the undersigned hereby claim a right of way over all unappropriated lands of the United States, through which said ditch shall pass, together with the right to repair and enlarge said ditch whenever and wherever the same may be necessary to convey the water hereby appropriated.

W. S. Burton
Appropriator and Claimant

STATE OF MONTANA, } ss.
County of Flathead,

That he is the the appropriator and claimant named in the foregoing Notice of Appropriation; that he has read said Notices of Appropriation, and knows the contents thereof, and that all the matters and statements contained herein are true. W. S. Burton

Subscribed and sworn to before me this 18th day of June, 1917

H. S. Hanson
Notarial Seal
Flathead County, Montana.

H. S. Hanson
Notary Public in and for Flathead County, State of Montana.
My commission expires Jan 8th, 1918

Filed for record at the request of W. S. Burton
this 28th day of June 1917, at 9.35 o'clock A. M.

E. J. Green
Recorder.

S. C. Bibee
Deputy

Reception-No. 2538

By

By 17

WATER RIGHT LOCATION  
U.S. GEOLOGICAL SURVEY OF THE UNITED STATES

Transcribed from Flathead County Records, Book 129, Page 95.

Notice of Appropriation of Water Right

STATE OF MONTANA, } ss.  
County of Flathead, }

Know All Men by These Presents, That the undersigned did on the 18th day of June 1917, appropriate and claim, and does by these presents appropriate, locate and claim

all ~~not~~ ~~to~~ ~~be~~ ~~diverted~~ ~~to~~ ~~the~~ ~~place~~ ~~of~~ ~~intended~~ ~~diversion~~, of the waters of Burton Spring in the County of Flathead, State of Montana, and did, on the above named date, mark the point of intended diversion by posting thereat a copy of this notice in a conspicuous place. The said water is claimed for irrigation and other useful and beneficial purposes, and the place of intended use is on the SW $\frac{1}{4}$  NE $\frac{1}{4}$  and the NW $\frac{1}{4}$  SE $\frac{1}{4}$  Section 34 T 23 N R 22 W M M

Said water is to be diverted and conveyed to said place by means of a dam and ditch said ditch to be one foot ~~feet~~ wide on bottom two feet wide on top, and  $\frac{1}{2}$  to 1 ft ~~deep~~

That the stream from which said diversion is to be made is more particularly described as follows, to-wit: Stream originates at spring located near the north line of the NW $\frac{1}{4}$  SE $\frac{1}{4}$  Section 34 T 23 N R 22 W M M

and measured from the said point of diversion as an initial point, the following well known and natural objects and permanent monuments are distant as follows, to-wit: bunch of water willows on south bank adjoining a grove of trees ~~is distant~~ ~~300~~ direction: is distant 300

in a easterly direction.

And the undersigned hereby claim a right of way over all unappropriated lands of the United States, through which said ditch shall pass, together with the right to repair and enlarge said ditch whenever and wherever the same may be necessary to convey the water hereby appropriated.

W. S. Burton  
Appropriator and Claimant

STATE OF MONTANA, } ss.  
County of Flathead, }

That he is the foregoing Notice of Appropriation; that he has read said Notices of Appropriation, and knows the contents thereof, and that all the matters and statements contained herein are true. W. S. Burton

Subscribed and sworn to before me this 18th day of June, 1917

H. S. Hanson

H. S. Hanson  
Notary Public in and for Flathead County, State of Montana.  
My commission expires Jan 8th, 1918

Notarial seal  
Flathead County, Montana.

Filed for record at the request of W. S. Burton this 28th day of June 1917, at 9.40 o'clock A. M.

E. J. Green  
Recorder.

Reception No. 2539 By S. C. Bibes Deputy

LAKE COUNTY, MONTANA

Transcribed from Flathead County Records, Book 129, Page 96.

Notice of Appropriation of Water Right

STATE OF MONTANA, } ss.  
County of Flathead,

Know All Men by These Presents, That the undersigned did on the fourth day of August 1917, appropriate and claim, and do so by these presents appropriate, locate and claim one hundred sixty statutory inches of water or four cubic feet per second of time legal measurement, of the waters of unnamed stream rising in and flowing through the N<sup>1</sup>/<sub>2</sub> of section 28 T 22 R 19 W in the County of Flathead, State of Montana, and did, on the above named date, mark the point of intended diversion by posting thereat a copy of this notice in a conspicuous place. The said water is claimed for domestic and irrigation and power irrigation and other useful and beneficial purposes, and the place of intended use is Lots 2 & 6<sup>1</sup>/<sub>2</sub> of Lambert Orchard Homes Sec 28 T 22 R 19 W of county and state aforesaid.

Said water is to be diverted and conveyed to said place by means of a dam and ditch or 8 inch metal pipe said ditch to be two feet wide on bottom 2-1/2 feet wide on top, and one foot deep or if more convenient to be conveyed in wooden trough. That the stream from which said diversion is to be made is more particularly described as follows, to-wit: unnamed stream rising in the N. E. 1/4 of Sec. 28 and flowing in a Southwesterly direction through said section and more especially flowing through the Southeast corner of lot 2 of Lambert Orchard Homes tract

and measured from the said point of diversion as an initial point, the following well known and natural objects and permanent monuments are distant as follows, to-wit: South East corner of Lot 2 is about 90 feet in a southerly direction; is distant direction; is distant in a direction.

And the undersigned hereby claim a right of way over all unappropriated lands of the United States, through which said ditch shall pass, together with the right to repair and enlarge said ditch whenever and wherever the same may be necessary to convey the water hereby appropriated.

Dora Murgittroyd  
Appropriator and Claimant

STATE OF MONTANA, } ss.  
County of Flathead,

Dora Murgittroyd, being first duly sworn, says:

That she is the the appropriator and claimant named in the foregoing Notice of Appropriation; that she has read said Notices of Appropriation, and knows the contents thereof, and that all the matters and statements contained herein are true. Dora Murgittroyd

Subscribed and sworn to before me this Fourth day of August, 1917  
Fred S. Perry, Notarial Seal, State of Montana, My com. exp 3-27-18  
Fred S. Perry, Notary Public in and for Flathead County, State of Montana, residing at Polson Montana

Filed for record at the request of Dora Murgittroyd this 7th day of AUG 1917, at 4:50 o'clock A. M.

E. J. Green, Recorder.

Reception No. 3080

By S. C. Hibe, Deputy

WATER RIGHT LOCATION  
D. W. Boardman Co. Mine

Transcribed from Flathead County Records, Book 129, Page 97 ✓

Notice of Appropriation of Water Right

STATE OF MONTANA, } ss.  
County of Flathead.

**Know All Men by These Presents.** That the undersigned did on the Twenty-fifth day of July 1917, appropriate and claim, and do s by these presents appropriate, locate and claim one half cubic foot of water flowing from a spring located just-cubic feet per second of time legal measurement, of the waters of spring located on Park to park Highway directly east of Lambert orchards homes tracts in the County of Flathead, State of Montana, and did, on the above named date, mark the point of intended diversion by posting thereat a copy of this notice in a conspicuous place. The said water is claimed for Domestic power and irrigation and other useful and beneficial purposes, and the place of intended use is  $\frac{1}{4}$  mile west on lots 10-12-13 and 15 Located on Lambert Orchard Homes tracts

Said water is to be diverted and conveyed to said place by means of a dam and ~~then~~ suitable pipe said ditch to be feet wide on bottom feet wide on top, and feet deep

That the stream from which said diversion is to be made is more particularly described as follows, to-wit: Located on park to park highway directly east of the Lambert Orchard Homes road 200 feet east of the east line of the Lambert orchard homes eighty,

and measured from the said point of diversion as an initial point, the following well known and natural objects and permanent monuments are distant as follows, to-wit:  
is distant in a direction;  
is distant  
in a direction.

And the undersigned hereby claim a right of way over all unappropriated lands of the United States, through which said ditch shall pass, together with the right to repair and enlarge said ditch whenever and wherever the same may be necessary to convey the water hereby appropriated.

John J. Rosenberger  
Appropriator and Claimant

STATE OF MONTANA, } ss.  
County of Flathead,

J. J. Rosenberger, being first duly sworn, says:

That he is the appropriator and claimant named in the foregoing Notice of Appropriation; that he has read said Notice of Appropriation, and knows the contents thereof, and that all the matters and statements contained herein are true.

Subscribed and sworn to before me this 20 day of Aug., 1917  
Fred S. Perry Notary Public for State of Montana.  
Notarial Seal My com exp 3-27-18  
Fred S. Perry Notary Public for State of Montana.  
Residing at Polson,

Filed for record at the request of J. J. Rosenberger  
this 22nd day of Aug. 1917, at 9.10 o'clock A. M.  
E. J. Green Recorder.  
By S. C. Bibee Deputy

Reception No. 4172

B474

WATER RIGHT LOCATION

Transcribed from Flathead County Records, Book 129, Page 96.

Notice of Appropriation of Water Right

STATE OF MONTANA, } ss.  
County of Flathead.

**Know All Men by These Presents**, That the undersigned did on the 26th day of August 1917, appropriate and claim, and do es by these presents appropriate, locate and claim One Hundred Niners inches or two and one half cubic feet per second of time legal measurement, of the waters of of an un-named stream flowing upon and across Block 3 Yellow Bay Townsite in the County of Flathead, State of Montana, and did, on the above named date, mark the point of intended diversion by posting thereat a copy of this notice in a conspicuous place. The said water is claimed for Domestic irrigation and other useful and beneficial purposes, and the place of intended use is on Lots 4, 5 & 6 Block Four of Yellow Bay Townsite, Flathead County, Montana.

Said water is to be diverted and conveyed to said place by means of a dam and ditch and pipe line said ditch to be 1 & 1/2 feet wide on bottom two feet wide on top, and one & 1/2 feet deep. The stream from which said diversion is to be made is more particularly described as follows, to-wit: un-named stream of water flowing upon and across Block Three of the Yellow Bay Townsite in Flathead County, Montana.

and measured from the said point of diversion as an initial point, the following well known and natural objects and permanent monuments are distant as follows to-wit: about 30 feet east of where said stream flows across Minnesota Avenue between Blocks Three (3) and Four (4) in said Yellow Bay Townsite is distant in a northwesterly direction: Flathead County, Montana. N.W. corner of Lot 7 Block 3 Yellow Bay Townsite is distant about 35 feet in a northwesterly direction.

And the undersigned hereby claim s a right of way over all unappropriated lands of the United States, through which said ditch shall pass, together with the right to repair and enlarge said ditch whenever and wherever the same may be necessary to convey the water hereby appropriated.

David Ross  
Appropriator and Claimant

STATE OF MONTANA, } ss.  
County of Flathead,

David Ross, being first duly sworn, says:

That he is the the appropriator and claimant named in the foregoing Notice of Appropriation; that he has read said Notices of Appropriation, and knows the contents thereof, and that all the matters and statements contained herein are true. David Ross

Subscribed and sworn to before me this 27th day of August, 1917

James Swaney  
Notarial Seal  
State of Montana  
My commission expires Nov 29-1919  
James Swaney  
Notary Public in and for Flathead County, State of Montana  
residing at Kalispell, Montana

Filed for record at the request of David Ross  
this 27th day of Aug. 1917, at 10.55 o'clock A. M.

E. J. Green  
Recorder.

Reception No. 4252

By \_\_\_\_\_  
Deputy

WATER RIGHT LOCATION

U.S.G.C. - Revised 1916 - C.C. - 1916

Transcribed from Flathead County Records, Book 129, Page 101. ✓

Notice of Appropriation of Water Right

STATE OF MONTANA, } ss.  
County of Flathead.

Know All Men by These Presents, That the undersigned did on the 15th day of September 1917, appropriate and claim, and do by these presents appropriate, locate and claim Three (3)

cubic feet per second of time legal measurement, of the waters of Small Spring Branch in the County of Flathead, State of Montana, and did, on the above named date, mark the point of intended diversion by posting thereat a copy of this notice in a conspicuous place. The said water is claimed for Domestic and irrigation and other useful and beneficial purposes, and the place of intended use is the W 1/2 of NE 1/4 and the E 1/2 of NW 1/4 of Sec. 14, T 25 N- R- 18 W. Montana Meridian

Said water is to be diverted and conveyed to said place by means of a dam and ditch and pipe said ditch to be one feet wide on bottom two feet wide on top, and two feet deep

That the stream from which said diversion is to be made is more particularly described as follows, to-wit: Small Spring Branch about four links wide which flows in westerly direction, crossing the east line of Sec. 14- T. 25- N. R 18- W-5670 feet north of Sec. corner common to section 13- 14 25-24- T. 25-N-R- 18- W

and measured from the said point of diversion as an initial point, the following well known and natural objects and permanent monuments are distant as follows, to-wit: is distant in a direction; in a direction. is distant

And the undersigned hereby claim a right of way over all unappropriated lands of the United States, through which said ditch shall pass, together with the right to repair and enlarge said ditch whenever and wherever the same may be necessary to convey the water hereby appropriated.

Ernest C. Bond  
Appropriator and Claimant

STATE OF MONTANA, } ss.  
County of Flathead,

Ernest C. Bond, being first duly sworn, says:

That he is the the appropriator and claimant named in the foregoing Notice of Appropriation; that he has read said Notices of Appropriation, and knows the contents thereof, and that all the matters and statements contained herein are true. Ernest C. Bond

Subscribed and sworn to before me this 1st day of Oct, 1917

W. L. Felix

Notarial Seal  
State of Montana

W. L. Felix the  
Notary Public in and for Flathead County, State of Montana.  
Residing at Big Fork, Flathead Co., Montana  
My commission expires June 17, 1918

Filed for record at the request of E. C. Bond  
this 19th day of Jan. 1918 . at 10.45 o'clock A. M.

E. J. Green  
Recorder.

Reception No. 6810

By S. C. Ribée  
Deputy

Brick

WATER RIGHT LOCATION

Transcribed from Flathead County Records, Book 129, Page 104. ✓

Notice of Appropriation of Water Right

STATE OF MONTANA, } ss.  
County of Flathead, }

Know All Men by These Presents, That the undersigned did on the 18 day of May 1918, appropriate and claim, and do so by these presents appropriate, locate and claim 578 square inches by method of wter construction & measurement cubic feet per second of time legal measurement, of the waters of the Crick enters into Hores Shoe Lake

in the County of Flathead, State of Montana, and did, on the above named date, mark the point of intended diversion by posting thereat a copy of this notice in a conspicuous place.

The said water is claimed for Power irrigation and other useful and beneficial purposes, and the place of intended use is on the North East Corner of my land which description are as follows, West Half of the North East quarter the South East quarter of the North West quarter and the Lot One of Section 22 in Township 26 North of Range 19 west of the Montana Meridian .

Said water is to be diverted and conveyed to said place by means of a dam and ditch said ditch to be 2 two feet wide on bottom 2 Two feet wide on top, and 2 Two feet deep

That the stream from which said diversion is to be made is more particularly described as follows, to-wit: The water are to be used for power and turned back into the crick this includes the two streams wihch comes together above my dam One enters my land South West corner and the other on the southeast corner the One on West are the Main crick

and measured from the said point of diversion as an initial point, the following well known and natural objects and permanent monuments are distant as follows, to-wit:

is distant in a direction: is distant in a direction.

And the undersigned hereby claim a right of way over all unappropriated lands of the United States, through which said ditch shall pass, together with the right to repair and enlarge said ditch whenever and wherever the same may be necessary to convey the water hereby appropriated.

Halvor Linden  
Appropriator and Claimant

STATE OF MONTANA, } ss.  
County of Flathead, }

That he is Halvor Linden, being first duly sworn, says: the the appropriator and claimant named in the foregoing Notice of Appropriation; that he has read said Notices of Appropriation, and knows the contents thereof, and that all the matters and statements contained herein are true. Halvor Linden

Subscribed and sworn to before me this 27 day of May, 1918  
(S. L. Felix)  
(Notarial Seal)  
(State of Montana)  
Residing at Big Fork Flathead Co. Montana  
My commission expires June 17, 1918.  
S. L. Felix  
Notary Public in and for Flathead County, State of Montana.

Filed for record at the request of John Kennedy this 11 day of June 19 18, at 9.20 o'clock A. M.

E. J. Green  
Recorder.  
S. C. Bibee  
Deputy  
Reception No. 8300  
By



WATER RIGHT LOCATION  
D. C. W. - Mount St. Louis, Mont.

Transcribed from Flathead County Records, Book 129, Page 106. ✓

Notice of Appropriation of Water Right

STATE OF MONTANA, } ss.  
County of Flathead.

**Know All Men by These Presents.** That the undersigned did on the 8th day of July 1918, appropriate and claim, and do by these presents appropriate, locate and claim all the waters of certain springs hereinafter mentioned being two <sup>more or less</sup> cubic feet per second of time legal measurement, of the waters of all springs upon the SW 1/4 NE 1/4 of Section 2, Twp 21 N. R. 23 W. M. M. in the County of Flathead, State of Montana, and did, on the above named date, mark the point of intended diversion by posting thereat a copy of this notice in a conspicuous place. The said water is claimed for domestic irrigation and other useful and beneficial purposes, and the place of intended use is the SW 1/4 NE 1/4, NW 1/4 SE 1/4, NE 1/4 SW 1/4 and SE 1/4 NW 1/4 of Section 2, Twp 21 N. R. 23 W. M. M., Flathead County, Montana.

Said water is to be diverted and conveyed to said place by means of a dam and ditch said ditch to be 1 1/2 feet wide on bottom three feet wide on top, and three feet deep.

That the stream from which said diversion is to be made is more particularly described as follows, to-wit: all the springs upon said SW 1/4 NE 1/4, said section 2; the appropriators and their predecessors in interest have heretofore connected all of said springs by means of a ditch, and the point of appropriation is at the outlet of the lowest spring; and that all of the waters of said spring have been actually used upon said land, for the purposes herein declared, continuously, ever since the year 1910, by these appropriators and their predecessors in interest, and this notice is given in confirmation of and to make a record of said appropriation, as well as to make and perfect such appropriation of all of the waters of said springs for the purposes hereinabove stated.

AND measured from the said point of diversion as an initial point, the following well known and natural objects and permanent monuments are distant as follows, to-wit:

Distance	mark	direction;
		mark
mark	direction	

And the undersigned hereby claim a right of way over all unappropriated lands of the United States, through which said ditch shall pass, together with the right to repair and enlarge said ditch whenever and wherever the same may be necessary to convey the water hereby appropriated.

John A. Grils  
Bertha L. Grils.  
Appropriator<sup>s</sup> and Claimant<sup>s</sup>

STATE OF MONTANA, } ss.  
County of Flathead,

Bertha L. Grils, being first duly sworn, says:

That he is one of the appropriator<sup>s</sup> and claimant<sup>s</sup> named in the foregoing Notice of Appropriation; that he has read the said Notices of Appropriation, and knows the contents thereof, and that all the matters and statements contained herein are true. Bertha L. Grils

Subscribed and sworn to before me this 8th day of July, 1918

(Eans Walchli)  
(Notarial Seal)  
(State of Montana)

Eans Walchli the  
Notary Public and for Flathead County, State of Montana.  
My commission expires May 19, 1920  
Residing at Kalispell, Montana.

Filed for record at the request of this 9th day of July 1918, at 2.40 o'clock P. M.

E. J. Green  
Recorder.

Reception No. 9589

By S. C. Bibee  
Deputy

BLL

WATER RIGHT LOCATION

Transcribed from Flathead County Records, Book 129, Page 110. ✓

Notice of Appropriation of Water Right

STATE OF MONTANA, } ss.  
County of Flathead, }

**Know All Men by These Presents,** That the undersigned did on the Third day of August 1918, appropriate and claim, and do by these presents appropriate, locate and claim five cubic feet per second of time legal measurement, of the waters of Irvin Creek in the County of Flathead, State of Montana, and did, on the above named date, mark the point of intended diversion by posting thereat a copy of this notice in a conspicuous place. The said water is claimed for irrigation and other useful and beneficial purposes, and the place of intended use is the portion north of reservation line of the NE 1/4 of Sec. 26, township 25, Range 22 West of Montana Meridian

Said water is to be diverted and conveyed to said place by means of a dam and ditch said ditch to be two feet wide on bottom three feet wide on top, and two feet deep

That the stream from which said diversion is to be made is more particularly described as follows, to-wit: outlet of Lake Mary Ronan flowing south east thro Big Meadows thence eastward into Dayton Creek

and measured from the said point of diversion as an initial point, the following well known and natural objects and permanent monuments are distant as follows, to-wit: Lake Mary Ronan is distant one and one half in a northwesterly direction; Big Meadows is distant few rods in a southern direction.

And the undersigned hereby claim a right of way over all unappropriated lands of the United States, through which said ditch shall pass, together with the right to repair and enlarge said ditch whenever and wherever the same may be necessary to convey the water hereby appropriated.

Ole I. Jensen  
Walter A. Jensen  
Appropriator<sup>s</sup> and Claimant<sup>s</sup>

STATE OF MONTANA, } ss.  
County of Flathead, }

Ole I. Jensen and Walter A. Jensen, being first duly sworn, says:

That he is they are the appropriator<sup>s</sup> and claimant<sup>s</sup> named in the foregoing Notice of Appropriation; that he they have the read said Notice of Appropriation, and knows the contents thereof, and that all the matters and statements contained herein are true. Ole I. Jensen Walter Jensen

Subscribed and sworn to before me this 5 day of August, 1918  
(F. A. Hacker)  
(Notarial Seal) F. A. Hacker Dayton, Montana  
(State of Montana) Notary Public in and for Flathead County, State of Montana.  
residing at Dayton, Montana.

My commission expires March 15, 1921.

Filed for record at the request of Hansen Bros.  
this 6 day of August 1918, at 9.25 o'clock A. M.

H. J. Green  
Recorder.

Reception No. 8855

By S. C. Bibee  
Deputy

B7/13

WATER RIGHT LOCATION  
DATE OF NOTICE, NAME OF CLAIMANT

Transcribed from Flathead County Records, Book 129, Page 114.

Notice of Appropriation of Water Right

STATE OF MONTANA, }  
County of Flathead, } ss.

Know All Men by These Presents, That the undersigned did on the twenty-second day of July 19 18, appropriate and claim, and do<sup>ss</sup> by these presents appropriate, locate and claim fifteen

cubic feet per second of time legal measurement, of the waters of an un-named spring creek in the County of Flathead, State of Montana, and did, on the above named date, mark the point of intended diversion by posting thereat a copy of this notice in a conspicuous place. The said water is claimed for domestic irrigation and other useful and beneficial purposes, and the place of intended use is Southeast quarter of the Southwest quarter of Section Twenty-one in Township Twenty-two North of Range Nineteen West of the Montana Meridian, Montana

Said water is to be diverted and conveyed to said place by means of a dam and ditch said ditch to be one feet wide on bottom two feet wide on top, and one foot deep

That the stream from which said diversion is to be made is more particularly described as follows, to-wit: Twenty-seven rods south and Fourteen rods East of the Northeast corner of the Southeast quarter of the Southwest quarter of Section Twenty-one in Township Twenty-two North of Range Nineteen West of the Montana Meridian, Montana.

and measured from the said point of diversion as an initial point, the following well known and natural objects and permanent monuments are distant as follows, to-wit: an 18" balsam fire tree is distant 10 feet in a northerly direction; is distant in a direction.

And the undersigned hereby claim<sup>s</sup> a right of way over all unappropriated lands of the United States, through which said ditch shall pass, together with the right to repair and enlarge said ditch whenever and wherever the same may be necessary to convey the water hereby appropriated.

C. R. Sandage  
Appropriator and Claimant

STATE OF MONTANA, }  
County of Flathead, } ss.

C. R. Sandage, being first duly sworn, says: That he is the appropriator and claimant named in the foregoing Notice of Appropriation; that he has read the said Notices of Appropriation, and knows the contents thereof, and that all the matters and statements contained herein are true. C. R. Sandage Subscribed and sworn to before me this 23rd day of July, 19 18

(W. C. Vincent)  
(Notarial Seal)  
(State of Montana)  
W. C. Vincent  
Notary Public in and for Flathead County, State of Montana, residing at Tolson  
My commission expires June 1, 1921.

Filed for record at the request of C. R. Sandage this 26 day of August 1918, at 9.25 o'clock A. M.

E. J. Green  
Recorder.  
S. C. Bibee  
Deputy  
By

Reception No. 9075

WATER RIGHT LOCATION

Transcribed from Flathead County Records, Book 129, Page 119. ✓

Notice of Appropriation of Water Right

STATE OF MONTANA, } ss.  
County of Flathead, }

Know All Men by These Presents, That the undersigned did on the twenty-third day of October 1918, appropriate and claim, and do by these presents appropriate, locate and claim

two cubic feet per second of time legal measurement, of the waters of Big Creek

in the County of Flathead, State of Montana, and did, on the above named date, mark the point of intended diversion by posting thereat a copy of this notice in a conspicuous place.

The said water is claimed for Domestic irrigation and other useful and beneficial purposes, and the place of intended use is in and for the City of Polson, Montana.

Said water is to be diverted and conveyed to said place by means of a dam and ditch pipe line said ditch to be feet wide on bottom feet wide on top, and feet deep

That the stream from which said diversion is to be made is more particularly described as follows, to-wit: Source in the summit of the Mission Range. Flows in a Northwesterly direction, discharging into Flathead Lake in Sec. 5, T. 22 N. R. 19 W. M. M.

and measured from the said point of diversion as an initial point, the following well known and natural objects and permanent monuments are distant as follows, to-wit: Power House of the Mission Range Power Co. is distant 90 ft. in a Southwesterly direction; is distant direction.

And the undersigned hereby claim a right of way over all unappropriated lands of the United States, through which said ditch pipe line shall pass, together with the right to repair and enlarge said ditch pipe line whenever and wherever the same may be necessary to convey the water hereby appropriated. For the City of Polson, Montana.

Wm. J. Marshall, Mayor  
L. L. Marsh, Commissioner  
W. A. Gregg, Commissioner Appropriator and Claimant

STATE OF MONTANA, } ss.  
County of Flathead, }

J. W. Marshall, L. L. Marsh, and W. A. Gregg, being first duly sworn, says:

That here they are the the appropriators and claimant named in the foregoing Notice of Appropriation; that here they have read said Notice of Appropriation, and knows the contents thereof, and that all the matters and statements contained herein are true. Wm. J. Marshall L. L. Marsh W.A. Gregg

Subscribed and sworn to before me this 23rd day of October, 1918

(H. S. Hanson)  
(Notarial Seal)

H. S. Hanson the  
Notary Public in and for Flathead County, State of Montana,  
residing at Polson, Montana.

My commission expires Jan. 8th, 1921.

Filed for record at the request of H. S. Hanson  
this 25 day of Oct. 1918, at 12.30 o'clock P. M.

E. J. Green  
Recorder.

Reception No. 9800 By S. C. Ribee  
Deputy

WATER RIGHT LOCATION  
D. 250-Bearish Stock Co., Bannock

Transcribed from Flathead County Records, Book 129, Page 120 ✓

Notice of Appropriation of Water Right

STATE OF MONTANA, } ss.  
County of Flathead.

**Know All Men by These Presents,** That the undersigned did on the 12th day of November 1918, appropriate and claim, and do by these presents appropriate, locate and claim Three (3) cubic feet per second of time legal measurement, of the waters of an unnamed creek in the County of Flathead, State of Montana, and did, on the above named date, mark the point of intended diversion by posting thereat a copy of this notice in a conspicuous place. The said water is claimed for irrigation and other useful and beneficial purposes, and the place of intended use is NE/4 of the NW/4 Section 9- Township 24 N. of Range 21 W. M. H.

Said water is to be diverted and conveyed to said place by means of a dam and ditch said ditch to be 1 1/2 feet wide on bottom 2 feet wide on top, and 1 1/2 feet deep

That the stream from which said diversion is to be made is more particularly described as follows, to-wit: a Small Creek about three miles in length, west of and tributary to Dayton Creek, running into Dayton Creek about 1/2 miles from Dayton Creek outlet

and measured from the said point of diversion as an initial point, the following well known and natural objects and permanent monuments are distant as follows, to-wit: Intersection of Dayton Creek & Main road 1/2 mile West of Dayton is distant 1000 feet in a northeasterly direction; Section corner 4-5-8-9 is distant 2100 feet in a Southwesterly direction.

And the undersigned hereby claim a right of way over all unappropriated lands of the United States, through which said ditch shall pass, together with the right to repair and enlarge said ditch whenever and wherever the same may be necessary to convey the water hereby appropriated.

Frank W. Winterling  
Appropriator and Claimant

STATE OF MONTANA, } ss.  
County of Flathead,

That he is Frank W. Winterling, being first duly sworn, says: the appropriator and claimant named in the foregoing Notice of Appropriation; that he has read said Notices of Appropriation, and knows the contents thereof, and that all the matters and statements contained herein are true. Frank W. Winterling  
Subscribed and sworn to before me this 12th day of November, 1918

(F. A. Hacker) F. A. Hacker, Notary Public and for Flathead County, State of Montana, Residing at Dayton, Montana

My commission expires March 15, 1921

Filed for record at the request of F. W. Winterling this 14 day of Nov. 1918 . at 2.40 o'clock P. M.

E. J. Green  
Recorder

Reception No. 10092

By S. C. Bibbee Deputy

WATER RIGHT LOCATION

Transcribed from Flathead County Records, Book 129, Page 127.

Notice of Appropriation of Water Right

STATE OF MONTANA, } ss.  
County of Flathead.

Know All Men by These Presents, That the undersigned did on the 17th day of March 1919, appropriate and claim, and do so by these presents appropriate, locate and claim twenty miner's inches or-half cubic feet per second of time legal measurement, of the waters of "Boulder Springs", about 10 or 20 rods south of the center of the northeast quarter of Section 18, T. 26 N. R. 19 W. in the County of Flathead, State of Montana, and did on March 18th, 1919, mark the point of intended diversion by posting thereat a copy of this notice in a conspicuous place. The said water is claimed for Domestic irrigation and other useful and beneficial purposes, and the place of intended use is the southeast quarter of Section 18, T. 26 N. R. 19 W. in Flathead County Montana.

Said water is to be diverted and conveyed to said place by means of a dam and ditch & pipe said ditch to be one feet wide on bottom one & one-half feet wide on top, and one feet deep

That the stream from which said diversion is to be made is more particularly described as follows, to-wit: A spring issuing from boulders below a cliff of rocks about 10 rods south of the center of the northeast quarter of Section 18, T. 26 N. R. 19 W. in Flathead County, Montana.

and measured from the said point of diversion as an initial point, the following well known and natural objects and permanent monuments are distant as follows, to-wit: dwelling house on the NW 1/4 of the SE 1/4 of S. 18 T. 26 N. R. 19 W. is distant 440 yards ~~in~~ in a southwesterly direction; is distant direction. in a direction.

And the undersigned hereby claim a right of way over all unappropriated lands of the United States, through which said ditch shall pass, together with the right to repair and enlarge said ditch whenever and wherever the same may be necessary to convey the water hereby appropriated.

Jesse Yenney  
Appropriator and Claimant

STATE OF MONTANA, } ss.  
County of Flathead.

Jesse Yenney, being first duly sworn, says: That he is the the appropriator and claimant named in the foregoing Notice of Appropriation; that he has read said Notice of Appropriation, and knows the contents thereof, and that all the matters and statements contained herein are true. Jesse Yenney

Subscribed and sworn to before me this 20th day of March, 1919

(Jno. F. Duffy)  
(Notarial Seal)  
(Flathead County, Montana.)  
Jno. F. Duffy the  
Notary Public in and for Flathead County, State of Montana.  
Residing at Kalispell, Montana.

My commission expires June 9, 1919.

Filed for record at the request of G. Duffy  
this 21 day of March 1919, at 11.30 o'clock A. M.

S. C. Bibas  
Recorder.

Reception No. 970 By J. P. McDavid Deputy

WATER RIGHT LOCATION  
D. 150 - Besette-Snook Co., Butte

Transcribed from Flathead County Records, Book 129, Page 128.

Notice of Appropriation of Water Right

STATE OF MONTANA, } ss.  
County of Flathead, }

**Know All Men by These Presents.** That the undersigned did on the 7th day of day of May 1919, appropriate and claim, and do by these presents appropriate, locate and claim all water in spring cubic feet per second of time legal measurement, of the waters of Spring about 1050 south west of NE cor. of NE 1/4 of SE 1/4 Sec. 6, T. 24 N. R. 21 W. in the County of Flathead, State of Montana, and did, on the above named date, mark the point of intended diversion by posting thereat a copy of this notice in a conspicuous place. The said water is claimed for House Stock and irrigation and other useful and beneficial purposes, and the place of intended use is SE 1/4 of NW 1/4 SW 1/4 of NE 1/4 sec. 6 T. 24 N. R 21 W.

Said water is to be diverted and conveyed to said place by means of a ~~ditch and ditch~~ Pipe ~~said ditch to be~~ feet wide on bottom ~~feet wide on top and~~ feet deep

That the stream from which said diversion is to be made is more particularly described as follows, to-wit:

and measured from the said point of diversion as an initial point, the following well known and natural objects and permanent monuments are distant as follows, to-wit:  
is distant in a direction;  
in a direction.  
is distant

And the undersigned hereby claim a right of way over all unappropriated lands of the United States, through which said ~~ditch~~ pipe shall pass, together with the right to repair and enlarge said ~~ditch~~ pipe whenever and wherever the same may be necessary to convey the water hereby appropriated.

R. L. DeCollier  
Appropriator and Claimant

STATE OF MONTANA, } ss.  
County of Flathead, }

R. L. DeCollier, being first duly sworn, says:

That he is the the appropriator and claimant named in the foregoing Notice of Appropriation; that he has read said Notices of Appropriation, and knows the contents thereof, and that all the matters and statements contained herein are true. R. L. DeCollier  
Subscribed and sworn to before me this 7th day of May, 1919

(Seal of Flathead County, )  
(State of Montana.)  
S. C. Bibee, Co. Clk & Rec.  
Notary Public in and for Flathead County, State of Montana.  
By J. P. McDavid Deputy

Filed for record at the request of R. L. DeCollier  
this 7 day of May 1919, at 4.00 o'clock P. M.  
S. C. Bibee Recorder.  
J. P. McDavid Deputy  
Reception No. 1676  
By

LAKE COUNTY, MONTANA

Transcribed from Flathead County Records, Book 129, Page 132. ✓

Notice of Appropriation of Water Right

STATE OF MONTANA, } ss.  
County of Flathead.

Know All Men by These Presents, That the undersigned did on the 24th day of May 1919, appropriate and claim, and does by these presents appropriate, locate and claim Two hundred twenty-five cubic inches ~~per second~~ per second of time legal measurement, of the waters of springs & creek, name unknown, heading on the SE $\frac{1}{4}$  SE $\frac{1}{4}$  Sec. 17, Tp 22, R 22 in the County of Flathead, State of Montana, and did on the above named date, mark the point of intended diversion by posting thereat a copy of this notice in a conspicuous place. The said water is claimed for Domestic and irrigation and other useful and beneficial purposes, and the place of intended use is SE $\frac{1}{4}$  of SE $\frac{1}{4}$  Sec 17; NW $\frac{1}{4}$  of NE $\frac{1}{4}$  Sec. 20; SW $\frac{1}{4}$  of SW $\frac{1}{4}$  Sec 16; and NE $\frac{1}{4}$  of NW $\frac{1}{4}$  Sec. 21, Tp 22 S. R. 22 W Flathead Co., Mont.

Said water is to be diverted and conveyed to said place by means of a dam and ditches said ditch to be one feet wide on bottom two feet wide on top, and 1 $\frac{1}{2}$  feet deep

That the stream from which said diversion is to be made is more particularly described as follows, to-wit: A group of three springs, or more, covering a half-acre, being situated West of said diversion point & on SE $\frac{1}{4}$  of SE $\frac{1}{4}$  Sec. 17, Tp 22 R 22.

and measured from the said point of diversion as an initial point, the following well known and natural objects and permanent monuments are distant as follows, to-wit: The center of SE $\frac{1}{4}$  of Sec. 17, 22-22 is distant 746' W and 514' N. and a yellow pine blazed on three diameter in a southerly direction. is distant 40' W.

And the undersigned hereby claim a right of way over all unappropriated lands of the United States, through which said ditch shall pass, together with the right to repair and enlarge said ditch whenever and wherever the same may be necessary to convey the water hereby appropriated.

Walter C. Stimson  
Appropriator and Claimant

STATE OF MONTANA, } ss.  
County of Flathead,

That he is the the appropriator and claimant named in the foregoing Notice of Appropriation; that he has read said Notice of Appropriation, and knows the contents thereof, and that all the matters and statements contained herein are true.

Subscribed and sworn to before me this 5th day of June, 1919

(C. A. Stone)  
(Notarial Seal)  
(State of Montana)

Walter C. Stimson, being first duly sworn, says:  
C. A. Stone  
Notary Public in and for Flathead County, State of Montana.  
Residing at Polson, Montana.

My commission expires Sep-20-1919.

Filed for record at the request of C. A. Stone this 5th day of June 1919, at 9.02 o'clock A. M.

S. C. Bibee  
Recorder.

Reception No. 2143

By J. P. McDavid  
Deputy



WATER RIGHT LOCATION  
U.S.G. - Bureau, Stock Co., Butte

Transcribed from Flathead County Records, Book 129, Page 161.

Notice of Appropriation of Water Right

STATE OF MONTANA, }  
County of Flathead, } ss.

Know All Men by These Presents, That the undersigned did on the 25th day of August 19 19, appropriate and claim, and do es by these presents appropriate, locate and claim two-hundred fifty (250) cubic feet per second of time legal measurement, of the waters of "Jim Creek" in the County of Flathead, State of Montana, and did, on the above named date, mark the point of intended diversion by posting thereat a copy of this notice in a conspicuous place. The said water is claimed for Milling irrigation and other useful and beneficial purposes, and the place of intended use is East-half of the South-east quarter and the North-west quarter of the of the Southeast quarter, and the Southwest quarter of the North-east quarter of Section 30, Township 22 North Range 17 West, in Flathead County, Montana.

Said water is to be diverted and conveyed to said place by means of a dam and ditch said ditch to be Three feet wide on bottom Three feet wide on top, and Six feet deep

That the stream from which said diversion is to be made is more particularly described as follows, to-wit: "Jim Creek" has its source in Missoula County, Montana, and flows Northeast and empties into Swan River on the north line of Section 28, and the south line of Section 20, in Township 22 North Range 17 West, in Flathead County, Montana.

and measured from the said point of diversion as an initial point, the following well known and natural objects and permanent monuments are distant as follows, to-wit: at or near the crossing of Crow Creek trail on "Jim Creek" is distant one mile in a Northwesterly direction; from the land upon which the water is to be used is distant in a direction.

And the undersigned hereby claim a right of way over all unappropriated lands of the United States, through which said ditch shall pass, together with the right to repair and enlarge said ditch whenever and wherever the same may be necessary to convey the water hereby appropriated.

Lars Anderson

Appropriator and Claimant

STATE OF MONTANA, }  
County of Flathead, } ss.

That he is the foregoing Notice of Appropriation; that he has read thereof, and that all the matters and statements contained herein are true.

Lars Anderson, being first duly sworn, says:

the the appropriator and claimant named in read said Notices of Appropriation, and knows the contents Lars Anderson

Subscribed and sworn to before me this 25th day of August, 1919

(G. H. Grubb)

G. H. Grubb

(Notarial Seal)

Notary Public in and for Flathead County, State of Montana. Residing at KellsPELL, Montana

(State of Montana)

My commission expires July 17-1922

Filed for record at the request of J. E. Anderson this 25th day of August 1919 at 2.35 o'clock P. M.

S. C. Bibe

Recorder.

Reception No. 5146

By Carl J. Sonstelle

Deputy

BvH

WATER RIGHT LOCATION

Transcribed from Flathead County Records, Book 122, Page 162.

Notice of Appropriation of Water Right

STATE OF MONTANA, } ss.  
County of Flathead, }

Know All Men by These Presents, That the undersigned did on the 26th day of August 19 19, appropriate and claim, and does by these presents appropriate, locate and claim One-hundred fifty (150) cubic feet per second of time legal measurement, of the waters of "Zaser Creek" in the County of Flathead, State of Montana, and did, on the above named date, mark the point of intended diversion by posting thereat a copy of this notice in a conspicuous place. The said water is claimed for irrigation and other useful and beneficial purposes, and the place of intended use is southwest quarter of Section 28, Township 22 north, range 17 West N. M. in Flathead County, Montana.

Said water is to be diverted and conveyed to said place by means of a dam and ditch said ditch to be two feet wide on bottom two feet wide on top, and three feet deep

That the stream from which said diversion is to be made is more particularly described as follows, to-wit: Said "Zaser Creek" empties into Swan River near the quarter corners of Section 33 and 28, in Township 22 north range 17 West N. M. in Flathead County, Montana and flows in a northerly direction.

and measured from the said point of diversion as an initial point, the following well known and natural objects and permanent monuments are distant as follows, to-wit: about 400 yards from bridge on Swan River in southwesterly direction; is distant in a direction; is distant in a direction.

And the undersigned hereby claims a right of way over all unappropriated lands of the United States, through which said ditch shall pass, together with the right to repair and enlarge said ditch whenever and wherever the same may be necessary to convey the water hereby appropriated.

Johan E. Anderson  
Appropriator and Claimant

STATE OF MONTANA, } ss.  
County of Flathead, }

Johan E. Anderson, being first duly sworn, says: That he is the the appropriator and claimant named in the foregoing Notice of Appropriation; that he has read said Notices of Appropriation, and knows the contents thereof, and that all the matters and statements contained herein are true. Johan E. Anderson

Subscribed and sworn to before me this 26th day of August, 19 19

(G. H. Grubb)  
(Notarial Seal)  
(State of Montana)

G. H. Grubb  
Notary Public in and for Flathead County, State of Montana.  
Residing at Kalispell, Montana.

My commission expires July 17, 1922.

Filed for record at the request of J. E. Anderson this 26th day of August 19 19, at 2.26 o'clock P. M.

S. C. Bibee  
Recorder.

Reception No. 5147

By Carl J. Sonstelie  
Deputy

137/11

WATER RIGHT LOCATION  
D-120-Bureau of Soil Cons. Bull.

Transcribed from Flathead County Records, Book 129, Page 167. ✓

Notice of Appropriation of Water Right

STATE OF MONTANA, } ss.  
County of Flathead.

**Know All Men by These Presents.** That the undersigned did on the Twenty Seventh day of January 19 20, appropriate and claim, and do by these presents appropriate, locate and claim One Second Foot cubic feet per second of time legal measurement, of the waters of Sullivan Creek in the County of Flathead, State of Montana, and did, on the above named date, mark the point of intended diversion by posting thereat a copy of this notice in a conspicuous place. The said water is claimed for irrigation and other useful and beneficial purposes, and the place of intended use is Lot 2 North Half of Lot 3 S.W. 1/4 N. E. 1/4 East 1/2 of S. E. 1/4, N. W. 1/4, Sec. 6 T. 23 N. R. 23 W.

Said water is to be diverted and conveyed to said place by means of a dam and ditch said ditch to be Two feet wide on bottom Five feet wide on top, and fifteen inches feet deep

That the stream from which said diversion is to be made is more particularly described as follows, to-wit: A point where said Sullivan creek crosses the north line of lot 3

and measured from the said point of diversion as an initial point, the following well known and natural objects and permanent monuments are distant as follows, to-wit:  
is distant in a direction;  
is distant in a direction.

And the undersigned hereby claim a right of way over all unappropriated lands of the United States, through which said ditch shall pass, together with the right to repair and enlarge said ditch whenever and wherever the same may be necessary to convey the water hereby appropriated.

Emery H. Swisher  
Appropriator and Claimant

STATE OF MONTANA, } ss.  
County of Flathead,

Emery H. Swisher, being first duly sworn, says:

That he is the appropriator and claimant named in the foregoing Notice of Appropriation; that he has read said Notice of Appropriation, and knows the contents thereof, and that all the matters and statements contained herein are true. Emery H. Swisher  
Subscribed and sworn to before me this 27 day of January, 19 20

(The Seal of Flathead County)  
(State of Montana)  
S. G. Bibe, County Clerk & Recorder  
Notary Public in and for Flathead County, State of Montana  
By Lucille Stocking, Deputy

Filed for record at the request of Emery H. Swisher  
this 27th day of January 19 20, at 2:20 o'clock P. M.  
S. C. Bibe  
Recorder.

Reception No. 343.  
By Lucille Stocking Deputy

B/E

LAKE COUNTY, MONTANA

Transcribed from Flathead County Records, Book 129, Page 210. ✓

Notice of Appropriation of Water Right

STATE OF MONTANA } ss.  
County of Flathead.

**Know All Men by These Presents**, That the undersigned did on the 6th day of July 1920, appropriate and claim, and do by these presents appropriate, locate and claim Two and one-half cubic feet per second of time legal measurement, of the waters of an unnamed creek in the County of Flathead, State of Montana, and did, on the above named date, mark the point of intended diversion by posting thereat a copy of this notice in a conspicuous place. The said water is claimed for power irrigation and other useful and beneficial purposes, and the place of intended use is in Sections 23 and 24 in Township 26 North Range 19 West, Montana Base and Meridian, Flathead County, Montana

Said water is to be diverted and conveyed to said place by means of a dam and ditch Pipe or Flume said ditch to be 1 1/2 feet wide on bottom 3 feet wide on top, and 10 inches deep

That the stream from which said diversion is to be made is more particularly described as follows, to-wit: A small creek, or stream, flowing northerly through the E. 1/2 of S. E. 1/4 of Section 23, T. 26 N. R. 19 W.

and measured from the said point of diversion as an initial point, the following well known and natural objects and permanent monuments are distant as follows, to-wit: a cedar tree 12 ins. in diam. (upon which notice was posted) is distant 10- in a westerly direction; The S.W. cor. of Lot 2, Sec. 23, T. 26 N. R. 19 W. is distant about 850 feet in a northeasterly direction.

And the undersigned hereby claim - a right of way over all unappropriated lands of the United States, through which said ditch shall pass, together with the right to repair and enlarge said ditch whenever and wherever the same may be necessary to convey the water hereby appropriated.

Samuel Barber Jr.  
John Gillie  
Appropriator and Claimant

STATE OF MONTANA } \* a cubic foot of water per second of time is the legal standard of the  
County of Flathead } ss. the measurement of water in Montana, and is equivalent to forty miners  
Silver Bow } inches as measured by the standard formerly in force.

That he is one of the the appropriators and claimants named in the foregoing Notice of Appropriation; that he has read said Notices of Appropriation, and knows the contents thereof, and that all the matters and statements contained herein are true. John Gillie

Subscribed and sworn to before me this 22nd day of July, 1920

(L. O. Dwight)  
(Notarial Seal)

L. O. Dwight

(State of Montana) Notary Public and for Flathead County, State of Montana, residing at Butte, Montana. My commission expires April 5, 1921.

Filed for record at the request of this 25 day of July 1920, at 9:15 o'clock A. M.

J. C. Bibea  
Recorder.

Reception No. 3094

By E. C. Hanson  
Deputy

WATER RIGHT LOCATION

1920-Beets-Sherk Co., Butte

Transcribed from Flathead County Records, Book 129, Page 218.

Notice of Appropriation of Water Right

STATE OF MONTANA, } ss.  
County of Flathead, }

Know All Men by These Presents, That the undersigned did on the 7th day of August 1920, appropriate and claim, and do es by these presents appropriate, locate and claim

one cubic feet per second of time legal measurement, of the waters of springs(not named) heading on 3 1/2 NE 1/4 NW 1/4 Sec. 21-22-22 in the County of Flathead, State of Montana, and did, on the above named date, mark the point of intended diversion by posting thereat a copy of this notice in a conspicuous place. The said water is claimed for domestic irrigation and other useful and beneficial purposes, and the place of intended use is 3 1/2 NE 1/4 NW 1/4 Sec. 21 and NE 1/4 NW 1/4 Sec. 22 Twp. 22 N. Rng. 22 W

Said water is to be diverted and conveyed to said place by means of a dam and ditch es said ditch to be one feet wide on bottom two feet wide on top, and 1 1/2 feet deep

That the stream from which said diversion is to be made is more particularly described as follows, to-wit: all springs raising or being on 3 1/2 NE 1/4 NW 1/4 Sec. 21-22-22

and measured from the said point of diversion as an initial point, the following well known and natural objects and permanent monuments are distant as follows, to-wit:

is distant in a direction: is distant in a direction.

And the undersigned hereby claim s a right of way over all unappropriated lands of the United States, through which said ditch shall pass, together with the right to repair and enlarge said ditch whenever and wherever the same may be necessary to convey the water hereby appropriated.

James T. Stinson  
Appropriator and Claimant

STATE OF MONTANA, } ss.  
County of Flathead, }

James T. Stinson, being first duly sworn, says:

That he is the the appropriator and claimant named in the foregoing Notice of Appropriation; that he ha s read said Notices of Appropriation, and knows the contents thereof, and that all the matters and statements contained herein are true. James T. Stinson

Subscribed and sworn to before me this 7th day of August, 1920  
(W. C. Stinson)  
(Notarial Seal) W. C. Stinson the  
(State of Montana) Notary Public in and for Flathead County, State of Montana.  
Residing at Polson, Montana. My commission Expires April 1, 1923.

Filed for record at the request of this 16 day of August 1920, at 9:00 o'clock A. M.

S. C. Hibbs  
Recorder.

Reception No. 5221.

By A. C. Hanson  
Deputy

By

WATER RIGHT LOCATION

Transcribed from Flathead County Records, Book 129, Page 219. ✓

Notice of Appropriation of Water Right

STATE OF MONTANA, } ss.  
County of Flathead.

Know All Men by These Presents, That the undersigned did on the 6 day of August 1920, appropriate and claim, and do es by these presents appropriate, locate and claim Ten (10) cubic feet per second of time legal measurement, of the waters of a spring

in the County of Flathead, State of Montana, and did, on the above named date, mark the point of intended diversion by posting thereat a copy of this notice in a conspicuous place.

The said water is claimed for irrigation and other useful and beneficial purposes, and the place of intended use is Lot E, 4 & 5 Lamberts Orchard Home Tracts, and 3 1/2 of SW 1/4 Sec. 28 T. 23 N. 19 Flathead Co. Mont.

Said water is to be diverted and conveyed to said place by means of a ~~ditch and ditch~~ pipe of six or more inches ~~xxsaid ditch~~ to be diameter feet ~~with~~ on bottom feet ~~with~~ on top, and 2 feet deep

That the stream from which said diversion is to be made is more particularly described as follows, to-wit: A spring located on the 3 1/2 of the SW 1/4, Sec. 28 T. 23 N. 19 Flathead Co. Mont.

and measured from the said point of diversion as an initial point, the following well known and natural objects and permanent monuments are distant as follows, to-wit: FROM centre of Sec. 28 T. 23-N 19 is distant 62 Rods in a Southerly direction; 7 Rods from the east line of Said Section is distant direction.

And the undersigned hereby claim s a right of way over all unappropriated lands of the United States, through which said ditch shall pass, together with the right to repair and enlarge said ditch whenever and wherever the same may be necessary to convey the water hereby appropriated.

E. V. Bobb  
Appropriator and Claimant

STATE OF MONTANA, } ss.  
County of Flathead,

That he is E. V. Bobb, being first duly sworn, says: the the appropriator and claimant named in the foregoing Notice of Appropriation; that he ha s read said Notices of Appropriation, and knows the contents thereof, and that all the matters and statements contained herein are true. E. V. Bobb

Subscribed and sworn to before me this 7th day of AUG. 1920

(H. S. Hanson)  
(Notarial Seal)  
(Flathead County, Montana) Residing at Polson, Montana. My commission expires Jan. 8th, 1921.  
H. S. Hanson the Notary Public for Flathead County, State of Montana.

Filed for record at the request of this 17 day of AUG. 1920, at 9:10 o'clock A. M.

S. C. Bibee  
Recorder.  
By A. C. Hanson  
Deputy

Reception No. 5235

WATER RIGHT LOCATION  
D. 201 - Bureau Stock Co., Boise

Transcribed from Flathead County Records, Book 129, Page 225. ✓

Notice of Appropriation of Water Right

STATE OF MONTANA, }  
County of Flathead. } ss.

Know All Men by These Presents, That the undersigned did on the 14th day of September 1920, appropriate and claim, and do <sup>es</sup> by these presents appropriate, locate and claim

Two cubic feet per second of time legal measurement, of the waters of Piper Creek in the County of Flathead, State of Montana, and did, on the above named date, mark the point of intended diversion by posting thereat a copy of this notice in a conspicuous place. The said water is claimed for irrigation and other useful and beneficial purposes, and the place of intended use is Sec. 18, Twp 22 Range 17

Said water is to be diverted and conveyed to said place by means of a dam and ditch said ditch to be 2 feet wide on bottom 3 feet wide on top, and 1 foot ~~deep~~ deep

That the stream from which said diversion is to be made is more particularly described as follows, to-wit:

and measured from the said point of diversion as an initial point, the following well known and natural objects and permanent monuments are distant as follows, to-wit: Blazed Tree is distant 20 feet in a Northerly direction; Blazed Tree is distant 20 feet in a Southerly direction.

And the undersigned hereby claim<sup>s</sup> a right of way over all unappropriated lands of the United States, through which said ditch shall pass, together with the right to repair and enlarge said ditch whenever and wherever the same may be necessary to convey the water hereby appropriated.

William Love  
Appropriator and Claimant

STATE OF MONTANA, }  
County of Flathead, } ss.

William Love, being first duly sworn, says:

That he is the appropriator and claimant named in the foregoing Notice of Appropriation; that he has read said Notice of Appropriation, and knows the contents thereof, and that all the matters and statements contained herein are true. William Love

Subscribed and sworn to before me this 14th day of Sept. 1920

(The Seal of Flathead County)  
(State of Montana)

S. C. Bibee, County Clerk  
Notary Public in and for Flathead County, State of Montana.  
By A. C. Hanson, Deputy

Filed for record at the request of William Love this 14 day of Sept 1920, at 10:15 o'clock A. M.

S. C. Bibee  
Recorder.

Reception No. 3582

By A. C. Hanson  
Deputy

By/it

WATER RIGHT LOCATION

Transcribed from Flathead County Records, Book 199, Page 220. ✓

Notice of Appropriation of Water Right

STATE OF MONTANA, } ss.  
County of Flathead.

**Know All Men by These Presents**, That the undersigned did on the 15th day of AUGUST 1920, appropriate and claim, and do es by these presents appropriate, locate and claim one (1)

cubic feet per second of time legal measurement, of the waters of Donaldson Creek flowing into Lake Ronan at N. E. side of Lake in the County of Flathead, State of Montana, and did, on the above named date, mark the point of intended diversion by posting thereat a copy of this notice in a conspicuous place.

The said water is claimed for Domestic and irrigation and other useful and beneficial purposes, and the place of intended use is Northeast quarter of the Northwest quarter of section 11, Township Twenty-five North, Range Twenty-two West

Said water is to be diverted and conveyed to said place by means of a dam and ditch said ditch to be 2 feet wide on bottom 2 feet wide on top, and 2 feet deep

That the stream from which said diversion is to be made is more particularly described as follows, to-wit: The Main creek flowing into Lake Ronan through Section 11- Township 25 North, Range 22 West. NE 1/4 of NW 1/4

and measured from the said point of diversion as an initial point, the following well known and natural objects and permanent monuments are distant as follows, to-wit: Fifty yards from the State of Montana Fish Trap is distant 50 yards in a straight line from fish trap direction; northwest is distant in a direction.

And the undersigned hereby claim a right of way over all unappropriated lands of the United States, through which said ditch shall pass, together with the right to repair and enlarge said ditch whenever and wherever the same may be necessary to convey the water hereby appropriated.

P. L. Babcock  
Appropriator and Claimant

STATE OF MONTANA, } ss.  
County of Flathead.

P. L. Babcock, being first duly sworn, says:

That he is the appropriator and claimant named in the foregoing Notice of Appropriation; that he has read said Notice of Appropriation, and knows the contents thereof, and that all the matters and statements contained herein are true. P. L. Babcock

Subscribed and sworn to before me this 15 day of August, 1920

(P. A. Hacker)  
(Notarial Seal)  
(State of Montana)

P. A. Hacker the Notary Public in and for Flathead County, State of Montana, residing at Barton, Montana. My commission expires March 15, 1921.

Filed for record at the request of this 17th day of August 1920, at 9:15 o'clock A. M.

E. C. Bibee  
Recorder.

Reception No. 3236

By A. C. Hanson  
Deputy



WATER RIGHT LOCATION  
D-257-Bessie Stock Co., State

Transcribed from Flathead County Records, Book 129, Page 233. ✓

Notice of Appropriation of Water Right

STATE OF MONTANA, }  
County of Flathead, } ss.

**Know All Men by These Presents,** That the undersigned did on the 12th day of November 1920, appropriate and claim, and do so by these presents appropriate, locate and claim fifteen hundred (1500) cubic feet per second of time legal measurement, of the waters of Flathead River

in the County of Flathead, State of Montana, and did, on the above named date, mark the point of intended diversion by posting thereat a copy of this notice in a conspicuous place.

The said water is claimed for Power irrigation and other useful and beneficial purposes, and the place of intended use is power house to be located at a point which is N. 34° 52' E., 1160 feet distant from the Sec. cor. common to Secs. 11, 12, 13 and 14, T. 22 N. R. 21 W. M. M.

Said water is to be diverted and conveyed to said place by means of a dam and ditch tunnel said ditch to be feet wide on bottom feet wide on top, and feet deep

That the stream from which said diversion is to be made is more particularly described as follows, to-wit: Designated as the lower Flathead River, which leads at the foot of Flathead Lake and flows in a southerly direction through the following Townships, to-wit: T. 22 N. R. 20 W., T. 22 N. R. 21 W., T. 22 N. R. 22 W. T. 21 N. R. 22 W. T. 21 N. R. 21 W., etc. etc., of the Principal Meridian, Montana.

and measured from the said point of diversion as an initial point, the following well known and natural objects and permanent monuments are distant as follows, to-wit: The Sec. Cor. common to Secs. 11, 12, 13 and 14 T. 22 N. R. 21 W. is distant 2250 ft. in a S. 80° 55' W. direction; is distant

in a direction. And the undersigned hereby claim a right of way over all unappropriated lands of the United States, through which said ditch shall pass, together with the right to repair and enlarge said ditch whenever and wherever the same may be necessary to convey the water hereby appropriated.

Flathead Valley Electric Co.  
By Frank P. Paucett Appropriator and Claimant  
Engineer for the Company

STATE OF MONTANA, }  
County of Flathead, } ss.

Frank P. Paucett, being first duly sworn, says: That he is Engineer for the Flathead Valley Elec. Co. the the appropriator and claimant named in the foregoing Notice of Appropriation; that he has read said Notices of Appropriation, and knows the contents thereof, and that all the matters and statements contained herein are true. Frank P. Paucett

Subscribed and sworn to before me this 12th day of November, 1920

(State of Montana)  
(Notarial Seal)  
(H. P. Hapton) residing at Polson, Montana. H. P. Hapton  
Notary Public and for Flathead County, State of Montana.  
Notary Public for the State of Montana.  
My commission expires May 10, 1923.

Filed for record at the request of this 12th day of Nov. 1920, at 9:30 o'clock A. M.

S. C. Bibee Recorder.  
A. C. Hanson Deputy  
Reception No. 4364 By

Transcribed from Flathead County Records, Book 129, Page 230.

Notice of Appropriation of Water Right

STATE OF MONTANA, } ss.  
County of Flathead,

Know All Men by These Presents, That the undersigned did on the Sixth day of October 19 20, appropriate and claim, and do by these presents appropriate, locate and claim Two and one half (2½) cubic feet per second of time legal measurement, of the waters of Kaser Creek in the County of Flathead, State of Montana, and did on the above named date, mark the point of intended diversion by posting thereat a copy of this notice in a conspicuous place. The said water is claimed for irrigation and other useful and beneficial purposes, and the place of intended use is East ½ of NW¼ West ½ of N. E. ¼ of Sec. 4 Township 21 Range 17, West

Said water is to be diverted and conveyed to said place by means of a dam and ~~ditch~~ said ditch to be feet wide on bottom feet wide on top, and feet deep

That the stream from which said diversion is to be made is more particularly described as follows, to-wit: Said stream enters this land about twenty rods from S.¼ corner of N.¼ of Sec. 4 runs N. E. and hits the N.¼ corner of Sec. 4

and measured from the said point of diversion as an initial point, the following well known and natural objects and permanent monuments are distant as follows, to-wit: first dam at N.¼ corner stream runs is distant 30 rods in a south direction: End at this point & then runs in a South West direction, to the third dam is distant 30 rds.

And the undersigned hereby claim<sup>s</sup> a right of way over all unappropriated lands of the United States, through which said ~~ditch~~ stream shall pass, together with the right to repair and enlarge said ~~ditch~~ stream whenever and wherever the same may be necessary to convey the water hereby appropriated.

Fred Kaser  
Appropriator and Claimant

STATE OF MONTANA, } ss.  
County of Flathead,

Fred Kaser, being first duly sworn, says: That he is Fred Kaser the the appropriator and claimant named in the foregoing Notice of Appropriation: that he has read said Notice of Appropriation, and knows the contents thereof, and that all the matters and statements contained herein are true. Fred Kaser  
Subscribed and sworn to before me this Sixth day of October, 19 20

Mary E. Drury  
Notary Public in and for Flathead County, State of Montana.  
Notary Public for the State of Montana  
Residing at Humble Creek, Montana  
My commission expires April 22nd 1928.

Filed for record at the request of this 20th day of October 19 20, at 10:00 o'clock A. M.  
S. C. Bibee Recorder.  
A. C. Hanson Deputy  
Reception No. 4076 By

WATER RIGHT LOCATION

D. 257 - District No. 1 - Co. 1 - Rate

Transcribed from Flathead County Records, Book 189, Page 241.

Notice of Appropriation of Water Right

STATE OF MONTANA, } ss.  
County of Flathead.

Know All Men by These Presents, That the undersigned did on the 11th day of March 19 21, appropriate and claim, and do by these presents appropriate, locate and claim

411 cubic feet per second of flow local measurement of the waters of an Unnamed Creek in the County of Flathead, State of Montana, and did, on the above named date, mark the point of intended diversion by posting thereat a copy of this notice in a conspicuous place. The said water is claimed for Domestic irrigation and other useful and beneficial purposes, and the place of intended use is on unsurveyed land, but what would be E 2 NW 4 and W 2 NW 2 of Section 13, Township 25 N, Range 18 West, if surveyed

Said water is to be diverted and conveyed to said place by means of a dam and ditch said ditch to be 1 feet wide on bottom 2 feet wide on top, and 2 feet deep

That the stream from which said diversion is to be made is more particularly described as follows, to-wit: Said stream has its source in the mountains near east line of Section 13 Township 25 N. Range 18 West, if surveyed, and running thence in a general westerly direction emptying into Swan Lake

and measured from the said point of diversion as an initial point, the following well known and natural objects and permanent monuments are distant as follows, to-wit: Center of North line of Section 13 is distant 200 yards in a northeasterly direction; in a direction, is distant

And the undersigned hereby claim a right of way over all unappropriated lands of the United States, through which said ditch shall pass, together with the right to repair and enlarge said ditch whenever and wherever the same may be necessary to convey the water hereby appropriated.

L. C. Orendorf  
Appropriator and Claimant

STATE OF MONTANA, } ss.  
County of Flathead,

L. C. Orendorf, being first duly sworn, says:

That he is the appropriator and claimant named in the foregoing Notice of Appropriation; that he has read said Notice of Appropriation, and knows the contents thereof, and that all the matters and statements contained herein are true.

Subscribed and sworn to before me this 11th day of March, 19 21

(Seal of Flathead County)  
(State of Montana)

S. C. Bibee County Clerk and Recorder  
Notary Public in and for Flathead County, State of Montana.

Filed for record at the request of L. C. Orendorf this 11th day of March 1921, at 4:50 o'clock P. M.

S. C. Bibee  
Recorder.

Reception No. 1044

By A. C. Hanson  
Deputy

By/t

LAKE COUNTY, MONTANA

Transcribed from Flathead County Records, Book 129, Page 239.

Notice of Appropriation of Water Right

STATE OF MONTANA, } ss.  
County of Flathead.

Know All Men by These Presents, That the undersigned did on the 31st day of January 1921, appropriate and claim, and do by these presents appropriate, locate and claim

one cubic feet per second of time legal measurement, of the waters of Yellow Bay Creek in the County of Flathead, State of Montana, and did, on the above named date, mark the point of intended diversion by posting thereat a copy of this notice in a conspicuous place. The said water is claimed for Domestic, Power irrigation and other useful and beneficial purposes, and the place of intended use is south west 1/4 of the South west 1/4 of Section No. Thirty three (33) in Township Twenty five (25) North of Range No. Nineteen (19) West of Mont. Meridian, Mont. containing 40 acres.

Said water is to be diverted and conveyed to said place by means of a dam and ditch said ditch to be two (2) feet wide on bottom four (4) feet wide on top, and two feet deep

That the stream from which said diversion is to be made is more particularly described as follows, to-wit: This Yellow Bay Creek heads up Near Eagle Mt. & Yellow Bay Mt. and runs in a westerly direction to Flathead Lake emptying in lake at Yellow Bay about 1/2 of a mile in an easterly direction from the Biological school.

and measured from the said point of diversion as an initial point, the following well known and natural objects and permanent monuments are distant as follows, to-wit: The Yellow Bay of Flathead Lake is distant 3/4 of a mile in a South westerly down stream direction; The Yellow Bay town site The North line is distant 1/2 of a mile in a Southerly direction.

And the undersigned hereby claim a right of way over all unappropriated lands of the United States, through which said ditch shall pass, together with the right to repair and enlarge said ditch whenever and wherever the same may be necessary to convey the water hereby appropriated.

H. A. Samson  
Appropriator and Claimant

STATE OF MONTANA, } ss.  
County of Flathead,

H. A. Samson, being first duly sworn, says: That he is H. A. Samson the appropriator and claimant named in the foregoing Notice of Appropriation; that he has read said Notice of Appropriation, and knows the contents thereof, and that all the matters and statements contained herein are true.

Subscribed and sworn to before me this 30th day of January, 1921

(W. A. Gregg)  
(Notarial Seal)  
(State of Montana)

W. A. Gregg  
Notary Public in and for Flathead County, State of Montana.  
My commission expires July 23d. 1923.

Filed for record at the request of this 12th day of Jan. 1921, at 9:00 o'clock A. M.

S. C. Bibes  
Recorder.

Reception No. 148 By A. C. Hanson Deputy

WATER RIGHT LOCATION  
D. 257 - Bennett Shook Co., Butte

Transcribed from Flathead County Records, Book 129, Page 249.

Notice of Appropriation of Water Right

STATE OF MONTANA, } ss.  
County of Flathead.

Know All Men by These Presents, That the undersigned did on the 2 day of June 19 21, appropriate and claim, and do by these presents appropriate, locate and claim Twenty Six miners inches being .66 cubic feet per second of time legal measurement, of the waters of Crane Creek in the County of Flathead, State of Montana, and did, on the above named date, mark the point of intended diversion by posting thereat a copy of this notice in a conspicuous place. The said water is claimed for Domestic and irrigation and other useful and beneficial purposes, and the place of intended use is Beardance Ranger Station Located in Lot 3 Sec 5 Twp 25 N R. 19 W. N. P. M.

Said water is to be diverted and conveyed to said place by means of a dam and ditch and pipe "2" in diameter said ditch to be feet wide on bottom feet wide on top, and feet deep

That the stream from which said diversion is to be made is more particularly described as follows, to-wit: Beginning from source in west 1/4 Sec 4 Twp 25 N R. 19 W thence running in a southerly direction thru Beardance R 5 into Flathead Lake in Sec 5 of above Twp and Range

and measured from the said point of diversion as an initial point, the following well known and natural objects and permanent monuments are distant as follows, to-wit: Beardance R 5 is distant 500' in a Southerly direction; from point of dam or intended use is distant in a direction.

And the undersigned hereby claim a right of way over all unappropriated lands of the United States, through which said pipe shall pass, together with the right to repair and enlarge said ditch whenever and wherever the same may be necessary to convey the water hereby appropriated. United States Department of Agriculture Forest Service J. D. Warner By A. J. Halvorson Proprietor and Claimant

STATE OF MONTANA, } ss.  
County of Flathead,

E. H. Myrick, being first duly sworn, says: That he is the agent of the Department of Agriculture the appropriator and claimant named in the foregoing Notice of Appropriation; that he has read said Notice of Appropriation, and knows the contents thereof, and that all the matters and statements contained herein are true. E. H. Myrick Subscribed and sworn to before me this 14 day of June, 19 21 (Seal of Flathead County) (State of Montana)

E. C. Ribes County Clerk Notary Public in and for Flathead County, State of Montana. By A. C. Hanson Dep.

Filed for record at the request of this 14 day of June 19 21 at 2:10 o'clock P. M. E. C. Ribes Recorder. A. C. Hanson Deputy Reception No. 2199 By

By/LA

WATER RIGHT LOCATION

Transcribed from Flathead County Records, Book 129, Page 245. ✓

Notice of Appropriation of Water Right

STATE OF MONTANA, } ss.  
County of Flathead.

Know All Men by These Presents, That the undersigned did on the 25th day of April 19 21, appropriate and claim, and do<sup>ss</sup> by these presents appropriate, locate and claim all unappropriated cubic feet per second of the waters of Bond Creek in the County of Flathead, State of Montana, and did on the above named date, mark the point of intended diversion by posting thereat a copy of this notice in a conspicuous place. The said water is claimed for Domestic and irrigation and other useful and beneficial purposes, and the place of intended use is on the N. E. 1/4 of Sec. 23 T. 25 N. R. 18 W. M. M.

Said water is to be diverted and conveyed to said place by means of a dam and ditch said ditch to be about 2 or 3 feet wide on bottom about 4 to 6 feet wide on top, and 1 to 4 feet deep

That the stream from which said diversion is to be made is more particularly described as follows, to-wit: Heads in the Swan Range of Mts and flows in a general westerly direction and empties into Spring Cr near the south end of Swan Lake

and measured from the said point of diversion as an initial point, the following well known and natural objects and permanent monuments are distant as follows, to-wit: Post #2 of R. E. S. #779 is distant about 35 rods in a westerly direction; is distant direction; is distant

in a direction. And the undersigned hereby claim<sup>ss</sup> a right of way over all unappropriated lands of the United States, through which said ditch shall pass, together with the right to repair and enlarge said ditch whenever and wherever the same may be necessary to convey the water hereby appropriated.

(Mabel Bond) (State of Montana) Monroe S. Spink  
Notarial Seal) Appropriator and Claimant

STATE OF MONTANA, } ss.  
County of Flathead.

That he is Monroe S. Spink Monroe S. Spink, being first duly sworn, says: the the appropriator and claimant named in the foregoing Notice of Appropriation; that he has read said Notice of Appropriation, and knows the contents thereof, and that all the matters and statements contained herein are true. Monroe S. Spink  
Subscribed and sworn to before me this 26 day of April, 19 21

Mabel Bond  
Notary Public for the State of Montana, residing at Swan Lake, Montana.  
Notary Public in and for Flathead County, State of Montana.  
My commission expires July 15th, 1922.

Filed for record at the request of Monroe S. Spink  
this 28 day of April 19 21, at 9:00 o'clock A. M.  
S. C. Bibee  
C. W. Bertlett  
Recorder.  
By Deputy  
Reception-No. 1606

WATER RIGHT LOCATION  
D. 227-Bessette Street, Co., Butte

Transcribed from Flathead County Records, Book 129, Page 258. ✓

Notice of Appropriation of Water Right

STATE OF MONTANA, }  
County of Flathead, } ss.

**Know All Men by These Presents**, That the undersigned did on the 1 day of October 19 21, appropriate and claim, and do hereby these presents appropriate, locate and claim to (20) twenty miners inches of water of said stream cubic feet per second of time legal measurement, of the waters of this stream and its tributaries in the County of Flathead, State of Montana, and did, on the above named date, mark the point of intended diversion by posting thereat a copy of this notice in a conspicuous place. The said water is claimed for house use stock irrigation and other useful and beneficial purposes, and the place of intended use is SW of SW<sub>4</sub>; and E<sub>2</sub> of SW<sub>4</sub>; and E<sub>2</sub> of W<sub>2</sub> of SW<sub>4</sub>; of Section 22, T 25 Range 21 W

Said water is to be diverted and conveyed to said place by means of a dam and ditch to place of use said ditch to be 1 feet wide on bottom 2 feet wide on top, and feet deep

That the stream from which said diversion is to be made is more particularly described as follows, to-wit: the source of said stream is on the SW<sub>4</sub> of the NW<sub>4</sub> of Section 22 T 25 R 21 W.

and measured from the said point of diversion as an initial point, the following well known and natural objects and permanent monuments are distant as follows, to-wit: Barn and Hay sheds is distant 40 rds in a SouthEasterly direction; and my House is distant 50 rds in a South Easterly direction.

And the undersigned hereby claim<sup>ss</sup> a right of way over all unappropriated lands of the United States, through which said ditch<sup>ss</sup> shall pass, together with the right to repair and enlarge said ditch<sup>ss</sup> whenever and wherever the same may be necessary to convey the water hereby appropriated.

Bruce Vance  
Ben F. Hansen  
A. G. Vance  
Appropriator and Claimant

STATE OF MONTANA, }  
County of Flathead, } ss.

That he is one of A. G. Vance, being first duly sworn, says: the the appropriator<sup>ss</sup> and claimant<sup>ss</sup> named in the foregoing Notice of Appropriation; that he has read said Notices of Appropriation, and knows the contents thereof, and that all the matters and statements contained herein are true. A. G. Vance

Subscribed and sworn to before me this 4th day of November, 1921.  
(Seal of Flathead County) S. C. Bibee, County Clerk  
(State of Montana) Notary Public in and for Flathead County, State of Montana.

Filed for record at the request of A. G. Vance  
this 4th day of November 1921, at 9:15 o'clock A. M.  
S. C. Bibee  
Recorder.

Reception No. 3969

By \_\_\_\_\_ Deputy

*Bibee*

Transcribed from Flathead County Records Book 129, Page 264.

Notice of Appropriation of Water Right

STATE OF MONTANA, } ss.  
County of Flathead.

Know All Men by These Presents, That the undersigned did on the 3rd day of September 1921, appropriate and claim, and do by these presents appropriate, locate and claim two (2)

cubic feet per second of time legal measurement, of the waters of that certain Creek, known as Groom Creek emptying into Swan Lake in the County of Flathead, State of Montana, and did, on the above named date, mark the point of intended diversion by posting thereat a copy of this notice in a conspicuous place. The said water is claimed for domestic irrigation and other useful and beneficial purposes, and the place of intended use is what is known and described as Lots one, Two, Three, Four and Five of the Bond Homestead in Sec. 14, Township 25, North of Range 18 West, in Flathead County, Montana and as said homestead is more particularly described in the U.S. Patent herefor now of record in the office of the County Clerk and Recorder of Flathead County, Montana, and said place of intended use being distant about two hundred yards from the point of diversion.

Said water is to be diverted and conveyed to said place by means of a dam and ditch and flume and ditch to be one foot wide on bottom two feet wide on top, and two feet deep

That the stream from which said diversion is to be made is more particularly described as follows, to-wit: That certain stream known as Groom Creek rising in the Swan Lake Mountains and emptying into said Swan Lake at the Southeast Shore thereof and traversing said Bond Homestead. The point of diversion being in the public highway known as the Swan Lake Road, near the southeasterly shore of said Lake, and which point of diversion is about two hundred yards from the mouth of said Creek where it empties into said Swan Lake.

and measured from the said point of diversion as an initial point, the following well known and natural objects and permanent monuments are distant as follows, to-wit: the mouth of said Creek is distant 200 yds in a westerly direction; and the easterly side of said public highway crosses said creek at said point of diversion, is distant in a direction.

And the undersigned hereby claim a right of way over all unappropriated lands of the United States, through which said ditch shall pass, together with the right to repair and enlarge said ditch whenever and wherever the same may be necessary to convey the water hereby appropriated.

Frank L. Bosworth  
Peter Myre  
Appropriator - and Claimant

STATE OF MONTANA, } ss.  
County of Flathead.

That he is they are Frank L. Bosworth and Peter Myre, being first duly sworn, say the the appropriator and claimant named in the foregoing Notice of Appropriation; that they have read said Notice of Appropriation, and knows the contents thereof, and that all the matters and statements contained herein are true. Frank L. Bosworth Peter Myre  
Subscribed and sworn to before me this 3rd day of September, 1921

(R. W. Bailey)  
(Notarial Seal)  
(State of Montana)  
R. W. Bailey  
Notary Public in and for Flathead County, State of Montana.  
Residing at Somers, Montana.  
My Commission expires March 17, 1922.

Filed for record at the request of Peter Myre  
this 6th day of Sept. 1921, at 4:08 o'clock P. M.  
S. C. Bibee  
Recorder.  
By H. C. Hanson  
Deputy  
Reception No. 2157

B7/4



WATER RIGHT LOCATION  
D. 257 - Reservoir Stock Co., Boise

Transcribed from Flathead County Records, Book 129, Page 264. ✓

Notice of Appropriation of Water Right

STATE OF MONTANA, }  
County of Flathead. } ss.

Know All Men by These Presents, That the undersigned did on the 29 day of May 19 22, appropriate and claim, and do<sup>es</sup> by these presents appropriate, locate and claim

Two cubic feet per second of time legal measurement, of the waters of an unnamed stream in the County of Flathead, State of Montana, and did, on the above named date, mark the point of intended diversion by posting thereat a copy of this notice in a conspicuous place. The said water is claimed for Irrigation irrigation and other useful and beneficial purposes, and the place of intended use is Lot 30 of the Sunny Slope Orchard Tracts on the East Shore of Flathead Lake in sec. 16, T. 25 N. R. 19 W.

Said water is to be diverted and conveyed to said place by means of a dam and ditch said ditch to be Two feet wide on bottom Three feet wide on top, and One foot deep

That the stream from which said diversion is to be made is more particularly described as follows, to-wit: Water to be taken from the said stream at a point two hundred yards East from where it crosses the County Road and the East line of said section 16. The point of its Crossing of the said section line is 3060 feet South of the N. W. Cor. of said section 16

and measured from the said point of diversion as an initial point, the following well known and natural objects and permanent monuments are distant as follows, to-wit: N. W. Cor. of section 16 is West 200 yards and north 3060 feet. in a direction: is distant in a direction.

And the undersigned hereby claim a right of way over all unappropriated lands of the United States, through which said ditch shall pass, together with the right to repair and enlarge said ditch whenever and wherever the same may be necessary to convey the water hereby appropriated.

S. E. Bowman, KellsPELL,  
Appropriator and Claimant

STATE OF MONTANA, }  
County of Flathead, } ss.

S. E. Bowman, being first duly sworn, says:

That he is the the appropriator and claimant named in the foregoing Notice of Appropriation; that he has read said Notices of Appropriation, and knows the contents thereof, and that all the matters and statements contained herein are true. S. E. Bowman

Subscribed and sworn to before me this second day of June, 1922

(E. W. Schnell)  
(Notarial Seal)  
(State of Montana)

E. W. Schnell, the  
Notary Public in and for Flathead County, State of Montana.  
My commission expires July 29, 1923, residing at KellsPELL,

Filed for record at the request of this 3rd day of June

19 22, at 1:40 o'clock P. M.  
S. C. Bibee

Recorder.

Reception No. 1947

By W. T. Davin Deputy

Bill

LAKE COUNTY, MONTANA

Transcribed from Flathead County Records, Book 129, Page 263.

Notice of Appropriation of Water Right

STATE OF MONTANA, } ss.  
County of Flathead, }

Know All Men by These Presents, That the undersigned did on the 22d day of May 1922, appropriate and claim, and does by these presents appropriate, locate and claim one

foot cubic foot per second of time legal measurement, of the waters of Dayton Creek

in the County of Flathead, State of Montana, and did, on the above named date, mark the point of intended diversion by posting thereat a copy of this notice in a conspicuous place.

The said water is claimed for Domestic and irrigation and other useful and beneficial purposes, and the place of intended use is S. E. 1/4 of S. W. 1/4 of Sec. 20 Twp. 25 N. Rng. 21 W. E. M.

Said water is to be diverted and conveyed to said place by means of a dam and ditch said ditch to be one foot wide on bottom Three feet wide on top, and one foot deep

That the stream from which said diversion is to be made is more particularly described as follows, to-wit: Dayton Creek, Flathead County, Montana, which heads in the Blacktail range of mountains, and empties into Flathead Lake.

and measured from the said point of diversion as an initial point, the following well known and natural objects and permanent monuments are distant as follows, to-wit: Diversion is made on NW 1/4 of SW 1/4 of Sec. 20-Twp 25 N. Rng. 21 W. and is distant 1/2 mi. in a Northwesterly direction; from home of Oscar A. Baertsch is distant 20 feet in a southerly direction. from a Spring on Dewey Rogers land

And the undersigned hereby claim a right of way over all unappropriated lands of the United States, through which said ditch shall pass, together with the right to repair and enlarge said ditch whenever and wherever the same may be necessary to convey the water hereby appropriated.

Oscar A. Baertsch  
Appropriator and Claimant

STATE OF MONTANA, } ss.  
County of Flathead, }

Oscar A. Baertsch, being first duly sworn, says: That he is the appropriator and claimant named in the foregoing Notice of Appropriation; that he has read said Notice of Appropriation, and knows the contents thereof, and that all the matters and statements contained herein are true. Oscar A. Baertsch

Subscribed and sworn to before me this 31st day of May, 1922.

(M. T. Burns) My Commission expires Dec. 7, 1924. M. T. Burns Notary Public in and for Flathead County, State of Montana, residing at Dayton, Montana.

Filed for record at the request of this 1st day of June 1922, at 1:30 o'clock A. M.

S. C. Bibee Recorder.

Reception No. 1886

By W. T. Davin Deputy

WATER RIGHT LOCATION  
A-280 - Besant's Stock Co., Butte

Transcribed from Flathead County Records, Book 129, page 284. ✓

Notice of Appropriation of Water Right

STATE OF MONTANA, } ss.  
County of Flathead.

Know All Men by These Presents, That the undersigned did on the 22 day of August 1916, appropriate and claim, and do by these presents appropriate, locate and claim

Ten(10) cubic feet per second of time legal measurement, of the waters of Laugh A Way Creek

in the County of Flathead, State of Montana, and did, on the above named date, mark the point of intended diversion by posting thereat a copy of this notice in a conspicuous place.

The said water is claimed for Power irrigation and other useful and beneficial purposes, and the place of intended use is on Lot Four Block five of Festou Villa Site, East Shore Flathead Lake on Lot 1 B 8 Lot 5 B 6 Lot 6 B 6 Lot 1 B 5 of Festou Villa Site

Said water is to be diverted and conveyed to said place by means of a dam and ditch or pipe or flume said ditch to be 4 feet wide on bottom 4 feet wide on top, and 2 feet deep

That the stream from which said diversion is to be made is more particularly described as follows, to-wit: Laugh A Way Creek Rising in The Mission Range of Mountains Flowing Through Sections 25 and 34 in township 24 North Range 19 W Flows in westerly direction and empties into the Flathead Lake

and measured from the said point of diversion as an initial point, the following well known and natural objects and permanent monuments are distant as follows to-wit: East End of Lot Four in Block five in Festou Villa Sec. 25 is distant 1020 Ft. in an Eastly Direction Township Lines between Tps 23 W and 24 N. R. 19 W. M. is distant 2000 Feet in a Southerly direction.

And the undersigned hereby claim a right of way over all unappropriated lands of the United States, through which said ditch shall pass, together with the right to repair and enlarge said ditch whenever and wherever the same may be necessary to convey the water hereby appropriated.

Mrs. Rose Donahue

Appropriator and Claimant

STATE OF MONTANA, } ss.  
County of Flathead.

Mrs. Rose Donahue

, being first duly sworn, says:

That he is the the appropriator and claimant named in the foregoing Notice of Appropriation; that he has read said Notices of Appropriation, and knows the contents thereof, and that all the matters and statements contained herein are true. Mrs. Rose Donahue

Subscribed and sworn to before me this 22 day of August A. D. 1916

(Frank C. Bailey)  
(United States Commissioner)  
(District of Montana)

F. C. Bailey U. S. Commissioner  
Notary Public in and for Flathead County, State of Montana.

Filed for record at the request of this 26 day of March

1923 . at 9:00 o'clock A. M.

A. J. Shaw

Recorder.

Reception No. 942

By O. F. Voss

Deputy

Br/Lt

Transcribed from Flathead County Records, Book 129, Page 256.

Notice of Appropriation of Water Right

STATE OF MONTANA, } ss.  
County of Flathead.

Know All Men by These Presents, That the undersigned did on the 26th day of  
JUNE 1922, appropriate and claim, and do so by these presents appropriate, locate and claim 2 1/2

cubic feet per second of time legal measurement, of the waters of Roman Creek  
in the County of Flathead, State of Montana, and did,  
on the above named date, mark the point of intended diversion by posting thereat a copy of this notice in a conspicuous place.  
The said water is claimed for irrigation and other useful and  
beneficial purposes, and the place of intended use is on Lots 1 and 2, Section 32, Township 26 North,  
Range 21 West



Said water is to be diverted and conveyed to said place by means of a dam and ditch  
said ditch to be 4 feet wide on bottom 5 feet wide on top, and 12 inches  
deep

That the stream from which said diversion is to be made is more particularly described as follows, to-wit:  
Said Roman Creek is the outlet of Lake Roman, and flows in a southeasterly direction  
and empties into Dayton Creek.

and measured from the said point of diversion as an initial point, the following well known and natural objects and permanent  
monuments are distant as follows, to-wit: M. B. Scott residence  
is distant 40 rods in a Northwesterly direction:  
and County Road is distant 40 rods  
in a northwesterly direction.

And the undersigned hereby claim a right of way over all unappropriated lands of the United States, through  
which said ditch shall pass, together with the right to repair and enlarge said ditch whenever and wherever the same  
may be necessary to convey the water hereby appropriated.

E. B. Scott  
Appropriator and Claimant

STATE OF MONTANA, } ss.  
County of Flathead,

That he is E. B. Scott, being first duly sworn, says:  
the the appropriator and claimant named in  
the foregoing Notice of Appropriation; that he has read said Notices of Appropriation, and knows the contents  
thereof, and that all the matters and statements contained herein are true. E. B. Scott

Subscribed and sworn to before me this 26th day of June, 1922.

(Seal of Flathead County)  
(State of Montana)

S. C. Bibee  
Notary Public in and for Flathead County, State of Montana.  
County Clerk & Recorder

Filed for record at the request of  
this 26 day of June 1922, at 9:20 o'clock A. M.

S. C. Bibee  
Recorder.

Reception No. 2248 By W. T. Levin  
Deputy

37/2

WATER RIGHT LOCATION

D. 251-Bessette Stock Co., Butte

Transcribed from Flathead County Records, Book 129, Page 286. ✓

Notice of Appropriation of Water Right

STATE OF MONTANA, } ss.  
County of Flathead.

Know All Men by These Presents, That the undersigned did on the 8th day of MAY 1923, appropriate and claim, and do so by these presents appropriate, locate and claim

0.5 cubic feet per second of time legal measurement, of the waters of Grandview Drainage Flume in the County of Flathead, State of Montana, and did, on the above named date, mark the point of intended diversion by posting thereat a copy of this notice in a conspicuous place. The said water is claimed for irrigation and other useful and beneficial purposes, and the place of intended use is Lot 6, Sec. 4, T 22 N. R. 20 W. A. N.

Said water is to be diverted and conveyed to said place by means of a dam and ditch hydraulic ram and pipe said ditch to be feet wide on bottom feet wide on top, and feet deep

That the stream from which said diversion is to be made is more particularly described as follows, to-wit: Origin of supply is seepage waters collected in Grandview Addition to the City of Poleon, Montana, - and carried in a timber flume, in a westerly direction, through Grandview, Elevation, Central and Lewis additions, thence north through a portion of the N. W. 1/4 of Sec. 9, and through Lot 6, to the Flathead River.

and measured from the said point of diversion as an initial point, the following well known and natural objects and permanent monuments are distant as follows, to-wit: The S. E. cor. Lot 6, Sec. 4, T. 22 N. R. 20 W is distant 506 feet N 88° 46' E. direction: is distant -

And the undersigned hereby claim a right of way over all unappropriated lands of the United States, through which said ditch shall pass, together with the right to repair and enlarge said ditch whenever and wherever the same may be necessary to convey the water hereby appropriated.

T. Alexander  
Appropriator and Claimant

STATE OF MONTANA, } ss.  
County of Flathead,

T. Alexander, being first duly sworn, says:

That he is the the appropriator and claimant named in the foregoing Notice of Appropriation; that he has read said Notices of Appropriation, and knows the contents thereof, and that all the matters and statements contained herein are true. T. Alexander

Subscribed and sworn to before me this 14th day of May, 1923

(State of Montana)  
(Notarial Seal)  
(A. J. Lowary)

A. J. Lowary  
Notary Public in and for Flathead County, State of Montana.  
Notary Public for State of Montana.

Residing at Poleon, Montana.  
My Commission expires Sept. 20, 1925

Filed for record at the request of A. J. Lowary this 15th day of May 1923 at 10:20 o'clock A. M.

A. J. Shaw  
Recorder. By

Reception No. 1686 By Deputy

WATER RIGHT LOCATION

Transcribed from Flathead County Records, Book 129, Page 285. ✓

Notice of Appropriation of Water Right

STATE OF MONTANA, } ss.  
County of Flathead, }

**Know All Men by These Presents,** That the undersigned did on the 10th day of April 19 23, appropriate and claim, and do by these presents appropriate, locate and claim ~~Three~~ cubic feet per second of time legal measurement, of the waters of a certain spring in the County of Flathead, State of Montana, and did on the above named date, mark the point of intended diversion by posting thereat a copy of this notice in a conspicuous place. The said water is claimed for domestic irrigation and other useful and beneficial purposes, and the place of intended use is upon Lot 14 of Flathead Lakeshore Tracts, being in Lot Four of Section 8, Township 25 Range 19 West N. M.

Said water is to be diverted and conveyed to said place by means of a ~~dam and~~ ditch said ditch to be one feet wide on bottom one feet wide on top, and one foot deep spring

That the ~~stream~~ from which said diversion is to be made is more particularly described as follows, to-wit: Said spring being 165 feet north and 650 feet east of the Northeast corner of Lot fourteen of Flathead Lakeshore Tracts and being at or near the line between Lots 26 and 27 of above described tracts.

and measured from the said point of diversion as an initial point, the following well known and natural objects and permanent monuments are distant as follows, to-wit: Said spring flows from under an earth embankment about ~~westly~~ westly feet high in a direction; is distant in a direction.

And the undersigned hereby claim<sup>s</sup> a right of way over all unappropriated lands of the United States, through which said ditch shall pass, together with the right to repair and enlarge said ditch whenever and wherever the same may be necessary to convey the water hereby appropriated.

Agnes D. Rasmussen  
Appropriator and Claimant

STATE OF MONTANA, } ss.  
County of Flathead, }

Agnes D. Rasmussen, being first duly sworn, says:

That he is the the appropriator and claimant named in the foregoing Notice of Appropriation; that he has read said Notices of Appropriation, and knows the contents thereof, and that all the matters and statements contained herein are true. Agnes D. Rasmussen

Subscribed and sworn to before me this 10th day of April, 1923

(Seal of Flathead County)  
(State of Montana)

A. J. Shaw, County Clerk

Notary Public in and for Flathead County, State of Montana  
107 Flathead Co., State of Montana.

Filed for record at the request of Agnes D. Rasmussen  
this 10 day of April 19 23, at 4 o'clock p M.

A. J. Shaw  
Recorder.

Reception No. 1154

By \_\_\_\_\_ Deputy

By/iz

WATER RIGHT LOCATION  
D. 267 - Bennett Stock Co. Date

Transcribed from Flathead County Records, Book 129, Page 290.

Notice of Appropriation of Water Right

STATE OF MONTANA, }  
County of Flathead, } ss.

Know All Men by These Presents, That the undersigned did on the 27 day of June 1925, appropriate and claim, and do by these presents appropriate, locate and claim

cubic feet per second of time legal measurement, of the waters of Bond Creek in the County of Flathead, State of Montana, and did, on the above named date, mark the point of intended diversion by posting thereat a copy of this notice in a conspicuous place. The said water is claimed for Domestic irrigation and other useful and beneficial purposes, and the place of intended use is Sec. 13 S. W. 1/4 T. 25 R 18

Said water is to be diverted and conveyed to said place by means of a dam and ditch said ditch to be 2 feet wide on bottom 4 feet wide on top, and 2 feet deep

That the stream from which said diversion is to be made is more particularly described as follows, to-wit: A Large Mountain Stream crossing the main Highway and emptying in to Spring Creek

and measured from the said point of diversion as an initial point, the following well known and natural objects and permanent monuments are distant as follows, to-wit: 80 Rods W. from the S. E. Cor. of Sec. 13 S. W. 1/4 T. 25 is distant 200 ft. in a North Westerly direction. is distant

And the undersigned hereby claim a right of way over all unappropriated lands of the United States, through which said ditch shall pass, together with the right to repair and enlarge said ditch whenever and wherever the same may be necessary to convey the water hereby appropriated.

James H. Moore  
Appropriator and Claimant

STATE OF MONTANA, }  
County of Flathead, } ss.

That he is James H. Moore, being first duly sworn, says: the the appropriator and claimant named in the foregoing Notice of Appropriation; that he has read said Notices of Appropriation, and knows the contents thereof, and that all the matters and statements contained herein are true. James H. Moore

Subscribed and sworn to before me this 27 day of June, 1925

(Mabel Bond)  
(Notarial Seal)  
(State of Montana)  
Mabel Bond  
Notary Public in and for Flathead County, State of Montana.  
My commission expires July 15-1925

Filed for record at the request of this 29 day of June 1925, at 9:04 o'clock A. M.

A. J. Shaw  
Recorder.

Reception No. 2295

By O. P. Vorse  
Deputy

B-11

WATER RIGHT LOCATION

Transcribed from Flathead County records, Book 129, Page 287. ✓

Swan Lake

Notice of Appropriation of Water Right

STATE OF MONTANA, } ss.  
County of Flathead.

Know All Men by These Presents, That the undersigned did on the 7th day of May 19 23, appropriate and claim, and do by these presents appropriate, locate and claim

3 cubic feet per second of time legal measurement, of the waters of Hall Creek, a Mountain Stream in the County of Flathead, State of Montana, and did on the above named date, mark the point of intended diversion by posting thereat a copy of this notice in a conspicuous place. The said water is claimed for Domestic and Irrigation and other useful and beneficial purposes, and the place of intended use is Residence of Jerry Richards Sec. 11-T-25-R- 18

Said water is to be diverted and conveyed to said place by means of a ~~dam~~ ditch said ditch to be 1 feet wide on bottom 2 feet wide on top, and 2 feet deep

That the stream from which said diversion is to be made is more particularly described as follows, to-wit: A Large Mountain stream with head-waters in Swan Range, running in a South-westerly direction crossing Sec. 11-T. 25 R. 18 and the Main Highway and Emptying in to Swan Lake

and measured from the said point of diversion as an initial point, the following well known and natural objects and permanent monuments are distant as follows, to-wit: From the North Boundary of sec 11-T-25 R-18 is distant 500 feet in a In a Westarly direction; is distant — direction.

And the undersigned hereby claim a right of way over all unappropriated lands of the United States, through which said ditch shall pass, together with the right to repair and enlarge said ditch whenever and wherever the same may be necessary to convey the water hereby appropriated.

Jerry Richards  
Appropriator and Claimant

STATE OF MONTANA, } ss.  
County of Flathead,

Jerry Richards, being first duly sworn, says: the the appropriator and claimant named in read said Notices of Appropriation, and knows the contents thereof, and that all the matters and statements contained herein are true. Notary Public in and for Flathead County, State of Montana. My commission expires July 16-1925

That he is the foregoing Notice of Appropriation: that he has subscribed and sworn to before me this 7th day of May 19 23 (Notarial Seal) (State of Montana)

Filed for record at the request of Jerry Richards this 17 day of May 19 23, at 5:45 o'clock A. M. A. J. Shaw Recorder. Reception No. 1705 By Deputy

B-7/24



WATER RIGHT LOCATION  
D-257-Bessie Stark Co., Butte

Notice of Appropriation of Water Right

STATE OF MONTANA, } ss.  
County of Flathead,

**Know All Men by These Presents,** That the undersigned did on the \_\_\_\_\_ day of \_\_\_\_\_ 19\_\_\_\_, appropriate and claim, and do \_\_\_\_\_ by these presents appropriate, locate and claim

cubic feet per second of time legal measurement, of the waters of \_\_\_\_\_ in the County of Flathead, State of Montana, and did, on the above named date, mark the point of intended diversion by posting thereat a copy of this notice in a conspicuous place. The said water is claimed for \_\_\_\_\_ irrigation and other useful and beneficial purposes, and the place of intended use is \_\_\_\_\_

Said water is to be diverted and conveyed to said place by means of a dam and ditch said ditch to be \_\_\_\_\_ feet wide on bottom \_\_\_\_\_ feet wide on top, and \_\_\_\_\_ feet deep

That the stream from which said diversion is to be made is more particularly described as follows, to-wit:

and measured from the said point of diversion as an initial point, the following well known and natural objects and permanent monuments are distant as follows, to-wit: \_\_\_\_\_ is distant \_\_\_\_\_ in a \_\_\_\_\_ direction; \_\_\_\_\_ in a \_\_\_\_\_ direction.

And the undersigned hereby claim \_\_\_\_\_ a right of way over all unappropriated lands of the United States, through which said ditch \_\_\_\_\_ shall pass, together with the right to repair and enlarge said ditch \_\_\_\_\_ whenever and wherever the same may be necessary to convey the water hereby appropriated.

\_\_\_\_\_  
Appropriator and Claimant

STATE OF MONTANA, } ss.  
County of Flathead,

That he is \_\_\_\_\_, being first duly sworn, says: \_\_\_\_\_ the appropriator and claimant named in the foregoing Notice of Appropriation; that he has read said Notice of Appropriation, and knows the contents thereof, and that all the matters and statements contained herein are true.

Subscribed and sworn to before me this \_\_\_\_\_ day of \_\_\_\_\_, 19\_\_\_\_

\_\_\_\_\_  
Notary Public in and for Flathead County, State of Montana.

Filed for record at the request of \_\_\_\_\_ this \_\_\_\_\_ day of \_\_\_\_\_ 19\_\_\_\_, at \_\_\_\_\_ o'clock \_\_\_\_\_ M.

Reception No. \_\_\_\_\_

By \_\_\_\_\_ Recorder.  
Deputy

WATER RIGHT LOCATION

Transcribed from Flathead County Records, Book 129, Page 293.

Notice of Appropriation of Water Right

STATE OF MONTANA, } ss.  
County of Flathead, }

Know All Men by These Presents, That the undersigned did on the 3<sup>rd</sup> day of August, 1925, appropriate and claim, and do by these presents appropriate, locate and claim

One cubic feet per second of time legal measurement, of the waters of unnamed creek in the County of Flathead, State of Montana, and did, on the above named date, mark the point of intended diversion by posting thereat a copy of this notice in a conspicuous place. The said water is claimed for domestic irrigation and other useful and beneficial purposes, and the place of intended use is on E2 NE4 of Section 14, and W2 NW4 of section 13, Township 25 North Range 18 West N. M.

Said water is to be diverted and conveyed to said place by means of a dam and ditch said ditch to be one feet wide on bottom 1 1/2 feet wide on top, and one feet deep

That the stream from which said diversion is to be made is more particularly described as follows, to-wit: Said stream rises in the mountains, is fed by springs and flows thru section 13 and 14, Township 25 N. Range 18 and empties into Swan Lake

and measured from the said point of diversion as an initial point, the following well known and natural objects and permanent monuments are distant as follows, to-wit: Such diversion to be made at or near the Northwest corner of Leonard Grndorf's fence, which point is about one quarter mile from east line of locators' property. direction: is distant in a direction.

And the undersigned hereby claim a right of way over all unappropriated lands of the United States, through which said ditch shall pass, together with the right to repair and enlarge said ditch whenever and wherever the same may be necessary to convey the water hereby appropriated.

Milton Fenby  
Appropriator and Claimant

STATE OF MONTANA, } ss.  
County of Flathead, }

That he is Milton Fenby, being first duly sworn, says: the the appropriator and claimant named in the foregoing Notice of Appropriation: that he has read said Notices of Appropriation, and knows the contents thereof, and that all the matters and statements contained herein are true. Milton Fenby  
Subscribed and sworn to before me this 4th day of August, 1925

(Seal of Flathead County)  
(State of Montana)  
A. J. Shaw County Clerk  
Notary Public in and for Flathead County, State of Montana.

Filed for record at the request of Milton Fenby  
this 4th day of August, 1925, at 3:10 o'clock P. M.

A. J. Shaw  
Recorder.

Reception No. 2365.

By Deputy

B7/Lt

D-236-Beattie Stock Co. Bill

Transcribed from Flathead County Records, Water Rights, Book 129, Page 321. ✓

## NOTICE OF APPROPRIATION.

State of Montana )  
 ) ss.  
 County of Flathead )

To all whom these Presents may concern:

Be it known, That Philip F. Sprecher of Sec 29, Twp 23, Range 22 West N. M. in said County and State, do hereby publish and declare as a legal notice to all the world, as follows, to-wit:

I. That he did on December 14, 1911 appropriate and now has a legal right to the use, possession and control of and claim all the waters, or 40 miner inches (being one cubic feet per second of time) of the waters of 4 certain springs situate on the SE $\frac{1}{4}$  of NW $\frac{1}{4}$  of said section 29 Twp. 23, Range 22 W. M. M. described as follows: in said County and State, for irrigating and other purposes.

II. That the purpose for which said water is claimed, and the place of intended use is for irrigation, domestic purposes on the NW $\frac{1}{4}$  of Sec. 29, Twp. 23, Range 22 W. Montana Meridian in Flathead County, Montana. No. 1 located about 75 yds. in a southeasterly direction from a certain spring, walled with stone and fenced and claimed by one Wm. Irvine, No. 2 about 30 yds in a southerly direction from No. 1; No. 3 about 15 yds. southerly from No. 2 No. 4 about 23 yds. southerly from No. 3 and also all the waters which over flows from said spring claimed by Wm. Irvine and all the waters of the stream resultant from the flow of all springs above mentioned.

III. That the means of diversion, with size of flume, ditch, pipe or aqueduct by which he intend to divert the said water is as follows: A ditch 12 inches by 16 inches inches in size, which carries and conducts 40 inches of water from said stream which said ditch diverts the water from said stream at a point upon its right bank, and runs thence over and upon lands of the appropriator in said Sec. 29, it is also the intention of appropriator to elevate a portion of said water by means of a hydraulic ram or pumps to his dwelling and other buildings, the surplus water to flow thence over and upon said land.

IV. That he appropriated and took said water on the 14th day of December A. D. 1911 by means of said ditch.

V. That the name of the appropriator of said water is Philip F. Sprecher.

VI. That he also hereby claims said ditch and the right of way therefor, and for said water by it conveyed, or to be conveyed from said point of appropriation to said land or point of final discharge, and also the right of location upon any lands of any dams, flumes, reservoirs, constructed or to be constructed by him in appropriating, and in using said water.

VII. That he also claims the right to keep in repair and enlarge said means of water appropriation at any time, and the right to dispose of said right, water, ditch or said appurtenances in part or whole, at any time.

Claiming the same, all and singular, under any and all laws National and State, and all rulings and decisions thereunder, in the matter of water rights.

Together with all and singular, the hereditaments and appurtenances thereunto belonging and appertaining, or to accrue to the same.

Witness my hand at Big Arm, Montana, this 23rd day of December, 1913.

Philip F. Sprecher

State of Montana )  
 ) ss.  
 County of Flathead )

Philip F. Sprecher having first been duly sworn, deposes and say that he is of

lawful age and he is the appropriator and claimant of the water and water right mentioned in the foregoing notice of appropriation and claim and the person whose name is subscribed thereto as the appropriator and claimant that he knows the contents of said foregoing notice and that the matters and things therein stated are true.

Philip F. Sprecher

Subscribed and sworn to before me, this 23rd day of December 1911.

(Harry M. Ruda)

Harry M. Ruda,

(Notary Public)

Notary Public, Flathead County, Montana.

(Flathead County, Mont.)

My commission expires April 4, 1914.

Recorded at request of P. F. Sprecher this 26th day of Dec. 1911 at 8-55 o'clock A. M.

By

Fred S. Perry, County Recorder. No 4582.

=====

Transcribed from Flathead County Records, Water Rights, Book 129, Page 322.

Notice of Appropriation.

State of Montana }  
                  } as  
County of Flathead)

To all whom these Presents may concern:

Be it known, That Henry Fisher of Helena, Montana, and Max Lauterbach of Dillon Montana, in said State, do hereby publish and declare, as a legal notice to all the world, as follows, to-wit:

I. That they did on May 24, 1912, appropriate and now have a legal right to the use, possession and control of and claim of 300 miner's inches (being 7.5 cubic feet per second of time) of the waters of North Branch of Johnson Creek in said County and State, for irrigating and other purposes.

II. That the purpose for which said water is claimed, and the place of intended use in in T. 26 N. R. 19 W. on the S $\frac{1}{2}$  of the NE $\frac{1}{4}$ , SE $\frac{1}{4}$  of the NW $\frac{1}{4}$ , E $\frac{1}{2}$  of the SE $\frac{1}{4}$  all of sec. 18, and the E $\frac{1}{2}$  of the NE $\frac{1}{4}$  of sec. 19.

III. That the means of diversion, with size of flume, ditch, pipe or aqueduct by which they intend to divert the said water is as follows: A ditch 36 inches by 24 inches in size which carries and conducts 300 inches of water from said point of diversion which said ditch diverts the water from said stream at a point upon its North bank, and runs thence Northwesterly over and upon said land. The corner to secs. 7, 8, 17 and 18, T. 26 N. R. 18 W. bears N. 57° 40' W. 125 ft. thence north 1026.6 ft. to said section corner.

IV. That they appropriated and took said water on the 24th day of May A. D. 1912, by means of said ditch.

V. That the names of the appropriators of said water are Henry Fisher and Max Lauterbach.

VI. That they also hereby claim said ditch and the right of way therefor, and for said water by it conveyed, or to be conveyed from said point of appropriation to said land or point of final discharge, and also the right of location upon any lands of any dams, flumes, reservoirs, constructed or to be constructed by them, in appropriating and using said water.

VII. That they also claim the right to keep in repair and enlarge said means of water appropriation at any time, and the right to dispose of said right, water, ditch or said appurtenances in part or whole at any time.

Claiming the same, all and singular, under any and all laws National and State, and the Court rulings and decisions thereunder, in the matter of water rights.

Together with all and singular, the hereditaments and appurtenances thereto belonging and appertaining or to accrue to the same.

Witness their hand at Bigfork, Montana, this 26th day of May 1912. Henry Fisher  
Max Lauterbach

In and to the State of Montana

State of Montana }  
County of Flathead } ss.

Henry Fisher having first been duly sworn, deposes and say that he is of lawful age and one of the appropriators and claimants of the order and water right mentioned in the foregoing notice of appropriation and claim and the persons whose names subscribed thereto as the appropriators and claimants, that he knows the contents of said foregoing notice and that the matters and things therein stated are true.

Henry Fisher

Subscribed and sworn to before me, this 28th day of May 1912.

Alfred H. West,

(Alfred H. West)  
(Notarial Seal)  
(State of Montana)

Notary Public for the State of Montana.  
Residing at Bigfork, Flathead Co. Montana.  
My commission expires June 21st, 1912.

Recorded this 5th day of June 1912 at 9-05 o'clock A. M.

Fred S. Ferry, County Recorder. By J. R. Sausser, Deputy, No. 2026-

#####

Transcribed from Flathead County Records, Water Rights, Book 129, Page 325. ✓

Notice of Appropriation.

State of Montana }  
County of Flathead } ss.

To all whom these Presents may concern:

Be it known, That Henry Fisher of Helena, Montana, in said County and State, do hereby publish and declare, as a legal notice to all the world, as follows, to-wit:

I. That he has a legal right to the use, possession and control of and claim 250 inches of the waters of School Meadow Creek in said County and State, for irrigating and other purposes.

II. That the purpose for which said water is claimed, and the place of intended use is the E $\frac{1}{2}$  of the NW $\frac{1}{4}$  & the N $\frac{1}{2}$  of the SW $\frac{1}{4}$  of Sec. 1, T. 26 N. R. 19, W. the SW $\frac{1}{4}$  of Sec. 36, T. 26, N. R. 19 W. the E $\frac{1}{2}$  of the SW $\frac{1}{4}$  & the S $\frac{1}{2}$  of the NW $\frac{1}{4}$  the S $\frac{1}{2}$  of the NE $\frac{1}{4}$  of Sec. 12 T. 26 N. R. 18 W.

III. That the means of diversion, with size of flume, ditch, pipe or aqueduct by which he intend to divert the said water is as follows: A ditch 36 inches by 18 inches in size, which carries and conducts 250 inches of water from said creek which said ditch diverts the water from said stream at a point upon its south bank, and runs thence south west starting at the E $\frac{1}{2}$  corner of Sec. 36, T. 26 N. R. 19 W. thence due S. 990 feet thence in a eastern direction up said creek 17.50 ft. to a point where this notice is posted, thence over and upon said land ( or mining claim).

IV. That he appropriated and took said water on the 18th day of Sept. A. D. 1912, by means of said....

V. That the name of the appropriator of said water is Henry Fisher.

VI. That he also hereby claim said ditch and the right of way therefor, and for said water by it conveyed, or to be conveyed from said point of appropriation to said land or point of final discharge, and also the right of location upon any lands of any dams, flumes, reservoirs, constructed or to be constructed, by... in appropriating, and in using said water.

VII. That he also claim the right to keep in repair and to enlarge said means of water appropriation at any time, and the right to dispose of said right, water, ditch or said appurtenances in part or whole, at any time.

B7/a

Claiming the same, all and singular, under any and all laws National and State, and Court rulings and decisions thereunder, in the matter of water rights.

Together with all and singular, the hereditaments and appurtenances thereunto belonging and appertaining, or to accrue to the same.

Witness...hand at...Montana, this 18th day of Sept. 1918.

Henry Fisher.

State of Montana )  
 )ss.  
County of Lewis & Clark)

Henry Fisher having first been duly sworn, depose and say that he is of lawful age and the appropriator and claimant of the water and water right mentioned in the foregoing notice of appropriation and claim and the person whose name is subscribed thereto as the appropriator and claimant, that he knows the contents of said foregoing notice and that the matters and things therein stated are true.

Henry Fisher.

Subscribed and sworn to before me, this 18th day of November 1918.

E. W. Prosser,

( E. W. Prosser )

Notary Public for the State of Montana.

(Notarial Seal)

Residing at Helena, Mont.

(State of Montana)

My Commission expires Sept. 15, 1914.

recorded this 26th day of November 1918 at 9-05 o'clock A. M.

Fred B. Perry, County Recorder. By C. J. Merrill, Deputy. No. 4179-

#####

Transcribed from Flathead County Records, Water Rights, Book 129, Page 526. ✓

Notice of Appropriation.

State of Montana )  
 )ss.  
County of Flathead)

To all whom these Presents may concern:

Be it known, That Henry Fisher of... in said County and State, do hereby publish and declare, as a legal notice to all the world, as follows, to-wit:

I. That he did on Sep. 18th 1918, appropriate and now has a legal right to the use, possession and control of and claim 50 minor's inches (being 1 1/2 cubic feet per second of time) of the waters of the middle fork of the School Meadow Creek in said County and State, for irrigating and other purposes.

II. That the purpose for which said water is claimed and the place of intended use is the SE 1/4 of the NW 1/4 & the NE 1/4 of the SW 1/4 of Sec. 1 T. 26 N. R. 19 W. the SW 1/4 of Sec. 36, T. 26 N. R. 19 W., the SE 1/4 of the SW 1/4 & the SE 1/4 of the NW 1/4 the SE 1/4 of the NE 1/4 of Sec. 12, T. 26 N. R. 18 W..

III. That the means of diversion, with size of flume, ditch, pipe or aqueduct by which he intend to divert the said water is as follows: A ditch 36 inches by 12 inches in size which carries and conducts 50 inches of water from said creek which said ditch diverts the water from said stream at a point upon its south bank, and runs thence southwest, starting at the SE corner of Sec. 36 T. 26 N. R. 19 W. & the NE corner of Sec. 1 T. 26 N. R. 18 W. thence due east 795 ft. thence due south 300 ft. to a point where this notice is posted., thence over and upon said land (or mining claim).

IV. That he appropriated and took said water on the 18 day of Sept. A.D. 1918, by means of said.

V. That the name of the appropriator of said water is Henry Fisher.

VI. That he also hereby claim said ditch and the right of way therefor, and for said

D. 216 - Besette-Stark Co., Butte

water by it conveyed, or to be conveyed, from said point of appropriation to said land or point of final discharge, and also the right of location upon any lands of any dams, flumes, reservoirs, constructed or to be constructed, by ... in appropriating and in using said water.

VII. That he also claim the right to keep in repair and enlarge said means of water appropriation at any time, and the right to dispose of said right, water, ditch or said appurtenances in part or whole, at any time.

Claiming the same, all and singular, under any and all laws National and State, and Court rulings and decisions thereunder, in the matter of water rights.

Together with all and singular, the hereditaments and appurtenances therunto belonging and appertaining, or to accrue to the same.

Witness...hand at ...Montana, this 18th day of Sept. 1912.

Henry Fisher.

State of Montana. )  
                          )ss  
County of Lewis & Clark)

Henry Fisher having first been duly sworn, depose and say that he is of lawful age and the appropriator and claimant of the order and water right mentioned in the foregoing notice of appropriation and claim and the person whose name is subscribed thereto as the appropriator and claimant that he knows the contents of said foregoing notice and that the matters and things therein stated are true.

Henry Fisher

Subscribed and sworn to before me, this 18th day of November, 1912.

E. W. Prosser

( E. W. Prosser )  
(Notarial Seal)  
(State of Montana)

Notary Public for the State of Montana.  
Residing at Helena.  
My commission expires Sept. 16, 1914.

Recorded this 26th day of November 1912 at 9-10 o'clock A. M.

Fred S. Perry, County recorder. By C. J. Merrill, Deputy. No. 4160-

#####

Transcribed from Flathead County Records, Water Rights, Book 129, Page 327. ✓

Approved by Director Nov. 21, 1912.

Notice of Appropriation of Water.

United States of America )  
State of Montana )ss  
County of Flathead )

To all whom these Presents may concern: Be it known that the United States of America, pursuant to the provisions of the act of June 17, 1902(32 Stat. 388) and under and by virtue of an act of the Legislative Assembly of the State of Montana, entitled: "An act authorizing the Government of the United States to appropriate the water of the streams in the State of Montana, subject to certain restrictions", approved February 27, 1905, acting by and through .....thereunto duly authorized by the Secretary of the Interior of the said United States in that behalf, does hereby publish and declare as a legal notice to all the world as follows, to-wit:

1. That the said United States has a legal right to the use, possession and control of, and claims 100,000 cubic feet per second of time of the waters of Flathead River.
2. That the purposes for which said water is claimed are for irrigation, domestic use and power purposes, and the place of intended use is to irrigate and use said water upon 50,000 acres of land, described as follows, to-wit:

## LAKE COUNTY, MONTANA

Sec. 2 to 11, 14 to 23, 26 to 30 in T. 21 N. R. 20 W./1 to 6, 8 to 11, 13 to 17, 20 to 26, in T. 21 N. R. 21 W./1 to 11, 15 to 17 and sec. 21, T. 20 N. R. 21 W./1 to 13, T. 20 N. R. 22 W./sec. 26 T. 21 N. R. 22 W./4 to 9, 16 to 19, T. 22 N. R. 19 W./1 to 6, 8 to 13, 19, 29 to 32, T. 22 N. R. 20 W./14, 22 to 26, T. 22 N. R. 21 W./16, 19 to 21, 28 to 32, 35 to 36, T. 23 N. R. 20 W./also for domestic use in connection with the said land, and for developing power for pumping and other purposes at the point of diversion, and along the irrigating ditches and water conduits to be constructed in connection therewith.

3. That the means of diversion, with size of flume, ditch, pipe or aqueduct by which it is intended to divert said waters is as follows: A storage and power dam, where this notice is posted, a tunnel 12 by 12 ft. leading from dam to power house, also such other dams, tunnels as to fully utilize the water claimed; pumping plants at the Big Rock Rapids and other suitable points, pipe lines, flumes, reservoirs and canal systems to elevate, convey, store and distribute the water to the lands described and such other transmission lines, hydraulic and electrical apparatus as will fully develop all the power available and convey it to suitable points for pumping and other purposes, which will carry and conduct.....cubic feet of water per second of time from said .....which said .....will divert the water from said stream at point upon its left bank, N 64° 05' E. 745 from SE corner of the SW  $\frac{1}{4}$  SW  $\frac{1}{4}$  Sec. 12 T. 22 N. R. 21 W. M. P. M. and run thence.....thence over and upon said lands.

4. That the said United States appropriated said water on the 15 day of February, A. D. 1915, and on that day caused a notice of appropriation to be posted in a conspicuous place at the point of diversion hereinbefore described, which said notice stated, among other things:

- A. Number of cubic feet of water per second claimed as herein set forth.
- B. The purpose for which the water was claimed and the place of intended use, as hereinbefore described;
- C. The means of diversion, as herein set forth;
- D. The date of appropriation, to-wit: the date on which the said notice was posted.
- E. The name of the appropriator as herein set forth.
5. That the name of the appropriator of the said water is the United States of America.
6. That the said United States also hereby claims said ditch and the right of way therefor and for said water by it conveyed, or to be conveyed, from said point of diversion and appropriation to said land or point of final discharge, and also the right of location upon any lands of any dams, flumes, and reservoirs constructed or to be constructed by the said United States in appropriating and using said water.

7. That the said United States also claims the right to keep in repair and to enlarge said means of water appropriation at any time and to change the point of diversion and the right to dispose of said right, water ditch or said appurtenances in part or whole, at any time.

Claiming the same all and singular under any and all laws, national and state, and in accordance with the rulings and decisions thereunder in the matter of water rights.

Together with all and singular the hereditaments and appurtenances thereto belonging and appertaining, or to accrue to the same.

United States of America.

By E. H. Savage, its agent in that behalf and thereunto duly authorized by the Secretary of the Interior of the said United States.



D. W. Parsons Book Co. Print

State of Montana )  
                  ) ss  
County of Flathead)

F. LeRoy Cooper, having been first duly sworn deposes and says that he is a citizen of the United States and over the age of twenty one years: that on the 15th day of February A. D. 1913, in the course of his employment by the United States he posted the above notice at the place named therein at the point described as the point of diversion and that the matters and facts contained in said notice are true.

F. LeRoy Cooper

Subscribed and sworn to before me this 15th day of February 1913. My commission expires Dec. 31, 1914.

F. C. Bailey,

Justice of the Peace in and for the State of Montana, residing at Polson, Mont.

(Seal)

State of Montana )  
                  ) ss  
County of Lewis and Clark)

E. N. Savage, having been first duly sworn, deposes and says that he is a citizen of the United States over the age of twenty one years: that on February 15, 1913, he was and is now an employee of the United States, being Supervising Engineer in charge of the work of the United States in the State of Montana, under the act of June 17, 1902, (32 Stat. 388) that he knows the contents of the foregoing notice, and that the matters and facts contained therein are true:

That he caused said notice to be posted on behalf of the United States at the place named therein, and that said notice was so posted as he verily believes.

E. N. Savage

Subscribed and sworn to before me this 24th day of February 1913. My commission expires June 15th, 1913.

(W. H. Dickinson)

W. H. Dickinson, Notary Public in and for the State of Montana. Residing at Helena, Mont.

(Notarial Seal) (Seal)  
(State of Montana)

Recorded at request of E. F. Tabor this 5th day of March 1913, at 9-15 oclock A. M.

Fred S. Perry, County Recorder. By J. R. Samsen, Deputy. No. 727.

#####

Transcribed from Flathead County Records, Water Rights, Book 129, Page 330. ✓

Approved by Director Nov. 21, 1912.

Notice of appropriation of Water.

United States of America)  
State of Montana ) ss  
County of Flathead )

To all whom these Presents may concern: Be it known that the United States of America, pursuant to the provisions of the act of June 17, 1902 (32 Stat. 388) and under and by virtue of an act of the Legislative Assembly of the State of Montana, entitled: "An act authorizing the Government of the United States to appropriate the water of the streams in the State of Montana, subject to certain restrictions", approved February 27, 1905, acting by and through.....thereunto duly authorized by the Secretary of the Interior of the said United States in that behalf, does hereby publish and declare as a legal notice to all the world as follows, to-wit:

1. That the said United States has a legal right to the use, possession and control of, and claims 1000 cubic feet per second of time of the waters of Big Creek.
2. That the purposes for which said water is claimed are for irrigating,

domestic use and power purposes, and the place of intended use is to irrigate and use said water upon 20,000 acres of land, described as follows, to-wit:

Sec. 4 to 9 and 16 to 19, T. 22 N. R. 19 W.

Sec. 12 to 36, T. 21 N. R. 20 W.

Sec. 24 to 26: 1 to 3: 9 to 12: and 19 to 20, T. 22 N. R. 20 W.

Sec. 22 to 36, T. 22 N. R. 21 W.

Sec. 12 to 17 and 20 to 36, T. 21 N. R. 21 W.

Sec. 1 to 10, T. 20 N. R. 21 W. also for domestic use in connection with the said land and for developing power for pumping and other purposes at the point of diversion, and along the irrigating ditches and water conduits to be constructed in connection therewith.

3. That the means of diversion, with size of flume, ditch, pipe or aqueduct by which it is intended to divert said waters is as follows: Diversion dam and canal 6 feet deep and 18 feet wide and such dams, conduits, pipes, hydraulic and electrical machinery as will fully utilize the available fall and transmission lines to convey this power to points of use for pumping and other purposes.

This canal 6 ft. by 18 ft. which will carry and conduct 350 cubic feet of water per second of time from said Big Creek which said canal and diversion dam will divert the water from said stream at a point upon its right bank, 2100' N. 75° 44' E of Section corner 32 and 52 T. 20 N. R. 19 W. and 4 and 5 T. 22 N., R. 19 W and run thence southerly thence over and upon said lands.

4. That the said United States appropriated said water on the 15th day of February A. D. 1913, and on that day caused a notice of appropriation to be posted in a conspicuous place at the point of diversion hereinbefore described, which said notice stated, among other things:

A. Number of cubic feet of water per second claimed as herein set forth;

B. The purpose for which the water was claimed and the place of intended use, as hereinbefore described;

C. The means of diversion, as herein set forth;

D. The date of appropriation, to-wit: the date on which the said notice was posted.

E. The name of the appropriator as herein set forth.

5. That the name of the appropriator of the said water is the United States of America.

6. That the said United States also hereby claims said ditch and the right of way therefor and for said water by it conveyed, or to be conveyed, from said point of diversion and appropriation to said lands or point of final discharge, and also the right of location upon any lands of any dams, flumes, and reservoirs constructed or to be constructed by the said United States in appropriating and using said water.

7. That the said United States also claims the right to keep in repair and to enlarge said means of water appropriation at any time and to change the point of diversion and the right to dispose of said right, water ditch or said appurtenances in part or whole, at any time.

Claiming the same all and singular under any and all laws, national and state, and in accordance with the rulings and decisions thereunder in the matter of water rights.

Together with all and singular the hereditaments and appurtenances therunto belonging and appertaining, or to accrue to the same.

United States of America.

By H. B. Savage, Its Agent in that behalf and thereunto  
duly authorized by the Secretary of the Interior of the  
said United States.

State of Montana }  
                          }ss  
County of Flathead)

F. LeRoy Cooper, having been first duly sworn deposes and says that he is a citizen of the United States and over the age of twenty one years; that on the 15th day of February A. D. 1913, in the course of his employment by the United States he posted the above notice at the place named therein at the point described as the point of diversion, and that the matters and facts contained in said notice are true.

F. LeRoy Cooper.

Subscribed and sworn to before me this 15th day of February 1913. My commission expires Dec. 31, 1914.

(Seal)

F. C. Bailey, Justice of the Peace in and for the State of Montana Residing at Polson Montana.

State of Montana }  
                          }ss  
County of Lewis and Clark)

H. M. Savage, having been first duly sworn, deposes and says that he is a citizen of the United States over the age of twenty one years; that on February 15, 1913, he was and is now an employee of the United States, being Supervising Engineer in charge of the work of the United States in the State of Montana, under the act of June 17, 1902 (22 Stat. 288) that he knows the contents of the foregoing notice, and that the matters and facts contained therein are true:

That he caused said notice to be posted on behalf of the United States at the place named therein, and that said notice was so posted as he verily believes.

H. M. Savage,

Subscribed and sworn to before me this 24th day of February, 1913. My commission expires June 26th, 1913.  
(W. H. Dickinson)

(Notarial Seal) (Seal)  
(State of Montana)

W. H. Dickinson,  
Notary Public in and for the State of Montana. Residing at Helena, Mont.

Recorded at request of E. F. Tabor this 5th day of March 1913 at 9-20 o'clock A. M.  
Fred S. Perry, County Recorder. By J. L. Sauser, Deputy No. 738.

#####

Transcribed from Flathead County records, Water Rights, Book 129, Page 338. ✓

NOTICE OF APPROPRIATION

State of Montana }  
                          }ss  
County of Flathead)

TO ALL WHOM THESE PRESENTS MAY CONCERN-

BE IT KNOWN, That A. S. Hovey, of Helena, Montana in said County and State, do hereby publish and declare, as a legal notice to all the world, as follows, to-wit:

I. That he did on March 16th 1913, appropriate and now has a legal right to the use, possession and control of and claim four hundred thousand miner's inches (being 10000 cubic feet per second of time) of the waters of Flathead River through Flathead Lake in said County and State, for irrigating power and other purposes.

II. That the purpose for which said water is claimed, and the place of intended use is for power, development & irrigation adjacent to Flathead River in Townships 22 and 23, North Ranges 20, 21 and 22 West.

III. That the means of diversion, with size of flume, ditch, pipe or aqueduct by which he intends to divert the said water is as follows- Three tunnels or aqueducts each 144 inches approximate diameter in size, which carries and conducts 40000 Miners Inches of water from said Flathead Lake which said aqueducts divert the water from said stream.

LAKE COUNTY, MONTANA

at a point upon its south bank, in Lot #1, in section 4, in Township 22 N. range 20 W. and runs thence south westerly on the west and north sides of Flathead River in Townships 22 North, Ranges 20, 21 and 22 west.

IV. That he appropriated and took said water on the 16th day of March A. D. 1913, by means of said appropriation.

V. That the name of the appropriator of said water is A. S. Hovey.

VI. That the appropriator also hereby claim said ditch and aqueduct and the right of way therefor, and for said water by it conveyed, or to be conveyed from said point of appropriation to said land or point of final discharge, and also the right of location upon any lands of any dams, flumes, reservoirs, constructed or to be constructed by him in appropriating and in using said water.

VII. That appropriator also claims the right to keep in repair and enlarge said means of water appropriation at any time, and the right to dispose of said right, water, ditch or said appurtenances in part or whole, at any time.

Claiming the same, all and singular, Under any and all laws National and State and Court rulings and decisions thereunder in the matter of water rights.

TOGETHER WITH ALL AND SINGULAR, The hereditaments and appurtenances thereunto belonging and appertaining, or to accrue to the same.

Witness my hand at Polson, Montana, this 16th day of March 1913.

A. S. Hovey,

State of Montana )  
                          )ss  
County of Lewis & Clark)

A. S. Hovey, having first been duly sworn, deposes and say that he is of lawful age and the appropriator and claimant of the order and water right mentioned in the foregoing notice of appropriation and claim and the person whose name is subscribed thereto as the appropriator and claimant, that he knows the contents of said foregoing notice and that the matters and things therein stated are true.

A. S. Hovey

Subscribed and sworn to before me, this 18th day of March 1913.

(E. W. Prosser)  
(Notarial Seal)  
(State of Montana)

E. W. Prosser  
Notary Public for the State of Montana.  
Residing at Helena.  
My commission expires Sept. 16th, 1914.

Recorded this 4th day of April 1913 at 9-10 o'clock A. M.

Fred S. Perry, County Recorder, No. 1136-

#####

Transcribed from Flathead County Records, Water Rights, Book 129, Page 334. ✓

NOTICE OF APPROPRIATION OF WATER RIGHT

State of Montana )  
                          )ss  
County of Flathead)

KNOW ALL MEN BY THESE PRESENTS, That the undersigned did, on the 15th day of June, 1911, appropriate and claim by actual diversion and use on said date, two cubic feet per second of timelegal measurement, of the waters of an un-named stream flowing across the lands hereinafter described, in the County of Flathead and State of Montana, and by these presents does further appropriate, locate and claim said waters of said stream, and did on the 15th day of March 1913, mark the place of diversion by posting thereat, a copy of this notice in a conspicuous place.

Said water is claim for stock, domestic, irrigation and other useful and beneficial

D. J. H. Parsons, Clerk Co. Seal

purposes, and has been so used by claimant since the said 15th day of June 1911, on the SW 1/4 of section 34, Township 25 North, Range 21, West, Montana Meridian, and the place claimant intends to use it in the future is on said described land.

Said water is diverted and conveyed to said place by means of a dam and ditch, which ditch is 1 1/2 feet wide on bottom, two feet wide at top and one foot deep.

That the stream from which said water has been diverted by the undersigned is a small stream having its source in five springs situate on the north half of section 34, said T. 25 N. R. 21 W. and running from said springs in a southerly direction across lot 3, section 34, said township and range, to the NE 1/4 SW 1/4 sec. 34, said township and range.

That the point on said stream where the waters thereof have been diverted by the undersigned, is about 20 feet south of the north boundary line of the said NE 1/4 SW 1/4 sec. 34, and about 300 feet in a westerly direction from the northeast corner thereof, there being no natural objects or monuments, except that the line fences of the land of the undersigned are on the boundary lines of the land above described.

Roy Froud, Appropriator and Claimant.

State of Montana }  
                  } ss  
County of Flathead }

APP

Roy Froud being first duly sworn, says; that he is the appropriator and claimant named in the foregoing Notice of Appropriation; that he has read said notice of appropriation and knows the contents thereof, and that all the matters and statements therein contained are true.

Roy Froud

Subscribed and sworn to before me this 15th day of March 1915.

(H. A. Kendall)  
(Notarial Seal)  
(State of Montana)

H. A. Kendall,  
Notary Public for the State of Montana,  
Residing at Dayton. My commission expires May 1, 1915.

Recorded at request of Roy Froud this 11th day of Apr. 1915 at 11-50 o'clock A. M.

Fred S. Perry, County Recorder. By C. J. Morrill, Deputy. No. 1255.

#####

Transcribed from Flathead County Records, Water Rights, Book 129, Page 355. ✓

NOTICE OF APPROPRIATION OF WATER RIGHT.

STATE OF MONTANA }  
                  } ss  
County of Flathead }

KNOW ALL MEN BY THESE PRESENTS; That the undersigned did, on the 15th day of May 1911, appropriate and claim by actual diversion and use on said date, three cubic feet per second of the legal measurement, of the waters of a small stream sometimes called "Proctor Creek" which stream has its source in springs situate on the land of Mrs. Mary Cronwell, and flows in a southeasterly direction to and across the lands of the claimant which are hereinafter described, and situate in Flathead County, State of Montana, and the undersigned by these presents does further appropriate, locate and claim, said waters of said stream, and did on the 15th day of March 1915, mark the place of diversion by posting thereat, a copy of this notice in a conspicuous place.

Said water is claimed for stock, domestic, irrigation and other useful and beneficial purposes, and has been so used by claimant for such purposes since the 15th day of May, 1911, the date of diversion of the same by him, on the SW 1/4 of section 34, Township 25 North Range 21 West, Montana Meridian, and the place claimant intends to use it in the future is on said described land.

B7A

Said water is diverted and conveyed to the place of use on said land by means of a dam and ditch, which ditch is 28 inches in width at bottom, three feet wide at top and about ten inches deep.

That the stream from which said water has been diverted by the undersigned is a small creek having its source in springs situate in section 29, T. 25 N. R. 21 W. M. M. and flowing in a southeasterly direction across the lands of C. E. Proctor, and others in section 33 T. 25 N. R. 21 W. M. to the land of the claimant about 200 feet from the northwest corner of said SW $\frac{1}{4}$  sec. 34, and from thence in a southeasterly direction across the land of claimant.

That the point on said stream where the waters thereof have been diverted by the claimant is about 40 feet south of the north boundary line of the NW $\frac{1}{4}$  SW $\frac{1}{4}$  said sec. 34, T. 25 N. R. 21 W. M. M. and about 200 feet east and forty feet south of the quarter corner monument at the northwest corner of the above described land of claimant.

Roy Proud, Appropriator and Claimant.

State of Montana )  
                  ) ss  
County of Flathead)

Roy Proud being first duly sworn, says: that he is the appropriator and claimant named in the foregoing Notice of Appropriation; that he has read said notice of appropriation and knows the contents thereof, and that all the matters and statements therein contained are true.

Roy Proud

Subscribed and sworn to before me this 15th day of March 1913.

(H. A. Kendall)  
(Notarial Seal)  
(State of Montana)

H. A. Kendall, Notary Public for the State of Montana, Residing at Dayton, My commission expires May 1, 1915.

Recorded at request of Roy Proud this 11th day of Apr. 1913 at 11-55 o'clock A. M.

Fred S. Perry, County Recorder. By C. J. Morrill, Deputy. No. 1254-

#####

Transcribed from Flathead County Records, Water Rights, Book 129, Page 326.

NOTICE OF APPROPRIATION.

State of Montana, County of Flathead, ss.

TO ALL WHOM THESE PRESENTS MAY CONCERN-

BE IT KNOWN, That I, Geo. R. Hill of Helena, Montana in said County and State, do hereby publish and declare, as a legal notice to all the world, as follows, to-wit:

1. That he did on May 19th 1913 appropriate and now has a legal right to the use, possession and control of and claim four hundred thousand miner's inches (being 10000 cubic feet per second of time) of the waters of Flathead River through Flathead Lake in said County and State, for irrigating power and other purposes.

11. That the purpose for which said water is claimed, and the place of intended use is for power development & irrigation.

111. That the means of diversion, with size of flume, ditch, pipe or aqueduct by which he intends to divert the said water is as follows; three tunnels or aqueducts each 144 inches approximate diameter in size, which carries and conducts 400000 miners inches of water from said Flathead Lake which said aqueducts diverts the water from said lake at a point upon its southerly bank, at the point in lot No. 1 in section No. 4 T. 22 N. R. 20 W. near where this notice is posted and runs thence southwesterly on the west and northsides of the Flathead River, to point of use at a power house to be constructed in T. 22 N. R. 21 W. or to a suitable point westerly and southerly therefrom, near the Flathead River.

IV. That he appropriated and took said water on the 19th day of May A. D. 1913, by means of said appropriation.

D-2100-Beattie-Stock Co., Butte

V. That the name of the appropriator of said water is Geo. H. Hill.

VI. That the appropriator also hereby claim said ditch and aqueducts and the right of way therefor, and for said water by it conveyed, or to be conveyed from said point of appropriation to said land or point of final discharge, and also the right of location upon any lands of any dams, flumes, reservoirs, constructed or to be constructed by him in appropriating, and in using said water.

VII. That appropriator also claim the right to keep in repair and enlarge said means of water appropriation at any time, and the right to dispose of said right, water, ditch or said appurtenances in part or whole, at any time.

Claiming the same, all and singular, under any and all laws National and State, and Court rulings and decisions thereunder, in the matter of water rights.

Together with all and singular, the hereditaments and appurtenances therunto belonging and appertaining, or to accrue to the same.

Witness my hand at Polson, Montana, this 19th day of May 1913.

Geo. H. Hill.

State of Montana }  
                          }ss  
County of Lewis & Clark }

Geo. H. Hill having first been duly sworn, depose and say that he is of lawful age and is the appropriator and claimant of the water and water right mentioned in the foregoing notice of appropriation and claim and the person whose name is subscribed thereto as the appropriator and claimant, that he know the contents of said foregoing notice and that the matters and things therein stated are true.

Geo. H. Hill

Subscribed and sworn to before me this 2nd day of June 1913.

E. W. Prosser,

(E. W. Prosser)

Notary Public for the State of Montana,

(Notarial Seal)

Residing at Helena,

(State of Montana)

My commission expires Sept. 16" 1914.

Recorded this 4th day of June 1913 at 2-15 o'clock P.M.

Fred S. Perry, County Recorder. By C. J. Merrill, Deputy. No. 2011-

Ex/lt

#####

Transcribed from Flathead County Records, Water Rights, Book 129, Page 337.

Notice of Appropriation.

State of Montana }  
                          }ss  
County of Flathead }

TO ALL WHOM THESE PRESENTS MAY CONCERN:

BE IT KNOWN, That I, Geo. H. Hill of Helena, Montana in said County and State, do hereby publish and declare, as a legal notice to all the world, as follows, to-wit;

I. That he did on August 4, 1913, appropriate and now has a legal right to the use, possession and control of and claims four hundred thousand miner's inches (being 10000 cubic feet per second of time) of the waters of Flathead River through Flathead Lake in said County and State for irrigating, power and other purposes.

II. That the purpose for which said water is claimed, and the place of intended use is for power development in T. 22 N. R. 21 W. and for irrigating.

III. That the means of diversion, with size of flume, ditch, pipe or aqueduct by which he intends to divert the said water is as follows; Three tunnels or aqueducts each 144 inches approximate diameter in size, which carries and conducts 400000 miners inches of water from said Flathead Lake which said aqueducts divert the water from

said lake at a point upon its southerly bank, at a point in lot No. 1 in Sec. No. 4 T. 22 N. R. 20 W. near where this notice is posted and runs thence southwesterly on the west and north sides of the Flathead River, to point of use at a power house to be constructed in T. 22 N. R. 21 W. or to a suitable point westerly and southerly therefrom, near the Flathead River.

IV. That he appropriated and took said water on the 4th day of August A. D. 1913, by means of said appropriation.

V. That the name of the appropriator of said water is Geo. H. Hill.

VI. That the appropriator also hereby claim said ditch and aqueducts and the right of way therefor, and for said water by it conveyed or to be conveyed from said point of appropriation to said land or point of final discharge, and also the right of location upon any lands of any dams, flumes, reservoirs, constructed or to be constructed, by him in appropriating, and in using said water.

VII. That appropriator also claim the right to keep in repair and enlarge said means of water appropriation at any time, and the right to dispose of said right, water, ditch or said appurtenances in part or whole, at any time.

Claiming the same, all and singular, Under any and all laws National and State, and Court rulings and decisions thereunder, in the matter of water rights.

Together with all and singular, the hereditaments and appurtenances thereunto belonging and appertaining, or to accrue to the same.

Witness my hand at Polson, Montana, this 4th day of August 1913.

Geo. H. Hill

State of Montana

County of Lewis & Clark

} ss.

Geo. H. Hill, having first been duly sworn, deposes and says that he is of lawful age and he is the appropriator and claimant of the water and water right mentioned in the foregoing notice of appropriation and claim and the person whose name is subscribed thereto as the appropriator and claimant that he knows the contents of said foregoing notice and that the matters and things therein stated are true.

Geo. H. Hill.

Subscribed and sworn to before me this 19th day of August 1913.

(E. W. Prosser)

(Notarial Seal)

(State of Montana)

E. W. Prosser,

Notary Public for the State of Montana.

Residing at Helena.

My commission expires Sept. 16th, 1914.

State of Montana

County of Flathead

} ss.

Frank C. Bailey being first duly sworn deposes and says; that he is a citizen of the United States, residing at the City of Polson, Montana, and over the age of twenty one years; that on the 4th day of August A. D. 1913, as the duly authorized agent of, and for the benefit and use of Geo. H. Hill, named in the foregoing notice of location as the locator and claimant of the water right therein described, he, the said affiant, posted a notice of location, in writing, of the appropriation of said waters at the point of intended diversion, which said posted notice is a duplicate of the foregoing notice of location; that the matters and facts contained in said notice are true.

Frank C. Bailey.

Subscribed and sworn to before me this 4th day of August A. D. 1913.

(State of Montana)

(Notarial Seal)

(A. J. Lowary)

A. J. Lowary, Notary Public for the State of Montana. Residing at Polson, Montana.

My commission expires July 9, 1916.

Recorded this 20th day of Aug. 1913 at 4-30 o'clock P. M.

Fred S. Ferry, County Recorder. By J. R. Sauer, Deputy. No. 3821-

By/la



By the Beattie-Stark Co. Butte

Transcribed from Flathead County Records, Water Rights, Book 129, Page 389.

State of Montana }  
 } ss  
 County of Flathead }

TO ALL WHOM THESE PRESENTS MAY CONCERN, be it known that Cora Dupuis Hardwick, Mary L. Beauvais, and Ben Ducharme of Polson, County of Flathead and State of Montana, do hereby publish and declare as a legal notice to all the world as follows, to-wit:

No. 1. That we have a legal right to the use, possession and control of and claim three cubic feet per second of the waters of two unnamed springs and two streams in said County of Flathead, and State of Montana for irrigating and other purposes; that the location of the said springs and streams from which the waters are appropriated is as follows; One spring is located at a point near the NW corner of the SW $\frac{1}{4}$  of Section 9, Township 22 N. of Range 19 W. N. M. and one of the said streams rises at said point and flows in a northwesterly direction, and the water is taken from the said stream at a point about the center of the SE $\frac{1}{4}$  of Section 8, Township 22 N. of R. 19 W. N. M., that the location of the other springs is at a point on or near the section line between sections 8 and 17 of said section 22 N. of R. 19 W. N. M. about 60 rods west from the SE corner of said section 8 and flows in a Northwesterly direction through an unnamed stream to a point at about the NW corner of the SW $\frac{1}{4}$  of the SE $\frac{1}{4}$  of Section 7 Township 22 N. of R. 19 W. N. M. where it is diverted by a ditch in a Northwesterly direction through said section 8 joining with a ditch conveying the water from the other spring at a point near the center of the section, which runs in a northwesterly direction to about the section line between sections 7 and 8 thence N. to section line between sections 8 & 7 thence N. on the section line for 60 rods, thence E. upon the S $\frac{1}{2}$  of the SW $\frac{1}{4}$  of section 8 and emptying into an unnamed stream, which runs in a northerly direction to Flathead Lake.

No. 2. That the purpose for which said water is claimed and the place of its intended use is for irrigation, power, domestic and other useful purposes and the place of intended use for irrigation is on the S $\frac{1}{2}$  of the NW $\frac{1}{4}$  of Section 8, and the S $\frac{1}{2}$  of the NE $\frac{1}{4}$  of Section 7, and the NE $\frac{1}{4}$  of the NE $\frac{1}{4}$  of Section 7 and the S $\frac{1}{2}$  of the SW $\frac{1}{4}$  of Section 8 in Township 22 N. of R. 19, W. N. M. in Flathead County, Montana and for such other places as appropriators may elect from time to time to use; the power and other useful purpose to which this water is to be used is upon this land heretofore described and such other places as the appropriators may elect.

No. 3. That the means of diversion with size of flume, ditch, pipe or aqueduct by which they intend to divert the said water is as follows; a ditch and flume 3 $\frac{1}{2}$  feet in size on the bottom by 2 feet deep which carries and conducts 3 cubic feet per second of the waters from the said streams and springs; the said flume and ditch diverts the waters from the said springs and streams at a point on the S bank of the said stream at about the center of the SE $\frac{1}{4}$  of section 8 Township 22 N. of R. 19 W. N. M. and carries it through a ditch and flume to a point on the one-half section line between the SE $\frac{1}{4}$  and the SW $\frac{1}{4}$  of Section 8 where it joins with the other ditch hereinafter described; that the second flume and ditch diverts the water from the second spring and stream at a point upon its west bank near the NW corner of the SW $\frac{1}{4}$  of the SE $\frac{1}{4}$  of section 8 Township 22 N. of R. 19 W. N. M. and carries it in a Northwesterly course through a ditch to join the water from the other stream and spring; that the water from the two streams and springs are united by ditches at a point on the one-half section line about one-half way between Ne corner and SE corner of the NE $\frac{1}{4}$  of the SW $\frac{1}{4}$  of the section 8 and is conducted by means of a ditch 2 $\frac{1}{2}$  feet wide at the bottom by 2 feet deep in a northwesterly

LAKE COUNTY, MONTANA

directio- through the NE $\frac{1}{4}$  of the SE $\frac{1}{4}$  of Section 8 and the SE $\frac{1}{4}$  of the NW $\frac{1}{4}$  of Section 8 thence in a westerly direction through the SW $\frac{1}{4}$  of the SE $\frac{1}{4}$  to the section line between section 7 and 8 at a point about one-half way between the NE corner and the SE corner of the SE $\frac{1}{4}$  of the NE $\frac{1}{4}$  of section 7 thence in a northerly direction through the east side of the SE $\frac{1}{4}$  of the NE $\frac{1}{4}$  thence North through the E. side of section 7, to the section line, thence North 60 rods along the E. line upon the SE $\frac{1}{4}$  of the SE $\frac{1}{4}$  of section 6, thence NE over a portion of the S $\frac{1}{2}$  of the SW $\frac{1}{4}$  of section 5 and emptying into an unnamed stream which flows in a northerly direction and empties into the Flathead Lake.

No. 4. That we appropriated and took said water on the 22nd day of July 1913, by means of said notice of appropriation posted at the point of diversions of said waters; that we also appropriated and took the said water on May 30, 1905 by means of a notice of appropriation and duly constructed ditch, conveying the said water, by James Dupuis, husband of Cora Dupuis Hardwick.

No. 5. That the names of the appropriators are, Cora Dupuis Hardwick, Mary L. Beauvais and Benjamin Ducharme.

No. 6. That we also hereby claim said ditch and the right of way therefor, and for said water by it conveyed, or to be conveyed from the said point of appropriation to said land or point of final discharge and also the right of location upon any lands, of any dams, flumes, reservoirs, constructed or to be constructed by us in appropriating, and in using said water.

No. 7. That we also claim the right to keep in repair and to enlarge said means of water appropriation at any time, and the right to dispose of said right, water, ditch or said appurtenances in part or whole, at any time.

Claiming the same, all and singular, Under any and all laws National and State, and under the rulings and decisions of the State of Montana and of the Secretary of Interior of the United States of America, in the matter of water rights.

Together with all and singular, the hereditaments and appurtenances thereto belonging and appertaining or to accrue to the same.

Witness our hands at Folsom, Montana, this the 22nd day of July, 1913.

Cora (Dupuis) Hardwick  
Ben Ducharme  
Mary L. Beauvais

Appropriators.

State of Montana )  
                  ) ss  
County of Flathead)

Ben Ducharme having first been duly sworn deposes and says, that he is of lawful age and one of the appropriators and claimants of the water and water right mentioned in the foregoing notice of appropriation and claim, and one of the persons whose name is subscribed thereto as the appropriator and claimant, that he knows the contents of the foregoing notice, and that the matters and things therein stated are true, and that on the 22d day of July, 1913, he personally posted a copy of the foregoing notice at each of the headgates and places where the water is to be taken from the said streams.

Ben Ducharme

Subscribed and sworn to before me this the 6th day of August, 1913.

(State of Montana)

(Notarial Seal)

(A. J. Lowary)

A. J. Lowary, Notary Public for the State  
of Montana, Residing at Folsom, Montana.  
My commission expires July 9, 1916.

Recorded at Request of A. J. Lowary this 22nd day of Aug. 1913 at 10-30 o'clock A. M.

Fred S. Perry, County Recorder, No. 2834-

137/11

D. 216--Beattie Stock Co. Entry

Transcribed from Flathead County Records, Water Rights, Book 129, Page 542.

## NOTICE OF APPROPRIATION.

State of Montana )  
 ) ss  
 County of Flathead)

To all Whom these Presents May Concern:

BE IT KNOWN, That Frederick A. Buse of Polson, in said County and State, do hereby publish and declare, as a legal notice to all the world, as follows, to-wit:

I. That I have a legal right to the use, possession and control of and claim eighty (80) inches of the waters of unnamed creek in said County and State, for irrigating and other purposes.

II. That the purpose for which said water is claimed, and the place of intended use is irrigating power, domestic and other useful purposes, and the place where it is intended to be used is upon the  $\frac{1}{4}$  SW  $\frac{1}{4}$  of Sect. 28, T. 23, N. R. 19 W. M. M. Flathead County, Montana. The said stream rises in about the SE corner of section 28, T. 23, N. R. 19, W. M. M. and flows in a northwesterly direction to the NW corner of said section 28 thence following through the said SW section to Flathead Lake.

III. That the means of diversion, with size of flume, ditch, pipe or aqueduct by which he intend to divert the said water is as follows; a ditch 24 inches by 24 inches in size, which carries and conducts 80 inches of water from said stream which said ditch diverts the water from said stream at a point upon its North bank, and runs thence in a westerly direction, toward the west side of the said land through and over the said land sought to be irrigated, and where the water is to be used for irrigation, power and other useful purposes; to-wit:  $\frac{1}{4}$  SW  $\frac{1}{4}$  Sect. 28, T. 23, N. R. 19 W. M. M. Flathead County, Montana.

IV. That I appropriated and took said water on the...day of September 2nd, A. D. 1913, by means of said notice.

V. That the name of the appropriator of said water is Frederick A. Buse.

VI. That I also hereby claim said ditch and the right of way therefor, and for said water by it conveyed, or to be conveyed from said point of appropriation to said land or point of final discharge, and also the right of location upon any lands of any dams, flumes, reservoirs, constructed or to be constructed by me in appropriating, and in using said water.

VII. That I also claim the right to keep in repair and to enlarge said means of water appropriation at any time, and the right to dispose of said right, water, ditch or said appurtenances in part or whole, at any time.

Claiming the same, all and singular, under any and all laws National and State and Departmental rulings and decisions thereunder, in the matter of water rights.

Together with all and singular, the hereditaments and appurtenances thereunto belonging and appertaining, or to accrue to the same.

Witness my hand at Polson, Montana, this 2nd day of September 1913.

Frederick A. Buse.

State of Montana )  
 ) ss  
 County of Flathead)

Frederick A. Buse being first duly sworn deposes and says: that he is of lawful age, and the appropriator and claimant of the water and water right mentioned in the foregoing notice of appropriation and claim and he is the person whose name is subscribed thereto as the appropriator and claimant; that he knows the contents of the said foregoing notice and that the matters and things therein stated are correct and true.

That on the 7th day of July, 1913 he posted at the place of appropriation set forth in the said notice, a notice of appropriation of said water, exactly like the notice herein,

with the exception of a change of dates.

That on September 2nd, he appropriated the said water by the posting of a true and correct copy of this notice at the place of the diversion of the water, and that said notice was posted in a conspicuous place; that pursuant to said appropriation he has started his irrigating ditch therefore, and appropriated the said water.

Further affiant saith not.

Frederick A. Buss.

Subscribed and sworn to before me this the 5th day of September, 1913.

(State of Montana)

A. J. Lowary,

(Notarial Seal)

Notary Public in and for the State of Montana.

(A. J. Lowary)

Residing at Polson, Montana.

My commission expires July 9, 1916.

Recorded this 5th day of September 1913 at 9-00 o'clock A. M. No. 2985-

Fred S. Parry, County Recorder. By J. R. Sauer, Deputy.

=====

Transcribed from Flathead County Records, Water Rights, Book 129, Page 346. ✓

Notice of Appropriation.

State of Montana )  
                  )ss  
County of Flathead)

TO ALL WHOM THESE PRESENTS MAY CONCERN:

Be it known, That I, Geo. H. Hill of Helena, Montana, in said County and State, do hereby publish and declare, as a legal notice to all the world, as follows, to-wit:

I. That he did on September 16, 1913, appropriate and now has a legal right to the use, possession and control of and claims four hundred thousand miner's inches (being 10000 cubic feet per second of time) of the waters of Flathead River through Flathead Lake in said County and State, for irrigating and power and other purposes.

II. That the purpose for which said water is claimed and the place of intended use is for power development in T. 22 N. R. 21 W. and for irrigating.

III. That the means of diversion, with size of flume, ditch, pipe or aqueduct by which he intend to divert the said water is as follows, Three tunnels or aqueducts each 144 inches inches approximate diameter in size, which carries and conducts 400000 miners inches of water from said Flathead Lake which said aqueducts divert the water from said lake at a point upon its southerly bank, at a point in lot No. 1 in Sec. No. 4 T. 22 N. R. 20 W. near where this notice is posted and runs thence southwesterly on the west and north sides of the Flathead River, to point of use at a power house to be constructed in T. 22 N. R. 21 W. or to a suitable point westerly and southerly therefrom, near the Flathead River.

IV. That he appropriated and took said water on the 16th day of September, A. D. 1913, by means of said appropriation.

V. That the name of the appropriator of said water is Geo. H. Hill.

VI. That the appropriator also hereby claims said ditch and aqueducts and the right of way therefor, and for said water by it conveyed or to be conveyed from said point of appropriation to said land or point of final discharge, and also the right of location upon any lands of any dams, flumes, reservoirs, constructed or to be constructed by him in appropriating, and in using said water.

VII. That appropriator also claim the right to keep in repair and enlarge said means of water appropriation at any time, and the right to dispose of said right, water, ditch or said appurtenances in part or whole, at any time.

Claiming the same, all and singular, under any and all laws National and State, and Court rulings and decisions thereunder, in the matter of water rights.

PLM- Record-Stock Co, Butte

Together with all and singular, the hereditaments and appurtenances thereunto be-  
longing and appertaining, or to accrue to the same.

Witness my hand at Polson Montana, this 16th day of September, 1913.

Geo. H. Hill.

State of Montana )  
County of Lewis & Clark ) ss

Geo. H. Hill having first been duly sworn, deposes and  
say that he is of lawful age and is the appropriator and claimant of the water and water  
right mentioned in the foregoing notice of appropriation and claim and the person whose  
name is subscribed thereto as the appropriator and claimant, that he knows the contents  
of said foregoing notice and that the matters and things therein stated are true.

Geo. H. Hill.

Subscribed and sworn to before me this 2nd day of October 1913.

(E. W. Prosser)

E. W. Prosser,

(Notarial Seal)

Notary Public for the State of Montana.

(State of Montana)

Residing at Helena

State of Montana )  
County of Flathead ) ss

My commission expires Sept. 16t, 1914.

Frank C. Bailey being first duly sworn deposes and says; that he is a citizen of  
the United States, residing at the city of Polson, Montana, and over the age of twenty  
one years; that on the 16th day of September, A. D. 1913, as the duly authorized agent  
of, and for the benefit and use of Geo. H. Hill, named in the foregoing notice of location  
as the locator and claimant of the water right therein described, he, the said affiant,  
posted a notice of location in writing, of the appropriation of said waters at the point  
of intended diversion, which said notice is a duplicate of the foregoing notice of location;  
that the matters and facts contained in said notice are true.

Frank C. Bailey,

Subscribed and sworn to before me this 22 day of September A. D. 1913.

(State of Montana)

A. J. Lowary,

(Notarial Seal)

Notary Public for the State of Montana

(A. J. Lowary)

Residing at Polson, Montana.  
My commission expires July 9, 1916.

Recorded this 4th day of October 1913 at 2-10 o'clock P. M.

Fred S. Perry, County Recorder. By A. J. Shaw, Deputy. No. 3283-

B7/L

Transcribed from Flathead County Records, Water Rights, Book 129, Page 248. ✓

NOTICE OF APPROPRIATION.

State of Montana )  
County of Flathead ) ss

TO ALL WHOM THESE PRESENTS MAY CONCERN:

Be it known, That A. W. Cadwell of Elmo in said County and State, do hereby pub-  
lish and declare, as a legal notice to all the world, as follows, to-wit:

- I. That I have a legal right to the use, possession and control of and claim fifty cubic inches of the waters of Sunny-Side Springs in said County and State, for irrigating and other purposes.
- II. That the purpose for which said water is claimed, and the place of intended use is on SW $\frac{1}{4}$  of SW $\frac{1}{4}$  in section 20 Township 24 North of Range 22 West N. M.
- III. That the means of diversion, with size of flume, ditch, pipe or aqueduct by which he intend to divert the said water is as follows; A flume 3 inches by 4 inches by 6 inches in size, which carries and conducts 50 cubic inches of water from said springs;

LAKE COUNTY, MONTANA

which said flume diverts the water from said stream at a point upon its bank, and runs thence in a southeasterly direction, thence over and upon said land.

IV. That A. W. Cadwell appropriated and took said water on the 19th day of January A. D. 1914, by means of said.....

V. That the name of the appropriator of said water.....

VI. That A. W. Cadwell also hereby claim said ditch and the right of way therefor, and for said water by it conveyed, or to be conveyed, from said point of appropriation to said land or point of final discharge, and also the right of location upon any lands of any dams, flumes, reservoirs, constructed or to be constructed, by him in appropriating, and in using said water.

VII. That A. W. Cadwell also claim the right to keep in repair and to enlarge said means of water appropriation at any time, and the right to dispose of said right, water, ditch or said appurtenances in part or whole, at any time.

Claiming the same, all and singular, under any and all laws, National and State, and rulings and decisions thereunder, in the matter of water rights, together with all and singular, the hereditaments and appurtenances thereunto belonging and appertaining, or to accrue to the same.

Witness his hand at Elmo Montana, this 19th day of January 1914.

A. W. Cadwell,

State of Montana }  
County of Flathead } ss

A. W. Cadwell having first been duly sworn, depose and say that he is of lawful age and the appropriator and claimant of the water and the water right mentioned in the foregoing notice of appropriation and claim, and the person whose name subscribed thereto as the appropriator and claimant, that he know the contents of said foregoing notice and that the matters and things therein stated are true.

A. W. Cadwell

Subscribed and sworn to before me, this 19th day of January A. D. 1914.

(Andrew Wilhelm)  
(Notarial Seal)  
(State of Montana)

Andrew Wilhelm,  
Notary Public for the State of Montana, Residing  
at Elmo, Montana. My commission expires Sept. 14,  
1914.

Recorded this 24th day of January, 1914 at 9-50 o'clock A. M.

Fred S. Perry, County Recorder. By J. L. Sausser, Deputy. No. 270-

#####

Transcribed from Flathead County Records, Water Rights, Book 129, Page 352.

NOTICE OF APPROPRIATION.

State of Montana }  
County of Flathead } ss

TO ALL WHOM THESE PRESENTS MAY CONCERN- BE it known, That E. A. Talmadge of..... in said County and State, do hereby publish and declare, as a legal notice to all the world, as follows, to-wit:

I. That E. A. Talmadge has a legal right to the use, possession and control of and claim one hundred inches of the waters of a rising from certain springs on the 9 1/2 NW 1/4 of Sec. 2, T. 22, R. 23 W. N. M. in said County and State for irrigating and other purposes;

II. That the purpose for which said water is claimed, and the place of intended use is irrigation and domestic use, to irrigate the west 1/2 of the NW 1/4 of Sec II, T. 22 R. 23 W. Montana Meridian.

III. That the means of diversion with size of flume, ditch, pipe or aqueduct, by which he intend to divert the said water is as follows; two ditches 20 inches by 8 inches each in size, which carries and conducts 100 inches of water from said springs; which said ditches

D. 290 - Reservoir, Stock Co., Bill

diverts the water from said stream at a point upon its both bank, near the SW corner of Sec. 2, T. 22 N. 25 W. M. M. and runs thence in a southeasterly direction thence over and upon said land (or mining claim.)

IV. That E. A. Palmadge appropriated and took said water on the 16 day of March A. D. 1914, by means of said ditches and posting of notice.

V. That the name of the appropriator of said water is E. A. Palmadge.

VI. That he also hereby claim said ditch and the right of way therefor, and for said water by it conveyed, or to be conveyed, from said point of appropriation to said land or point of final discharge and also the right of location upon any lands of any dams, flumes, reservoirs, constructed or to be constructed by.....in appropriating and in using said water.

VII. That he also claims the right to keep in repair and to enlarge said means of water appropriation at any time, and the right to dispose of the said right, water, ditch or said appurtenances in part or whole at any time.

Claiming the same all and singular, Under any and all laws, National and State, and rulings and decisions thereunder, in the matter of water rights.

Together with all and singular, the hereditaments and appurtenances thereunto belonging and appertaining or to accrue to the same.

Witness my hand at Camas, Montana, this 16 day of March 1914.

E. A. Palmadge.

State of Montana )  
                          )ss  
County of Sanders)

E. A. Palmadge having first been duly sworn, depose and say that he is of lawful age and is the appropriator and claimant of the water and water right mentioned in the foregoing notice of appropriation and claim, and the person whose name is subscribed thereto as the appropriator and claimant that he know the contents of said foregoing notice and that the matters and things therein stated are true.

E. A. Palmadge.

Subscribed and sworn to before me, this 16 day of March A. D. 1914.

(Walter T. Guts)  
(Notary Public)  
(Sanders County, Montana)

Walter T. Guts  
Notary Public in and for the State of  
Montana, Residing at Camas, Sanders  
County, Montana.

My commission expires March 15, 1916.

Recorded this 18th day of March 1914 at 3-20 o'clock P. M.

Fred B. Perry, County Recorder, By J. R. Sausser, Deputy, No. 8414.

\*\*\*\*\*

Transcribed from Flathead County Records, Water Rights, Book 129, Page 368.

Notice of Water Appropriation.

TO WHOM THESE PRESENTS MAY COME:-

KNOW ALL MEN BY THESE PRESENTS, That I, Jesse D. Lott, the undersigned, of Big Arm, Flathead County, Montana, under and by virtue of the provisions of sections 4840 to 4891, both sections inclusive, of the Revised Codes of the State of Montana, and all acts amendatory thereof, have appropriated and on the 24th day of April, 1914, did appropriate and do hereby appropriate all the water of a certain spring hereinafter more particularly described, situated in section thirty four (34) Township twenty four (24) north of Range twenty one (21) West, in Flathead County, Montana.

Said Spring is more particularly described as follows;

Approximately eleven rods south and two and one half rods east of the northwest

B-14

LAKE COUNTY, MONTANA

corner of the southwest quarter of the southeast quarter of section 34, township 24, Range 21 West.

Said spring is named "Mountain Home Spring", and is located on Indian Timber Land, not an Indian Allotment. Said water is claimed and appropriated for industrial, domestic, irrigation and other useful and beneficial purposes and uses and is intended for use upon the Northeast quarter of the southwest quarter, of the said section thirty four, and lands contiguous thereto.

Said water will be diverted by means of a pipe line.

At the point of diversion from said spring a notice of appropriation is posted. It is estimated that the amount of water that can be taken from said spring does not exceed one cubic foot per second of time, but whatever water there is flowing from said spring, this appropriator has appropriated and claims for the purposes above set forth.

The undersigned also claims hereby a right of way over all unappropriated lands of the Indian Department of the United States through which said pipe line shall pass, together with the right to repair and enlarge such pipelines whenever and wherever the same may be necessary to convey the waters hereby appropriated.

Jesse D. Lott,  
Appropriator and Claimant.

State of Montana )  
                  )ss  
County of Flathead)

Jesse D. Lott, being first duly sworn, says: That he is the appropriator and claimant named in the foregoing notice of appropriation; that he has read said notice of appropriation and knows the contents thereof, and that all the matters therein stated are true.

Jesse D. Lott.

Subscribed and sworn to before me this 24th day of April in the year of nineteen fourteen.

(John McGrann)  
(United States Commissioner)  
(District of Montana)

John McGrann, U. S. Land Commissioner of Big Arm,  
Montana.

Recorded at request of J. D. Lott this 25th day of Apr. 1914 at 9-15 o'clock A. M.

Fred S. Perry, County Recorder. By J. L. Sauser, Deputy. No. 1344.

#####

Transcribed from Flathead County Records, Water Rights, Book 129, Page 360. ✓

Notice of Appropriation.

State of Montana )  
                  )ss  
County of Flathead)

To all whom these Presents may Concern;

Be it Known That Charles Allard of Polson, in said County and State, do hereby publish and declare, as a legal notice to all the world, as follows, to-wit:

I. That Charles Allard, has a legal right to the use, possession and control of and claims eighty (80) miners inches per second time of the waters of unnamed branch south of Snake Creek in said County and State, for irrigating and other purposes.

II. That the purpose for which said water is claimed, and the place of intended use is for domestic, mechanical, power irrigation and other useful purposes, and place of intended use is on SW $\frac{1}{4}$  SW $\frac{1}{4}$  Section 20 and the NE $\frac{1}{4}$  NW $\frac{1}{4}$  Section 29, and the NW $\frac{1}{4}$  of the NE $\frac{1}{4}$  section 28, T. 23, N. R. 19 W. M. M.

III. That the means of diversion, with size of flume, ditch, pipe or aqueduct by which he intend to divert the said water is as follows; A flume and ditch about three feet wide at bottom and 1 foot deep.....inches in size, which carries and conducts 160 inches of

Br/Lt



water from said stream; which said flume & ditch diverts the water from said stream at a point upon its west bank, 180 ft. east from where creek crosses convict road in Section 22, T. 23 N., S. 19 W., R. E. thence in a westerly direction over and upon the said land, above described. thence over and upon said land (or mining claim).

IV. That I appropriated and took said water on the 16th day of July A. D. 1914, by means of said notice and appropriation.

V. That the name of the appropriator of said water is Charles Allard.

VI. That I also hereby claim said ditch and the right of way therefor, and for said water by it conveyed, or to be conveyed from said point of appropriation to said land or point of final discharge, and also the right of location upon any lands of any dams, flumes, reservoirs, constructed or to be constructed by me in appropriating and in using said water.

VII. That I also claim the right to keep in repair and to enlarge said means of water appropriation at any time, and the right to dispose of said right, water, ditch or said appurtenances in part or whole, at any time.

Claiming the same, all and singular, under any and all laws National and State, and rulings and decisions thereunder, in the matter of water rights.

Together with all and singular, the hereditaments and appurtenances thereunto belonging and appertaining, or to accrue to the same.

Witness my hand at Polson, Montana, this 18th day of July 1914.

Charles Allard

State of Montana )  
                  ) ss  
County of Flathead)

Charles Allard, having first been duly sworn, deposes and says that he is of lawful age and the appropriator and claimant of the water and water right mentioned in the foregoing notice of appropriation and claim and the person whose name is subscribed thereto as the appropriator and claimant, that he posted said notice at point of diversion, that he knows the contents of said foregoing notice and that the matters and things therein stated are true.

Charles Allard

Subscribed and sworn to before me, this 18th day of July A. D. 1914.

(State of Montana)  
(Notarial Seal)  
(A. J. Lowary)

A. J. Lowary, Notary Public for the State  
of Montana, Residing at Polson, Montana.  
My commission expires July 9, 1916.

Recorded this 20th day of July 1914 at 1-20 o'clock P. M.

Fred S. Perry, County Recorder. By Lester Perry, Deputy. No. 2296-

Bv/Ld

#####

Transcribed from Flathead County Records, Water Rights, Book 129, Page 362. ✓

Notice of appropriation.

State of Montana )  
                  ) ss  
County of Flathead)

TO ALL WHOM IT MAY CONCERN:

Be it known, That Charles Allard, of Polson, in the County of Flathead and State of Montana, do hereby publish and declare as a legal notice to all the world as follows, to-wit:

1st. That I have a legal right to the use, possession and control of and claim eighty miners inches of the waters of Saides Creek in said County and State for irrigation and other purposes.

2nd. That the purpose for which the water is claimed, and the place of intended

use, is as follows; for domestic, irrigation, power and other useful purposes. The place of the intended use is on the SE $\frac{1}{4}$  SW $\frac{1}{4}$  Section 20 and the NE $\frac{1}{4}$  NW $\frac{1}{4}$  Section 29 Township 23 N. R. 19 W. M. M.

3rd. That the means of diversion with size of flume, ditch, pipe or aqueduct by which he intends to divert the said water is as follows; a flume and ditch 24 inches wide and 18 inches deep in size, which carries and ducts eighty miners inches of the water from said creek; which said flume and ditch diverts the water from the said stream at a point upon its south bank about 300 yards (900 feet) from a point where the said convict road crosses the said stream in section 22, T. 23 N. R. 19 W. M. M. then in a southwesterly direction over and upon the said land.

4th. That I appropriated and took the said water on the 17th day of July 1914, by means of said notice and appropriation as provided by law.

5th. That the name of the appropriator is Charles Allard and the said water is appropriated for his use and benefit.

6th. That I also hereby claim said ditch and right of way therefor, and for said water by it conveyed, or to be conveyed from said point of appropriation to said land or point of final discharge and also the right of location upon any lands of any dams, flumes, reservoirs constructed or to be constructed, by me in appropriating and in using said water.

7th. That I also claim the right to keep in repair and to enlarge said means of water appropriation at any time, and the right to dispose of said right, water ditch or said appurtenances in part or whole, at any time.

Claiming the same, all and singular, under any and all laws National and State, and rulings and decisions thereunder, in the matter of water rights.

Together with all and singular the hereditaments and appurtenances thereunto belonging and appertaining, or to accrue to the same.

Witness my hand at Polson, Montana, this the 17th day of July 1914.

Charles Allard.

State of Montana }  
County of Flathead } ss

Charles Allard having first been duly sworn, deposes and says, that he is of lawful age and the sole appropriator and claimant of the water and water right mentioned in the foregoing notice of appropriation and claim, and the person whose name is subscribed thereunto as the appropriator and claimant, that he posted a notice of appropriation of which the foregoing is a correct copy, in a wooden box, in a conspicuous place at the place of diversion; that he knows the contents of the foregoing notice and that the matters and things therein stated are true as well as matters states herein.

Charles Allard

Subscribed and sworn to before me this the 16th day of July A. D. 1914.

(State of Montana)

A. J. Lowary, Notary Public for the State of Montana, Residing at Polson, Montana.

(Notarial Seal)

(A. J. Lowary)

My commission expires July 9, 1916.

Recorded at request of A. J. Lowary this 20th day of July 1914 at 1-22 o'clock P. M.

Fred S. Perry, County Recorder. By Lester Perry, Deputy. No. 2297-

By Lt.

W. I. Bleick, Notary Public, Butte, Mont.

Transcribed from Flathead County Records, Water Rights, Book 129, Page 363. ✓

Notice of Appropriation of water right.

State of Montana )  
 ) ss  
 County of Flathead)

Know all men by these Presents; That the undersigned did on the first day of August, 1914, appropriate and claim, and do by these presents appropriate, locate and claim eight (8) cubic feet per second of time legal measurement, of the waters of Johnson Creek, in the County of Flathead, State of Montana, and did, on the above named date, mark the point of intended diversion by posting thereat a copy of this notice in a conspicuous place.

The said water is claimed for generating electrical power, domestic, irrigation, watering stock, and other useful and beneficial purposes, and the place of intended use is upon the ranch property of the undersigned, C. F. Kelley and L. O. Evans, known as the Kelley and Evans place, situated in Section 14, Township No. 26, North Range 19, West of the Montana Principal Meridian.

Said water is to be diverted and conveyed to the place of use by means of a dam and wooden stave pipe, 16 inches in diameter, carrying said water to the power house on said creek, about 100 feet from Swan River, and said water to be used for irrigation, domestic and other purposes is to be taken from said pipe by means of iron pipes and lateral ditches.

That the stream from which said diversion is to be made is more particularly described as follows, to-wit: Said Johnson Creek rises on the westerly slope of the Eootenai or Swan Range of Mountains and flows westerly into the Swan or Big Fork River at a point in said section 14, about 300 feet below the foot of Swan Lake and measured from said point of diversion as an initial Point, the following well known natural objects and permanent monuments are distant as follows, to-wit: Said dam or point of diversion is situated about 80 feet westerly from where the east line of the west half of the northeast quarter of said section 14 crosses said Johnson Creek, and is situated about 2400 feet easterly from the foot of Swan Lake.

And the undersigned hereby claim a right of way over all unappropriated lands of the United States, through which said pipe and ditches shall pass, together with the right to repair and enlarge said ditches and pipe whenever and wherever the same may be necessary to convey the water hereby appropriated.

C. F. Kelley, and L. O. Evans,  
 Appropriators and Claimants.

State of Montana )  
 ) ss  
 County of Flathead)

L. O. Evans, being first duly sworn, say: That he is one of the appropriators and claimants named in the foregoing notice of appropriation, and makes this affidavit on behalf of himself and his co-appropriator C. F. Kelley that he has read said Notice of Appropriation, and knows the contents thereof, and that all the matters and statements contained therein are true.

L. O. Evans

Subscribed and sworn to before me this 11th day of August 1914.

(W. I. Bleick)  
 (Notarial Seal)  
 (State of Montana)

W. I. Bleick,  
 Notary Public for the State of Montana,  
 Residing at Butte, Mont.  
 My commission expires Jan. 27, 1915.

Recorded at request of Kelley and Evans this 14 day of Aug. 1914 at 9-00 o'clock A. M.

Fred S. Perry, County Recorder, No. 2543.

Boyle

Transcribed from Flathead County Records, Water Rights, Book 129, Page 365.

NOTICE OF APPROPRIATION.

State of Montana )  
 )ss  
 County of Flathead)

TO ALL WHOM THESE PRESENTS MAY CONCERN:

Be it known, That J. E. Hern, of Polson in said County and State, do hereby publish and declare, as a legal notice to all the world, as follows, to-wit:

I. That he did on August 22, 1914, appropriate and now has a legal right to the use, possession and control of and claim five hundred miner's inches (being 12½ cubic feet per second of time) of the waters of Big Creek or Dubay Creek in said County and State for irrigating and other purposes.

II. That the purpose for which said water is claimed, and the place of intended use is for domestic, power, irrigation, and other useful purposes and the place of intended use is on the north half (N½) of the Northwest quarter (NW¼) of sec. twenty (20) Township twenty-two (22) North Range Nineteen (19) West, and the south half (S½) of the southwest quarter (SW¼) of section seventeen (17), Township twenty-two Range Nineteen (19).

III. That the means of diversion, with size of flume, ditch, pipe or aqueduct by which he intend to divert the said water is as follows: A ditch and flume 50 inches wide at bottom by thirty (30) deep inches in size, which carries and conducts 500 cu. inches of water from said stream which said ditch and flume diverts the water from said stream at a point upon its north bank in section 21, T. 22 R. 19, and runs thence in a northwesterly direction for one half mile, thence west one half mile, to what is known as Ashley Creek and to be reclaimed therefrom, together with waters of Ashley Creek, thence flowing in a due westerly direction one half mile, thence over and upon said land (or mining claim.)

IV. That I appropriated and took said water on the 22 day of August A. D. 1914, by means of said notice, appropriation and actual use).

V. That the name of the appropriator of said water is J. E. Hern of Polson, Montana.

VI. That I also hereby claim said ditch and the right of way therefor, and for said water by it conveyed, or to be conveyed from said point of appropriation to said land or point of final discharge, and also the right of location upon any lands of any dams, flumes, reservoirs, constructed or to be constructed by me in appropriating, and in using said water.

VII. That I also claim the right to keep in repair and enlarge said means of water appropriation at any time, and the right to dispose of said right, water, ditch or said appurtenances in part or whole, at any time.

Claiming the same, all and singular, Under any and all laws National and State, and Departmental rulings and decisions thereunder, in the matter of water rights.

Together with all and singular, the hereditaments and appurtenances thereunto belonging and appertaining, or to accrue to the same.

Witness my hand at Polson Montana, this 22 day of August 1914.

J. E. Hern.

State of Montana )  
 )ss  
 County of Flathead)

J. E. Hern having first been duly sworn, depose and say that he is of lawful age and is the appropriator and claimant of the order and water right mentioned in the foregoing notice of appropriation and claim and the person whose name is subscribed thereto as the appropriator and claimant, that he posted said notice at the point of diversion on a cedar tree; fifty rods in a northerly direction is a ledge of rocks and a cedar tree, twenty-five rods in a southern direction is a large fir tree, That he knows the contents of said fore-

going notice and that the matters and things therein stated are true.

J. S. Horn

Subscribed and sworn to before me, this 22 day of August 1914.

(State of Montana)

A. J. Lowary,

(Notarial Seal)

Notary Public for the State of Montana.

(A. J. Lowary)

Residing at Polson, Montana.

My commission expires July 9, 1916.

Recorded this 24th day of August 1914 at 2-40 o'clock P. M.

Fred S. Perry, County Recorder, by Lester Perry, Deputy. No. 2623.

#####

Transcribed from Flathead County Records, Water Rights, Book 129, Page 366.

NOTICE OF APPROPRIATION.

State of Montana }  
                  } ss  
County of Flathead }

To all whom these presents may concern;

Be it known, that Frank L. White, of Polson, in said County and State, do hereby publish and declare as a legal notice to all the world as follows, to-wit:

I. That he did on June 1914 and on 2nd day of Sept. 1914, appropriate and now has a legal right to the use, possession and control of and claim ten mixer's inches (being ...cubic feet per second of time) of the waters of 3 unnamed springs in lots 1-2 Sec. 5 T. 22 N. 22 in said County and State, for irrigating and other purposes.

II. That the purpose for which said water is claimed, and the place of intended use is for stock domestic, irrigation, power, and other useful purposes. And the place of its intended use is on Lots 1 and 2 of Sec. 5, T. 22 N. 22 W. M. M. and the SW $\frac{1}{4}$  of the SW $\frac{1}{4}$  of Sec. 22, and the SW $\frac{1}{4}$  of the SW $\frac{1}{4}$  of Sec. 23, in T. 22 N. 22 W. Flathead County, Montana.

The water appropriated and the springs from which it is appropriated are located as follows:

Spring No. 1 is located about 500 feet south and 180 feet east from the NW corner of Lot 1 of Sec. 5 T. 22 N. 22 W. M. M. said spring is curbed with cement curbing, water from thence by pipe and ditch to a reservoir about 80 feet north from said place.

Spring No. 2 is located about 25 feet west and 500 feet south from the NE corner of Lot No. 2 of Sec. 5, T. 22 N. 22 W. and is covered by a spring house, boxed piped and flumed, over and upon said land.

Spring No. 3 is located about 125 feet west and 450 feet south from the NE corner of Lot No. 2, Sec. 5 T. 22 N. 22 W. Water is piped from thence to reservoir and from reservoir it is piped to troughs.

The water is now being used from said springs on Lots 1 and 2 Sec. 5, T. 22 N. 22, Flathead County, Montana.

IV. That I appropriated and took said water in 1911 by actual usage on the.... day of June 1914 and Sep. 2 A. D. 1914, by means of said use and appropriations.

V. That the name of the appropriator of said water is Frank L. White of Polson, Montana.

VI. That I do also hereby claim said ditch and the right of way therefor, and for said water by it conveyed, or to be conveyed, from said point of appropriation to said land or point of final discharge, and also the right of location upon any lands of any name, flumes, reservoirs, constructed or to be constructed, by me in appropriating, and in using said water.

LAKE COUNTY, MONTANA

VII. That I also claim the right to keep in repair and enlarge said means of water appropriation at any time, and the right to dispose of said right, water, ditch or said appurtenances in part or whole, at any time.

Claiming the same, all and singular, Under any and all laws National and State, and departmental rulings and decisions thereunder, in the matter of water rights.

Together with all and singular, the hereditaments and appurtenances thereto belonging and appertaining, or to accrue to the same.

Witness my hand at Polson, Montana, this 2 day of September, 1914.

Frank L. White

State of Montana, }  
                          }ss  
County of Flathead)

Frank L. White having first been duly sworn, depose and say, that he is of lawful age and is the appropriator and claimant of the order and water right mentioned in the foregoing notice of appropriation and claim and the person whose name is subscribed thereto as the appropriator and claimant, that he knows the contents of said foregoing notice and that the matters and things therein stated are true.

Frank L. White,

Subscribed and sworn to before me, this 2nd day of September 1914.

(State of Montana)

A. J. Lowary, Notary Public for the State of Montana, Residing at Polson, Mont.

(Notarial Seal)

My commission expires July 9, 1914

(A. J. Lowary)

Recorded this 4th day of Sept. 1914 at 9:00 o'clock A. M.

Fred S. Perry, County Recorder. By J. E. Sausser, Deputy. No. 2704.

#####

Transcribed from Flathead County Records, Water Rights, Book 129, Page 268.

Notice of Appropriation.

State of Montana }  
                          }ss  
County of Flathead)

To all whom these Presents may concern;

Be it known, That Chester W. Howe, of Big Arm, in said County and State, do hereby publish and declare, as a legal notice to all the world, as follows, to-wit:

I. That he has a legal right to the use, possession and control of and claim the one half inch, more or less of the waters of a certain spring in Sec. 27, T. 24 N. R. 21 W. in said County and State, for irrigating and other purposes.

II. That the purpose for which said water is claimed, and the place of intended use is at this spring for his domestic, stock and agricultural purposes.

III. That the means of diversion, with size of flume, ditch, pipe or aqueduct by which he intends to divert the said water is as follows; At present water will be carried, latter a pipe 3/4 inch in size, which will carry and conduct the water from said spring to a point near his homestead, thence over and upon said land, (or mining claim).

IV. That he appropriated and took said water on the 27th day of July A. D. 1914, by means of buckets.

V. That the name of the appropriator of said water is Chester W. Howe.

VI. That he also hereby claims said ditch and the right of way therefor, and for said water by it conveyed, or to be conveyed from said point of appropriation to said land or point of final discharge, and also the right of location upon any lands of any dams, flumes, reservoirs, constructed or to be constructed, by him in appropriating and in using said water.

VII. That he also claims the right to keep in repair and to enlarge said means of water

Br/Lt

D-26-10000-2001 Co. Book

appropriation at any time, and the right to dispose of said right, water, ditch or said appurtenances in part or whole, at any time.

Claiming the same, all and singular, under any and all laws National and State, and any and all rulings and decisions thereunder, in the matter of water rights.

Together with all and singular the hereditaments and appurtenances thereunto belonging and appertaining, or to accrue to the same.

Witness his hand at Big Arm Montana, this 27th day of July 1914.

Chester W. Howe

State of Montana )  
                  ) ss  
County of Flathead)

Chester W. Howe, having first been duly sworn, depose and say that he is of lawful age and that he is the appropriator and claimant of the water and water right mentioned in the foregoing notice of appropriation and claim and the person whose name is subscribed thereto as the appropriator and claimant, that he know the contents of said foregoing notice and that the matters and things therein stated are true.

Chester W. Howe

Subscribed and sworn to before this 7th day of September 1914.

(John McGrann)  
(United States Commissioner)  
(District of Montana)

John McGrann  
United States Commissioner.  
District of Montana.

Recorded this 9th day of September 1914 at 10-00 o'clock A. M.

Fred B. Perry, County Recorder. By Lester Perry, Deputy. No. 2773.

Bk 4

#####

Transcribed from Flathead County Records, Water Rights, Book 129, Page 375. ✓

Notice of Appropriation

State of Montana, )  
                  ) ss.  
County of Flathead)

To all Whom these Presents May Concern:

Be it known, That Frank Bousquet of Polson in said County and State, do hereby publish and declare, as a legal notice to all the world, as follows, to-wit:

I. That he did on April 24th 1915 appropriate and now has a legal right to the use, possession and control of and claim forty miner's inches (being one cubic foot per second of time) of the waters of an unnamed spring in said County and State, for irrigating and other purposes.

II. That the purpose for which said water is claimed, and the place of intended use is for domestic, stock and irrigation purposes, and the place where it is intended to be used is on the SE $\frac{1}{4}$  of the SW $\frac{1}{4}$  and the SW $\frac{1}{4}$  of the SE $\frac{1}{4}$  of section Twenty one (21) Township 22 N. Range 19 W. M. M.

III. That the means of diversion, with size of flume, ditch, pipe or aqueduct by which he intend to divert the said water is as follows: A ditch 1 $\frac{1}{2}$  foot deep by 1 $\frac{1}{2}$  foot wide, which carries and conducts forty inches of water from said spring which said ditch diverts the water from said stream at a point upon its west side, and runs thence in a westerly course through the SE $\frac{1}{4}$  of SE $\frac{1}{4}$  of Sect 21 T 22 N R 19 over and upon the SE $\frac{1}{4}$  SW $\frac{1}{4}$  and SW $\frac{1}{4}$  of SE $\frac{1}{4}$  Sect 21 T 22 N R 19 W. M. M. thence over and upon said land.

IV. That he appropriated and took said water on the 24th day of April A. D. 1915, by means of said notice and appropriation.

V. That the name of the appropriator of said water is Frank Bousquet.

VI. That he also hereby claim said ditch and the right of way therefor, and for said

LAKE COUNTY, MONTANA

water by it conveyed, or to be conveyed from said point of appropriation to said land or point of final discharge, and also the right of location upon any lands of any dams, flumes, reservoirs, constructed or to be constructed, by him in appropriating and in using said water.

VII. That he also claim the right to keep in repair and enlarge said means of water appropriation at any time, and the right to dispose of said right, water, ditch or said appurtenances in part or whole, at any time.

Claiming the Same All and Singular, Under any and all Laws National and State, and Departmental rulings and decisions thereunder, in the matter of water rights.

Together WITH All and Singular, The hereditaments and appurtenances therunto belonging and appertaining, or to accrue to the same.

Witness my hand at Polson, Montana, this 24th day of April, 1915.

Frank Bousquet

State of Montana )  
                  )ss  
County of Flathead)

Frank Bousquet having first been duly sworn, deposes and says that he is of lawful age and is the appropriator and claimant of the order and water right mentioned in the foregoing notice of appropriation and claim and the person whose name is subscribed thereto as the appropriator and claimant; that he know the contents of said foregoing notice and that the matters and things therein stated are true. That he posted a copy of within notice on April 24th 1915 at spring at point of diversion.

(10¢ Revenue Stamps cancelled)

Frank Bousquet

Subscribed and sworn to before me, this 24th day of April 1915, 191\_\_\_\_\_.

(State of Montana)

A. J. Lowary

(Notarial Seal)

Notary Public for the State of Montana.

(A. J. Lowary)

Residing at Polson, Mont.

My commission expires July 9, 1916.

Filed for record this 26th day of April, 1915 at 9:15 A. M.

E. J. Green, County Clerk and Recorder By J. E. Wotring, Deputy. Reception No. 1527.

#####

Transcribed from Flathead County records, Water Rights, Book 129, Page 376.

Notice of Appropriation

State of Montana, )  
                  )ss  
County of Flathead)

To all Whom These Presents May Concern;

Be it known, That I Vance V. Veach of New Castle, Pa. do hereby publish and declare, as a legal notice to all the world, as follows, to-wit:

I. That he did on July 29th, 1915, appropriate and now has a legal right to the use, possession and control of and claim five miner's inches (being cubic feet per second of time) of the waters of an unnamed stream in said County and State, for irrigating and other purposes.

II. That the purpose for which said water is claimed, and the place of intended use is as follows:

For light, power, irrigation, domestic purposes and for any all purposes for which water can be appropriated and used. The place of its intended use is on Lot eight (8) of Block Twelve (12) of the Pestau Villa Site according to the Government Survey thereof, the same being in Lot 2 of Section 16, Twp. 23 N. R. 19 W. N. N.

III. That the means of diversion, with size of flume, ditch, pipe or aqueduct by which he intends to divert the said water is as follows: A pipe six inches in diameter which carries and conducts five inches of water from said stream, which said pipe diverts the water from said

Bv/lt





upon the following described lots, pieces or parcels of land, to-wit:

Beginning at the southeast corner of Lot six of section twenty-five, in township twenty four north of range twenty-one west of the Montana Meridian, thence west on the south line of said Lot six, four hundred and forty- five feet, thence north to the meander line of Flathead Lake, thence east along said meander line to a point where said line intersects the east line of said Lot six, thence south on the east line of said lot six to the point of beginning, containing nine and eighty-nine hundredths acres, more or less; in Flathead County, Montana; upon which land and for the use and benefit of which said appropriation is made.

Said waters will be appropriated, diverted and used by means of a ditch tapping said stream at its source in said southwest quarter of the Southwest quarter of the southwest quarter of said section thirty, at which point this notice is posted, running thence in a northwesterly direction to, upon and over the above described lands. The size of said ditch is eighteen inches in width on the bottom, and one foot deep.

IN WITNESS WHEREOF I have hereunto subscribed my name this 24th day of July, 1915.

X Annie McDonald  
Appropriator and Claimant.

State of Montana )  
County of Flathead ) ss

Annie McDonald, being first duly sworn, deposes and says: that she has read the foregoing Notice of location of Water Right, and knows the contents thereof, and that the same is true and that she did, on the 24th day of July, 1915, post a true and correct copy of the above Notice of Appropriation at the point of diversion of the waters above described, and did actually divert the same, as above described, on the 24th day of July, 1915.

X Annie McDonald

Subscribed and sworn to before me this 31st day of July 1915.

Freeman A. Halverson  
Notary Public for the State of Montana.  
Residing at Missoula, Mont.  
My commission expires Dec. 29, 1916.

Notarial Seal

Filed at request of C. H. Foot this 6th day of Aug. 1915, at 4.10 P. M.

E. J. Green, County Clerk & Rec. By J. E. Wetring, Deputy. Recept. No. 2558.

#####

Transcribed from Flathead County Records, Water Rights, Book 129, Page 379.

Notice of Appropriation.

State of Montana, )  
County of Flathead ) ss

To All Whom These Presents may Concern:

Be It Known, that Clarence S. Long of Polson, in said County and State, do hereby publish and declare, as a legal notice to all the world, as follows, to-wit:

- I. That he did on 17th of Aug. 1915, appropriate and now has a legal right to the use, possession and control of and claim forty (40) miner's inches (being one cubic foot per second of time) of the waters of Skidoo creek in said County and State, for irrigating and other purposes.
- II. That the purpose for which said water is claimed, and the place of intended use is for power, irrigation, domestic, mechanical and other useful purposes and the place of intended use is on the southeast quarter of the Northeast quarter of Section twenty-one, Township twenty-three north of Range nineteen West. T. 23 N. containing forty acres.
- III. That the means of diversion, with size of flume, ditch, pipe or aqueduct by which he intends to divert the said water is as follows: A ditch and flume 24 inches by 24 inches

D. C. Bennett, Notary Public, State of Montana

in size, which carries and conducts forty inches of water from said creek which said ditch and flume diverts the water from said stream at a point upon its east and west banks and runs thence in a northerly direction over and upon said land.

The point of diversion of the said water is at the intersection of the stream channel and south boundary line of the said piece of land.

IV. That I appropriated and took said water on the 17th day of August A. D. 1915, by means of said appropriation.

V. That the name of the appropriator of said water is Clarence B. Long.

VI. That I also hereby claim said ditch and the right of way therefor, and for said water by it conveyed or to be conveyed from said point of appropriation to said land or point of final discharge, and also the right of location upon any lands lands of any dams, flumes, reservoirs, constructed or to be constructed, by me in appropriating, and in using said water.

VII. That I also claim the right to keep in repair and enlarge said means of water appropriation at any time, and the right to dispose of said right, water, ditch or said appurtenances in part or whole, at any time.

Claiming The Same, All and Singular, Under any and all Laws National and State and Departmental rulings and decisions thereunder, in the matter of water rights.

Together With All And Singular, The Hereditaments and appurtenances thereto belonging and appertaining, or to accrue to the same.

Witness my hand at Polson, Montana, this 17th day of August, 1915.

Clarence B. Long.

Note- 1 cubic foot equals 48 miners' inches.

State of Montana )  
County of Flathead ) ss

Clarence B. Long having first been duly sworn, depose and say that he is of lawful age and is the appropriator and claimant of the order and water right mentioned in the foregoing notice of appropriation and claim and the person whose name is subscribed thereto as the appropriator and claimant, that he knows the contents of said foregoing notice and that the matters and things therein stated are true. Notice duly posted Aug. 17, 1915 on a pine tree 60 feet east of the point of diversion and witnessed by Dr. W. J. Marshall.

Clarence B. Long.

Subscribed and sworn to before me, this 17th day of August, 1915.

A. J. Lowary, Notary Public for the State of Montana. Residing at Polson, Montana.

Notarial Seal.

My commission expires July 9, 1916.

Filed for record Aug. 18, 1915. at 1.45 P. M.

E. J. Green, Recorder By J. E. Wotring, Deputy. Recd. No. 2684.

#####

Transcribed from Flathead County Records, Water Rights, Book 129, Page 391. ✓

Notice of Appropriation of Water Right.

State of Montana, )  
County of Flathead ) ss

Know all Men By These Presents: That the undersigned did on the 18th day of August, A. D. 1915, appropriate and claim, and does by these presents appropriate, locate and claim the full flow of water of all of the unnamed springs and streams, which said springs and streams are located on the North Half (N $\frac{1}{2}$ ) of the Northeast Quarter (NE $\frac{1}{4}$ ) Section Twenty-five (25) Township Twenty-three (23) North of Range Twenty-one (21) West Montana Meridian, County of Flathead and State of Montana, which said springs and streams are more particularly located in the southeast corner of the NE $\frac{1}{4}$  of the NE $\frac{1}{4}$  of the land

Dr/li

LAKE COUNTY, MONTANA

described as aforesaid, and did, on the abovesaid date, mark the point of intended diversion by posting thereat a copy of this notice in a conspicuous place.

The said water is claimed for domestic, irrigation and other useful and beneficial purposes, and the place of intended use is on the lands described as aforesaid.

Said water is to be diverted and conveyed to said place if found necessary to be so diverted and conveyed by means of a dam and ditch.

That said springs and streams are located upon and said water is to be used upon what is known as the Mary M. Miles's allotment.

and the undersigned hereby claims a right of way over all unappropriated lands of the United States, through which said ditch may or shall pass, together with the right to repair and enlarge said ditch whenever and wherever the same may be necessary to convey the water hereby appropriated.

John W. Fort  
Appropriator and Claimant.

State of Montana }  
                  } ss  
County of Flathead }

John W. Fort being first duly sworn says; That he is the Appropriator and claimant named in the foregoing Notice of Appropriation that he has read said Notice of Appropriation, and knows the contents thereof, and that all the matters and statements contained therein are true.

John W. Fort

Subscribed and sworn to before me this 18th day of August, A. D. 1915.

Paul M. Wishon, Notary Public for State  
of Montana residing at Poleon, Montana.  
My commission expires March 31, 1916.

Notarial Seal.

Filed for record Aug. 19, 1915 at 9.00 A. M.

E. J. Green, Recorder, By J. R. Wotring, Deputy, Recp. No. 2691.

#####

Transcribed from Flathead County Records, Water Rights, Book 129, Page 382. ✓

Notice of Appropriation of Water Right.

State of Montana }  
                  } ss  
County of Flathead }

Know All Men By These Presents; That the undersigned did on the day last below stated appropriate and claim, and does by these presents appropriate, locate, and claim two cubic feet per second of time, legal measurement, and all of the water of that certain unnamed stream formed by the juncture of several small springs, and particularly of three small springs, located, arising, and being upon lot four (4), block three (3), and lot five (5), in block three (3), of the Laroches Villa Site, being a portion of section thirty (30), in township twenty four (24), N. R. 20 W. principal meridian, Montana, all situated, located, and being in the county of Flathead, State of Montana, all of said springs arising and being within an area of less than one half an acre in the southwest quarter of section thirty (30), in said township twenty four (24), N. R. 20 W. M.M. the purpose for which the said water is claimed is for domestic, irrigation, mechanical, and other useful and beneficial purposes; and the place of intended use is lot two and three, block two, of the said Laroches Villa Site, herein above mentioned and described.

Said water is to be diverted and conveyed to said place of use by means of a ditch, said ditch to be eighteen inches in width on the bottom and one foot deep, and said ditch slopes outwardly on either side from the bottom thereof an appreciable distance, and said ditch taps the said springs at their source from which all of the waters claimed run.

U.S.G. - Bureau of Land Management

The date of appropriation is the same date upon which this notice is executed, appearing in the conclusion hereof.

That the said springs hereinabove referred to, and the source of the water hereby sought to be appropriated and appropriated, are approximately eight hundred feet from that certain corner marked upon the official map, plat, and survey of said Larches Villa Site, as "Mon. Number 4", and the said springs are in a northeasterly direction from said corner number 4; said corner No. 4 being the southwest corner of lot number six(6) Block number three (2) of said Larches Villa Site.

And the undersigned hereby claims a right of way over all unappropriated lands of the United States, through which said ditch shall pass, together with the right to repair and enlarge the said ditch whenever and wherever the same may be necessary to convey the water hereby appropriated, and further claims all incidental rights, privileges, and appurtenances usually had and enjoyed in such cases.

August 7th, 1915.

August Reichle

The State of Montana )  
                                  )ss.  
County of Flathead )

August Reichle being first duly sworn on his oath deposes and says; That he is the appropriator and claimant named in the foregoing Notice of Appropriation; That he has read the said Notice of Appropriation and knows the contents thereof, and that all the matters and statements contained therein are true of his own knowledge.

Subscribed and sworn to before me

E. J. Green

Aug. 26, 1915.

County Clerk.

Filed for record this 26th day of August, 1915 at 9.40 A. M.

E. J. Green, Recorder.

Receipt No. 2756.

#####

Transcribed from Flathead County Records, Water Rights, Book 129, Page 383. ✓

Notice of Appropriation

State of Montana )  
                                  )ss.  
County of Flathead )

TO ALL WHOM THESE PRESENTS MAY CONCERN:

Be it known, That Fannie E. Paulson and Anna M. Lambert of Missoula, in Missoula County and State of Montana, do hereby publish and declare, as a legal notice to all the world, as follows, to-wit;

I. That they did on Sept. 8, 1915, appropriate and now have a legal right to the use, possession and control of and claim all the waters of an unnamed creek (also known as Cascade Creek (being 4 cubic feet per second of time) in said County of Flathead and State for irrigating, domestic, power, manufacturing and other purposes.

II. That the purpose for which said water is claimed, and the place of intended use is for domestic, power, manufacturing, irrigating and other purposes upon Lots five (5) and Six (6) in Block five (5) of Blue Grade Villa Site, according to the map thereof on file and of record in the office of the County Clerk and Recorder of Flathead County, Montana.

That one half of said water is intended to be used by the said Fannie E. Paulson upon said Lot 6, and the other half of said water is intended to be used by the said Anna M. Lambert upon said Lot 5 in said Block 5 Blue Grade Villa Site.

III. That the means of diversion, with size of flume, ditch, pipe or aqueduct by which they intend to divert the said water is as follows; A ditch 48 inches by 24 inches in size, which carries and conducts all the water from said creek which said ditch diverts the water from said stream at a point upon its west bank, and runs thence in a south

B7/L1

LAKE COUNTY, MONTANA

westerly direction thence over and upon said land (or mining claim).

IV. That we appropriated and took said water on the 8 day of September A. D. 1915, by means of said ditch.

V. That the name of the appropriators of said water are Fannie E. Paulson and Anna M. Lambert.

VI. That we also hereby claim said ditch and the right of way therefor and for said water by it conveyed, or to be conveyed from said point of appropriation to said land or point of final discharge, and also the right of location upon any lands of dams, flumes, reservoirs, constructed or to be constructed, by us in appropriating, and in using said water.

VII. That we also claim the right to keep in repair and enlarge said means of water appropriation at any time, and the right to dispose of said right, water, ditch, or said appurtenances in part or whole, at any time.

Claiming the Same, All and Singular, Under any and all Laws National and State, and court rulings and decisions thereunder, in the matter of water rights.

Together with all and singular, the hereditaments and appurtenances thereunto belonging and appertaining, or to accrue to the same.

Witness our hands at Polson, Montana, this 8th day of September 1915.

Fannie E. Paulson
Anna M. Lambert
Appropriators and Claimants.

Note- 1 cubic foot equals 40 miner's inches.

State of Montana, )
County of Missoula) ss

Anna M. Lambert having first been duly sworn deposes and says that she is of lawful age and one of the apporpiators and claimants of the order and water right mentioned in the foregoing notice of appropriation and claim and that she caused the foregoing notice to be posted, and is one of the persons whose name is subscribed thereto as one of the appropriators and claimants that she knows the contents of said foregoing notice and that the matters and things therein stated are true.

Anna M. Lambert

Subscribed and sworn to before me, this 9th day of September 1915.

A. J. Violette
Notary Public for the State of Montana.
Residing at Missoula, Montana.

My commission expires Nov. 25, 1917.

Notarial Seal.

Filed for record September 11th, 1915, at 9.10 A. M.

E. J. Green, Recorder, By J. R. Wotring, Deputy. Recept. No. 2900.

Br/Dt

Transcribed from Flathead County Records, Water Rights, Book 129, Page 385.

Notice of Appropriation.

State of Montana )
County of Flathead) ss

To All Whom These Presents May Concern:

Be it know, That Martin L. Leithe of Polson in said County and State, do hereby publish and declare, as a legal notice to all the world, as follows, to-wit:

1. That he did on the 9th of Aug. 1915 appropriate and now has a legal right to the use, possession and control of and claim thirty miner's inches (being \_\_\_ cubic feet per second of time) of the waters of an unnamed spring in said County and State, for irrigating and other

U. S. G. - Bessie Stark Co., Bann

purposes.

II. That the purpose for which said water is claimed, and the place of intended use is for power, mechanical, domestic and irrigation and for other useful purposes to which water may be applied and the place of its intended use is on the South half (3½) of the Southeast quarter (SE¼) of Section 30 Township 23 North of Range 22 W. M. M.

III. That the means of diversion, with size of flume, ditch, pipe or aqueduct by which he intend to divert the said water is as follows; A ditch & flume 24 inches inches by 12 inches in size, which carried and conducts thirty inches of water from said spring which said ditch and flume diverts the water from said stream at a point upon its north bank, and runs thence north over and upon the 3½ SE¼ Sect. 30 T 23 R 22 W. M. M. Said above mentioned spring is located in the SW cor of SW¼ of SE¼ of Sect 30 T 23 N R 22 W. M. M., about 100 yards East of the West sub-division line and about 80 yards north from the south line of said section 30 T 23 N. R 22 W. M. M. thence over and upon said land (or mining claim)

IV. That he appropriated and took said water on the 9th day of August 1915, A. D. 1915 by means of said posting of notice, and actually diverting the water and using the same on said land.

V. That the name of the appropriator of said water is Martin L. Leithe.

VI. That he also hereby claim said ditch and the right of way therefor, and for said water by it conveyed, or to be conveyed from said point of appropriation to said land or point of final discharge, and also the right of location upon any lands of any dams, flumes, reservoirs, constructed or to be constructed, by him in appropriating and in using said water.

VII. That he also claim the right to keep in repair and enlarge said means of water appropriation at any time, and the right to dispose of said right, water, ditch or said appurtenances in part or whole, at any time.

claiming the same, all and singular, under any and all laws National and State, and departmental rulings and decisions thereunder, in the matter of water rights.

Together with all and singular, the hereditaments and appurtenances thereunto belonging and appertaining, or to accrue to the same.

Witness my hand at Polson, Montana this 13th day of September 1915, 1915

Martin L. Leithe.

Note- 1 cubic foot equals 40 miner's inches.

State of Montana, )  
                                  )SS  
County of Flathead)

Martin L. Leithe having first been duly sworn, deposes and says that he is of lawful age and the appropriator and claimant of the order and water right mentioned in the foregoing notice of appropriation and claim and the person whose name is subscribed thereto as the appropriator and claimant, that he know the contents of said foregoing notice and that the matters and things therein stated are true. That he posted said notice of appropriation on a tree (willow) 6 feet east from said spring, on the 9th day of August 1915.

Martin L. Leithe.

Subscribed and sworn to before me, this 13th day of September 1915, 1915

A. J. Lowary, Notary Public for the  
State of Montana. Residing at Polson,

Notarial Seal.

My commission expires July 9th, 1916.

Filed for record Sept. 15th, 1915, at 9.05 A. M.

E. J. Green, Recorder, By J. R. Wotring, Deputy. Recept. No. 2949.

Br/26

#####

Transcribed from Flathead County Records, Water Rights, Book 129, Page 396. ✓

7-7-15

Notice of Appropriation of Water Right.

United States of America )  
 State of Montana )  
 County of Flathead ) SS

To all Whom These presents may concern; Be it known that the United States of America, pursuant to the provisions of the Acts of Congress of March 3, 1909 (35 Stat. 795) and April 30, 1908 (35 Stat. 85), and under and by virtue of an Act of the Legislative Assembly of the State of Montana, entitled; "An Act authorizing the Government of the United States to appropriate the water of the streams in the State of Montana, subject to certain restrictions" approved February 27, 1905, acting by and through E. F. Tabor, Project Manager, U. S. Reclamation Service, thereunto duly authorized by the Secretary of the Interior of the said United States in that behalf, does hereby publish and declare as a legal notice to all the world as follows, to-wit:

1. That the said United States has a legal right to the use, possession and control of, and claims one hundred (100) cubic feet per second of time of the waters of Big Creek.

2. That the purposes for which said water is claimed are for irrigating, domestic use and power purposes, and the place of use is to irrigate and use said water upon seven thousand acres of land, described as follows, to-wit:

Sections 4 to 9, 17 and 18 in T. 22 N. R. 19 W. and Sections 1 to 5 and 7 to 13, 17 and 18 in T. 22 N. R. 20 W., and sections 28, 29, 31 and 32 in T. 23 N. R. 19 W., and Sections 16, 20, 21, 29 to 32, 35 and 36 in T. 23 N., R. 20 W. all in M. P. M. also for domestic use in connection with said land, and for developing power for pumping and other purposes at the point of diversion, and along the irrigating ditches and water conduits to be constructed in connection therewith.

3. That the means of diversion, with size of flume, ditch, pipe or aqueduct by which it is intended to divert said waters is as follows; a diversion dam where this notice is posted and a ditch 10 feet wide and three feet deep together with necessary pipes and flumes which carry and will conduct one hundred cubic feet of water per second of time from said Big Creek, which said dam and ditches diverts the water from said stream at a point upon south bank from which point the bearing tree in Section 4, T. 22 N., R. 19 W. for corner to Sections 4 and 5 T. 22 N. R. 19 W. and Sections 22 and 23 T., 23 N., R. 19 W. bears S 86 degrees 07 minutes W (magnetic) 1068 feet distant, and runs thence southerly and westerly to and thence over and upon said lands.

4. That the said United States appropriated said water on the twenty-fifth day of September A. D. 1915, and on that day caused a notice of appropriation to be posted in a conspicuous place at the point of diversion hereinbefore described, which said notice stated, among other things;

A. Number of cubic feet of water per second claimed as herein set forth;

B. The purpose for which the water was claimed and the place of intended use, as hereinbefore described;

C. The means of diversion, as herein set forth;

D. The date of appropriation, to-wit; the date on which the said notice was posted;

E. The name of the appropriator as herein set forth.

5. That the name of the appropriator of the said water is the United States of America.

6. That the said United States also hereby claims said ditch and the right of way therefor and for said water by it conveyed, or to be conveyed, from said point of diversion and appropriation to said lands or point of final discharge, and also the right of location upon any lands of any dams, flumes and reservoirs constructed or to be constructed by the said



United States in appropriating and using said water.

7. That the United States also claims the right to keep in repair and to enlarge said means of water appropriation at any time and to change the point of diversion and the right to dispose of said right, water, ditch or said appurtenances in part or whole, at any time.

Claiming the same all and singular under any and all laws, National or State, and in accordance with rulings and decisions thereunder in the matter of water rights.

Together with all and singular the hereditaments and appurtenances thereunto belonging and appertaining, or to accrue to the same.

United States of America

By E. P. Tabor, Its Agent in that behalf and there- unto duly authorized by the Secretary of the Interior of the said United States.

State of Montana )  
                          )SS  
County of Flathead)

E. P. Tabor, Project Manager, having been first duly sworn, deposes and says that he is a citizen of the United States and over the age of twenty-one years; and that he is the person duly authorized by the Secretary of the Interior of the said United States to make the foregoing appropriation and notice thereof in behalf of the said United States the appropriator and claimant of the water and the water right mentioned in the foregoing notice of appropriation; that as such person and agent, he signed the foregoing notice and makes this verification on behalf of the said United States; that he knows the contents of said foregoing notice and that the matters and facts therein stated are true.

E. P. Tabor

Subscribed and sworn to before me this 8th day of October, A. D. 1915.

W. A. Gregg

Notarial Seal

State of Montana

My commission expires 191

W. A. Gregg, Notary Public for the State of Montana, Residing at \_\_\_\_\_

Notary Public for the State of Montana Residing at Polson, Montana.

My commission expires June 3rd, 1917.

Filed at request of E. P. Tabor, October 11, 1915, at 9.20 A. M.

E. J. Green, County Recorder, By J. R. Wotring, Deputy. Recept. 3221.

#####

Transcribed from Flathead County Records, Water Rights, Book 129, Page 388. ✓

Notice of Appropriation.

State of Montana )  
                          )SS  
County of Flathead)

To All Whom These Presents May Concern;

Be it Known, That Elizabeth Turner of Polson, in said County and State, do hereby publish and declare, as a legal notice to all the world, as follows, to-wit:

I. That she did on October 16th, 1915 appropriate and now has a legal right to the use, possession and control of and claim Ten (10) Miner's inches (being \_\_\_ cubic feet per second of time) of the waters of Spring in said County and State, for irrigating and other purposes.

II. That the purpose for which said water is claimed, and the place of intended use is on tracks Nos. 7 and 8 of the Lambert Orchard Homes in 3 1/2 of NW 1/4 of Section 28 T<sup>24</sup> 23 N. Range 19 W. M. M. To be used for domestic, power and irrigation purposes.

III. That the means of diversion, with size of pipe by which she intends to divert the said water is as follows; a one inch pipe,.....inches in size, which

LAKE COUNTY, MONTANA

carries and conducts said inches of water from said Spring which said dam diverts the water from, said stream at its source bank, and runs thence Northwest from a point near the north-west corner of SW $\frac{1}{4}$  of SE $\frac{1}{4}$  of Section 28 T $^{14}$ W 23 N. Range 19 W. M. M. thence over and upon said land (or mining claim).

IV. That she appropriated and took said water on the 16th day of October A. D. 1915, by means of said pipe.

V. That the name of the appropriator.....of said water.....

VI. That she also hereby claim said ditch and the right of way therefor, and for said water by it conveyed, or to be conveyed from said point of appropriation to said land or point of final discharge, and also the right of location upon any lands of any dams, flumes, reservoirs, constructed or to be constructed, by said party in appropriating, and in using said water.

VII. That she also claim the right to keep in repair and enlarge said means of water appropriation at any time, and the right to dispose of said right, water, ditch or said appurtenances in part or whole, at any time.

Claiming the same, all and singular, under any and all laws National and State, and any ruling and decisions thereunder, in the matter of water rights.

Together with all and singular, the hereditaments and appurtenances thereunto belonging and appertaining, or to accrue to the same.

Witness my hand at Polson, Montana, this sixteenth day of October 191\_\_

Elizabeth Turner

Note- One cubic foot equals 40 miner's inches.

State of Montana )  
                          )SS  
County of Flathead )

Elizabeth Turner having first been duly sworn deposes and says that she is of lawful age and that she is the appropriator and claimant of the water and water right mentioned in the foregoing notice of appropriation and claim and the person whose name is subscribed thereto as the appropriator and claimant, that she knows the contents of said foregoing notice and that the matters and things therein stated are true.

Elizabeth Turner

Subscribed and sworn to before me this 16th day of October 1915.

E. S. Hanson  
Notarial Seal  
Flathead County, Montana.

E. S. Hanson, Notary Public for the State of  
Montana, Residing at Polson  
My commission expires Jan. 8th, 1916.

Filed for record October 19th, 1915, at 9.30 A. M.

E. J. Green, County Recorder, By I. C. McCully, Deputy. Recept. No. 3296.

\*\*\*\*\*

Transcribed from Flathead County Records, Water Rights, Book 129, Page 390. ✓

Notice of Appropriation.

State of Montana )  
                          )SS  
County of Flathead )

TO ALL WHOM THESE PRESENTS MAY CONCERN;

Be it known, that Gilbert S. Bower of Big Arm in said County and State, do hereby publish and declare, as a legal notice to all the world, as follows, to-wit;

1. That he did on 24 January 1915 appropriate and now has legal right to the use, possession and control of and claim Forty (40) miners inches (being one (1) cubic feet per second of time) of the waters of an unnamed spring in said County and State, for irrigating and other purposes.

11. That the purpose for which said water is claimed, and the place of intended use is

Br/lt

U.S. - Bureau of Reclamation, Office

For domestic purposes, for power, irrigation and for such other useful purposes as it may be applied, and the place of its intended use is on the SW $\frac{1}{4}$  of Section 29, Township 24, Range 22 W. M. M.

III. That the means of diversion, with size of flume, ditch, pipe or aqueduct by which he intend to divert the said water is as follows: A flume, pipe & ditch \_\_\_\_\_ inches in size, which carries and conducts 40 Miners inches of water from said spring which said flume, pipe & ditch diverts the water from said stream at a point upon its bank, and runs thence \_\_\_\_\_ The said spring so appropriated is located 100 yards west of the east property line of the NW $\frac{1}{4}$  of Section 32 and 200 yards south of the section line between sections 29 and 32 of Township 24, Range 22 W. M. M. Water is to be taken from said spring north over and upon SW $\frac{1}{4}$  Sec. 29 T. 24 N. 22 W. M. M. thence over and upon said land (or mining claim).

IV. That he appropriated and took said water on the 24 day of January, A. D. 1916, by means of said notice and appropriation.

V. That the name of the appropriator of said water is Gilbert S. Bower.

VI. That Gilbert S. Bower also hereby claim said ditch and the right of way therefor and for said water by it conveyed, or to be conveyed from said point of appropriation to said land or point of final discharge, and also the right of location upon any lands of any dams, flumes, reservoirs, constructed or to be constructed, by him in appropriating, and in using said water.

VII. That he also claim the right to keep in repair and enlarge said means of water appropriation at any time, and the right to dispose of said right, water, ditch or said appurtenances in part or whole, at any time.

Claiming the same, all and singular, Under any and all laws National and State, and Departmental rulings and decisions thereunder, in the matter of water rights.

Together with all and singular, the Hereditaments and appurtenances thereunto belonging and appertaining, or to accrue to the same.

Witness my hand at Big Arm, Montana, this \_\_\_\_\_ day of January 24, 1916.

Gilbert S. Bower

State of Montana )  
                  ) SS.  
County of Flathead )

Gilbert S. Bower, having first been duly sworn, depose and say that he is of lawful age and is the appropriator and claimant of the order and water right mentioned in the foregoing notice of appropriation and claim and the person whose name is subscribed thereto as the appropriator and claimant, that he know the contents of said foregoing notice and that the matters and things therein stated are true. That he posted notice on tree close to spring and actually diverted the water therefrom and is now using the same.

Gilbert S. Bower X

Subscribed and sworn to before me, this 24th day of January, 1916.

State of Montana  
Notarial Seal  
A. J. Lowery

A. J. Lowery  
Notary Public for the State of Montana.  
Residing at Polson, Montana. My commission expires July 9th, 1916.

Filed for record July 17, 1916. at 9.05 o'clock A. M.

E. J. Green, County Recorder By I. G. McCully, Deputy, Recept. No. 2373.

#####

B7/11

Transcribed from Flathead County Records, Water Rights, Book 129, Page 391.

Notice of Appropriation of Water Right.

State of Montana )
)SS
County of Flathead )

Know All Men By These Presents, that the undersigned did, on the nineteenth day of August 1916, appropriate and claim and does by these presents appropriate, locate and claim five cubic feet per second of time legal measurement, of the waters of unnamed spring, in the County of Flathead State of Montana, and did on the above named date, mark the point of intended diversion by posting thereat a copy of this notice in a conspicuous place.

The said water is claimed for domestic and stock purposes, irrigation and other useful and beneficial purposes, and the place of intended use is on ranch of affiant, particularly described as The North half of the northeast quarter of the southwest quarter and the North half of the Northwest quarter of the Southeast quarter of Section Nineteen, Township Twenty five north, Range twenty west of the Montana Meridian, containing forty acres, more or less according to the Government survey thereof.

Said water is to be diverted and conveyed to said place by means of a pipe line, said pipe line to be One and One Half inches in diameter.

That the spring from which said diversion is to be made is more particularly described as follows, to-wit: Unnamed spring six hundred feet West of the residence of Appropriator on the above described land, and now timbered in by planking and used by affiant for domestic purposes; and the point of diversion is at the said spring and the pipe will run direct from said spring to the residence of appropriator.

Signed, Guy Willey
Appropriator and Claimant

State of Montana )
)SS
County of Flathead )

Guy Willey being first duly sworn says, That he is the appropriator and claimant named in the foregoing notice of appropriation; that he has read said notice of appropriation, and knows the contents thereof, and that all the matters and statements contained therein are true.

Guy Willey

Subscribed and sworn to before me this 21st day of August 1916.

E. H. MacDonald

E. H. MacDonald

Notarial Seal

Notary Public for the State of Montana.

State of Montana.

Residing at Kalispell, Mont.

My commission expires June 3rd, 1917.

Recorded at request of E. Sauntry August 22nd, 1916, at 12.20 P. M.

E. J. Green, County Recorder by Leta Haines, Deputy. Recept. No. 2710.

#####

Transcribed from Flathead County Records, Water Rights, Book 129, Page 395.

Notice of Appropriation

State of Montana, )
)SS
County of Flathead )

To All Whom These Presents May Concern-

Be it known, That the United States of America by the Secretary of Agriculture of----- in said County and State, do hereby publish and declare, as a legal notice to all the world, as follows, to-wit:

1. That he did on February 1, 1917 appropriate and now ha--- a legal right to the use, possession and control of and claim thirteen miner inches (being .33 cubic feet per second of time) of the waters of the east branch of Spring Creek in said County and State, for

I. C. C. - Bennett Stock Co., Butte

irrigating and other purposes.

II. That the purpose for which said water is claimed, and the place of intended use is at the Swan Lake Ranger Station in Section 23, T. 25 N. R. 18 W. M. P. M. for domestic and other purposes.

III. That the means of diversion, with size of flume, ditch, pipe or aqueduct by which he intend to divert the said water is as follows: A pipe 1 inch in diameter which carries and conducts .13 inches of water from said Creek which said pipe diverts the water from said stream at a point upon its south bank, and runs thence 900 feet in a southwesterly direction to the Swan Lake Ranger Station House.

IV. That we appropriated and took said water on the 1st day of February A. D. 1917, by means of said

V. That the name of the appropriators of said water is The United States of America by the Secretary of Agriculture

VI. That we also hereby claim said ditch and the right of way therefor, and for said water by it conveyed, or to be conveyed from said point of appropriation to said land or point of final discharge, and also the right of location upon any lands of any dams, flumes, reservoirs, constructed or to be constructed, by us in appropriating, and in using said water.

VII. That we also claim the right to keep in repair and enlarge said means of water appropriation at any time, and the right to dispose of said right, water, ditch or said appurtenances in part or whole, at any time.

and  
Claiming the Same, All and Singular, Under any, all laws National and State, and rulings, and decisions thereunder, in the matter of water rights.

Together With All and Singular, The hereditaments and appurtenances thereunto belonging and appertaining, or to accrue to the same.

Witness our hand at Kalispell, Montana, this 1st day of February, 1917.

The United States of America

By The Secretary of Agriculture

By John H. Clack, Acting Forest Supervisor.

Note-1 cubic foot equals

40 miners' inches.

State of Montana, )  
1917  
County of Flathead )

John H. Clack, Acting Forest Supervisor having first been duly sworn, depose and say that he is of lawful age and this application for the appropriation and claimant of the water and water right mentioned in the foregoing notice of appropriation and claim and the person whose name is subscribed thereto as the appropriator and claimant, that he know the contents of said foregoing notice and that the matters and things therein stated are true.

John H. Clack

Subscribed and sworn to before me, this 2nd day of Feb. 1917.

E. J. Green, County Clerk & Recorder

By I. G. McCully, Deputy

Flathead County Seal.

Filed for record Feb. 2nd. 1917 at 10.00 A. M.

E. J. Green County Recorder By I. G. McCully Deputy Receipt No 456.

Br/lt

## LAKE COUNTY, MONTANA

Transcribed from Flathead County Records, Water Rights, Book 129, Page 395.

7-7-15 Notice of Appropriation of Water Right.

United States of America.  
State of Montana : ss.  
County of Flathead. :

To All Whom These Presents May Concern; Be it known that the United States of America, pursuant to the provisions of the Acts of Congress of March 3, 1909 (35 Stat. 795) and April 30, 1908 (35 Stat., 85), and under and by virtue of an Act of the Legislative Assembly of the State of Montana, entitled; "An act authorizing the Government of the United States to appropriate the water of the streams in the State of Montana, subject to certain restrictions", approved February 27, 1905, Acting by and through P. P. Crowe, Project Manager, U. S. Reclamation Service, thereunto duly authorized by the Secretary of the Interior of the said United States in that behalf, does hereby publish and declare as a legal notice to all the world as follows, to-wit;-

1. That the said United States has a legal right to the use, possession and control of, and claims 200 cubic feet per second of time of the waters of Four Mile Creek

2. That the purposes for which said water is claimed are for irrigating, domestic use and power purposes, and the place of use is to irrigate and use said water upon 50,000 acres of land, described as follows, to-wit;- Secs. 3, 6, 7, 10, 15, 18 to 22, 27 to 29, 32, 33, T. 23 N. R. 19W

4 to 9, 16 to 20, T. 22 N. R. 19 W.

1 to 4, 8 to 20, 25 to 27, 29 to 36, T. 22 N., R. 20 W.

19 to 26 T. 22 N., R. 21 W.

Also for domestic use in connection with the said land, and for developing power for pumping and other purposes at the point of diversion, and along the irrigating ditches and water conduits to be constructed in connection therewith.

3. That the means of diversion, with size of flume, ditch, pipe or aqueduct by which it is intended to divert said waters is as follows- diversion dam and canal 16 ft. wide and 5 ft deep which carries and will conduct 200 cubic feet of water per second of time from said Four Mile Creek which said diversion dam and canal diverts the water from said stream at a point upon its left bank, which bears N. 45° 5' W. from the M. C. 25.3 chains west of  $3\frac{1}{2}$  corner Sec. 22, T. 24 N., R. 19 W. M. P. M. and runs thence Southerly thence over and upon said lands.

4. That the said United States appropriated said water on the Tenth day of February A. D., 1917, and on that day caused a notice of appropriation to be posted in a conspicuous place at the point of diversion hereinbefore described, which said notice stated, among other things;

- A. Number of cubic feet of water per second claimed as herein set forth;
  - B. The purpose for which the water was claimed and the place of intended use, as hereinbefore described;
  - C. The means of diversion, as herein set forth;
  - D. The date of appropriation, to wit- the date on which the said notice was posted.
  - E. The name of the appropriator as herein set forth.
5. That the name of the appropriator of the said water is the United States of America.

6. That the said United States also hereby claims said ditch and the right of way therefor and for said water by it conveyed, or to be conveyed, from said point of diversion and appropriation to said lands or point of final discharge, and also the right of location upon any lands of any dams, flumes, and reservoirs constructed or to be constructed by the said United States in appropriating and using said water.

7. That the United States also claims the right to keep in repair and to enlarge said means of water appropriation at any time and to change the point of diversion and the right to dispose of said right, water, ditch or said appurtenances in part or whole, at any time.

Claiming the same all and singular under any and all laws, national or state, and in accordance with the rulings and decisions thereunder in the matter of water rights.

Together with all and singular the hereditaments and appurtenances thereunto belonging and appertaining, or to accrue to the same.

United States of America.

By F. T. Crowe

Its agent in that behalf and thereunto duly authorized by the Secretary of the Interior of the said United States.

State of Montana )  
                  ) ss  
County of Missoula)

F. T. Crowe, having been first duly sworn, deposes and says that he is a citizen of the United States and over the age of twenty-one year; and that he is the person duly authorized by the Secretary of the Interior of the said United States to make the foregoing appropriation and notice thereof in behalf of the said United States, the appropriator and claimant of the water and the water right mentioned in the foregoing notice of appropriation; that as such person and agent, he signed the foregoing notice and makes this verification on behalf of the said United States; that he knows the contents of said foregoing notice and that the matters and facts therein stated are true.

F. T. Crowe

Subscribed and sworn to before me this 14th day of February A. D., 1917.

J. P. Siebensicher

Notary Public for the State of Montana

My commission expires January 23, 1920.

residing at St. Ignatius

J. P. Siebensicher  
Notarial Seal  
State of Montana.

Notary Public for the State of Montana  
residing at St. Ignatius, Missoula County,  
My commission expires January 23rd, 1920.

Filed for record at request of Harold Conkling Feb 19, 1917, at 9.35 A. M.

E. J. Green County Recorder By I. G. McCully, Deputy. Recpt. No. 658.

#####

Transcribed from Flathead County Records, Water Rights, Book 129, Page 398.

7-7-15

Notice of Appropriation of Water Right.

United States of America .  
State of Montana . ss.  
County of Flathead .

To All Whom These Presents May Concern; Be it known that the United States of America, pursuant to the provisions of the Acts of Congress of March 3, 1909 (35 Stat., 795) and April 30, 1908 (35 Stat., 85), and under and by virtue of an Act of the Legislative Assembly of the State of Montana, entitled; "An act authorizing, the Government of the United States to appropriate the water of the streams in the State of Montana, subject to certain restrictions", approved February 27, 1905, acting by and through F. T. Crowe, Project Manager, U. S. Reclamation Service, thereunto duly authorized by the Secretary of the Interior of the said United States in that behalf, does hereby publish and declare as a legal notice to all the world as follows, to-wit:-

1. That the said United States has a legal right to the use, possession and control of, and claims 100 cubic feet per second of time of the waters of Six Mile Creek.

By/Er

LAKE COUNTY, MONTANA

2. That the purposes for which said water is claimed are for irrigating, domestic use and power purposes, and the place of use is to irrigate and use said water upon 50,000 acres of land, described as follows, to-wit:-

Secs. 4 to 9, 16 to 30,	T. 22 N., R. 19 W.
1 to 4, 8 to 20, 25 to 27, 29 to 36	T. 22 N., R. 20 W.
19 to 36	T. 22 N., R. 21 W.
1 to 36	T. 21 N., R. 20 W.

also for domestic use in connection with the said land, and for developing power for pumping and other purposes at the point of diversion, and along the irrigating ditches and water conduits to be constructed in connection therewith.

3. That the means of diversion, with size of flume, ditch, pipe or aqueduct by which it is intended to divert said waters is as follows; A diversion dam and canal 16 feet wide by 5 feet deep, which carries and will conduct 100 cubic feet of water per second of time from said Six Mile Creek which said diversion dam and canal diverts the water from said stream at a point upon its left bank, which bears N. 63° 50' E. distant 986 feet from the S $\frac{1}{2}$  corner Sec. 24, T. 24 N., R. 19 W., M. P. M. and runs thence southerly thence over and upon said lands.

4. That the said United States appropriated said water on the Tenth day of February, A. D. 1917, and on that day caused a notice of appropriation to be posted in a conspicuous place at the point of diversion hereinbefore described, which said notice stated, among other things;

- A. Number of cubic feet of water per second claimed as herein set forth;
- B. The purpose for which the water was claimed and the place of intended use, as hereinbefore described;
- C. The means of diversion, as herein set forth;
- D. The date of appropriation, to wit- the date on which the said notice was posted;
- E. The name of the appropriator as herein set forth, the United States;
- 5. That the name of the appropriator of the said water is the United States of America.
- 6. That the said United States also hereby claims said ditch and the right of way therefor and for said water by it conveyed, or to be conveyed, from said point of diversion and appropriation to said lands or point of final discharge, and also the right of location upon any lands of any dams, flumes, and reservoirs constructed or to be constructed by the said United States in appropriating and using said water.

7. That the United States also claims the right to keep in repair and to enlarge said means of water appropriation at any time and to change the point of diversion and the right to dispose of said right, water, ditch or said appurtenances in part or whole, at any time.

Claiming the same all and singular under any and all laws, national or state, and in accordance with the rulings and decisions thereunder in the matter of water rights.

Together with all and singular the hereditaments and appurtenances thereunto belonging and appertaining, or to accrue to the same.

United States of America,

By F. T. Crowe

State of Montana )  
 )ss.  
 County of Missoula )

Its agent in that behalf and thereunto duly authorized by  
 the Secretary of the Interior of the said United States.

F. T. Crowe, having been first duly sworn, deposes and says that he is a citizen of the United States and over the age of twenty-one years; and that he is the person duly authorized by the Secretary of the Interior of the said United States to make the foregoing appropriation and notice thereof in behalf of the said United States, the appropriator and claimant of the water and the water right mentioned in the foregoing notice of appropriation; that as such



D. F. Green-Sheriff Co., Butte

person and agent, he signed the foregoing notice and makes this verification on behalf of the said United States; that he knows the contents of said foregoing notice and that the matters and facts therein stated are true.

F. T. Crowe

Subscribed and sworn to before me this 14th day of February A. D. 1917.

J. P. Siebeneicher

Notary Public for the State of Montana

Residing at St. Ignatius

My commission expires January 23, 1920.

J. P. Siebeneicher

Notary Public for the State of Montana residing at St. Ignatius, Missoula County My commission expires January 23rd, 1920.

Notarial Seal

State of Montana.

Filed for record at request of Harold Conkling Feb 19, 1917 at 9.40 A. M.

E. J. Green County Recorder By I. S. McGuilly, Deputy. Recept. No. 659.

ByLit

#####

Transcribed from Flathead County Records, Water Rights, Book 129, Page 400.

7-7-15 Notice of Appropriation of Water Right.

United States of America.

State of Montana, ss.

County of Flathead

To All Whom These Presents May Concern; Be it known that the United States of America, pursuant to the provisions of the Acts of Congress of March 3, 1909 (35 Stat. 795) and April 30, 1908 (35 Stat., 85), and under and by virtue of an Act of the Legislative Assembly of the State of Montana, entitled; "An act authorizing the Government of the United States to appropriate the water of the streams in the State of Montana, subject to certain restrictions", approved February 27, 1905, acting by and through F. T. Crowe, Project Manager, U. S. Reclamation Service, thereunto duly authorized by the Secretary of the Interior of the said United States in that behalf does hereby publish and declare as a legal notice to all the world as follows, to-wit;

- 1. That the said United States has a legal right to the use, possession and control of, and claims 100 cubic feet per second of time of the waters of Five Mile Creek.
- 2. That the purposes for which said water is claimed are for irrigating, domestic use and power purposes, and the place of use is to irrigate and use said water upon 50,000 acres of land, described as follows, to-wit:-

Sections 3, 6, 7, 10, 15, 19 to 22, 27 to 29, 32, 33	T. 23 N., R. 19 W.
4 to 9, and 16 to 20	T. 22 N., R. 19 W.
1 to 4, 8 to 20, 25 to 27, 29 to 36	T. 22 N., R. 20 W.
19 to 36,	T. 22 N., R. 21 W.

also for domestic use in connection with the said land, and for developing power for pumping and other purposes at the point of diversion, and along the irrigating ditches and water conduits to be constructed in connection therewith.

3. That the means of diversion, with size of flume, ditch, pipe or aqueduct by which it is intended to divert said waters is as follows; diversion dam and canal 16 feet wide and 5 ft. deep which carries and will conduct 100 cubic feet of water per second of time from said Five Mile Creek which said diversion dam and canal diverts the water from said stream at a point upon its left bank, which bears N. 5°01' E. Distant 3761' from M. C. on Sec. line 27 & 34, T. 24 N., R. 19 W., M. P. M. and runs thence southerly, Thence over and upon said lands.

4. That the said United States appropriated said water on the tenth day of February

## LAKE COUNTY, MONTANA

A. D., 1917, and on that day caused a notice of appropriation to be posted in a conspicuous place at the point of diversion hereinbefore described, which said notice stated, among other things;

- A. Number of cubic feet of water per second claimed as herein set forth;
- B. The purpose for which the water was claimed and the place of intended use, as herein before described;
- C. The means of diversion, as herein set forth;
- D. The date of appropriation, to-wit; the date on which the said notice was posted;
- E. The name of the appropriator as herein set forth.
5. That the name of the appropriator of the said water is the United States of America.
6. That the said United States also hereby claims said ditch and the right of way therefor and for said water by it conveyed, or to be conveyed, from said point of diversion and appropriation to said lands or point of final discharge, and also the right of location upon any lands of any dams, flumes, and reservoirs constructed or to be constructed by the said United States in appropriating and using said water.
7. That the United States also claims the right to keep in repair and to enlarge said means of water appropriation at any time and to change the point of diversion and the right to dispose of said right, water, ditch or said appurtenances in part or whole, at any time.

Claiming the same all and singular under any and all laws, national or state, and in accordance with the rulings and decisions thereunder in the matter of water rights.

Together with all and singular the hereditaments and appurtenances thereunto belonging and appertaining, or to accrue to the same.

United States of America.

By F. T. Crowe

Its agent in that behalf and thereunto duly authorized by the Secretary of the Interior of the said United States.

State of Montana )  
                          )ss.  
County of Missoula)

F. T. Crowe, having been first duly sworn, deposes and says that he is a citizen of the United States and over the age of twenty one years; and that he is the person duly authorized by the Secretary of the Interior of the said United States to make the foregoing appropriation and notice thereof in behalf of the said United States, the appropriator and claimant of the water and the water right mentioned in the foregoing notice of appropriation; that as such person and agent, he signed the foregoing notice and makes this verification on behalf of the said United States; that he knows the contents of said foregoing notice and that the matters and facts therein stated are true.

F. T. Crowe

Subscribed and sworn to before me this 14th day of February A. D. 1917.

J. P. Siebeneicher

My commission expires  
January 23, 1920.

Notary Public for the State of Montana,  
residing at St. Ignatius

J. P. Siebeneicher  
Notarial Seal  
State of Montana.

Notary Public for the State of Montana  
residing at St. Ignatius, Missoula County.  
My commission expires January 23rd. 1920.

Filed for record at request of Harold Conkling Feb. 19, 1917 at 9.45 A. M.

E. J. Green County Recorder By I. G. McCully, Deputy. Recpt. No. 660.

D. S. - Deane-Stork Co., Butte

Transcribed from Flathead County Records, Water Rights, Book 129, Page 402.

7-7-15

Notice of Appropriation of Water Right.

United States of America.

State of Montana . ss.

County of Flathead .

To All Whom These Presents May Concern; Be it known that the United States of America, pursuant to the provisions of the acts of Congress of March 3, 1909 (35 Stat. 795) and April 30, 1908 (35 Stat., 85), and under and by virtue of an act of the Legislative Assembly of the State of Montana, entitled: "An act authorizing the Government of the United States to appropriate the water of the streams in the State of Montana, subject to certain restrictions", approved February 27, 1905, acting by and through F. T. Crowe, Project Manager, U. S. Reclamation Service, thereunto duly authorized by the Secretary of the Interior of the said United States in that behalf, does hereby publish and declare as a legal notice to all the world as follows, to-wit:-

1. That the said United States has a legal right to the use, possession and control of and claims 200 cubic feet per second of time of the waters of Boulder Creek.
2. That the purposes for which said water is claimed are for irrigating, domestic use and power purposes, and the place of use is to irrigate and use said water upon 50,000 acres of land, described as follows, to wit:-

Secs. 2, 6, 7, 10, 15, 18 to 22, 27 to 29, 32 and 33	T. 22 N. R. 19 W.
4 to 9, 16 to 20	T. 22 N. R. 19 W.
1 to 4, 8 to 20, 25 to 27, 29 to 36	T. 22 N. R. 20 W.
19 to 36	T. 22 N. R. 21 W.

also for domestic use in connection with the said land, and for developing power for pumping and other purposes at the point of diversion, and along the irrigating ditches and water conduits to be constructed in connection therewith.

3. That the means of diversion, with size of flume, ditch, pipe or aqueduct by which it is intended to divert said waters is as follows; Diversion dam and canal 16 feet wide and 5 feet deep, which carries and will conduct 200 cubic feet of water per second of time from said Boulder Creek which said Diversion dam and canal diverts the water from said stream at a point upon its left bank, which bears S. 64° 25' E. distant 1633 feet from the M. C. on Sec. line 27 and 34, T. 24 N. R. 19 W. Montana P. M. and runs thence southerly thence over and upon said lands.

4. That the said United States appropriated said water on the Tenth day of February A. D., 1917, and on that day caused a notice of appropriation to be posted in a conspicuous place at the point of diversion hereinbefore described, which said notice stated, among other things;

- A. Number of cubic feet of water per second claimed as herein set forth;
- B. The purpose for which the water was claimed and the place of intended use, as hereinbefore described;
- C. The means of diversion, as herein set forth;
- D. The date of appropriation, to wit; The date on which the said notice was posted;
- E. The name of the appropriator as herein set forth.
5. That the name of the appropriator of the said water is the United States of America
6. That the said United States also hereby claims said ditch and the right of way therefor and for said water by it conveyed, or to be conveyed, from said point of diversion and appropriation to said lands or point of final discharge, and also the right of location upon any lands of any dams, flumes, and reservoirs constructed or to be constructed by the said United States in appropriating and using said water.

LAKE COUNTY, MONTANA

7. That the United States also claims the right to keep in repair and to enlarge said means of water appropriation at any time and to change the point of diversion and the right to dispose of said right, water, ditch or said appurtenances in part or whole, at any time.

Claiming the same all and singular under any and all laws, national or state, and in accordance with the rulings and decisions thereunder in the matter of water rights.

Together with all and singular the hereditaments and appurtenances thereunto belonging and appertaining, or to accrue to the same.

United States of America.

By F. T. Crowe

Its agent in that behalf and thereunto duly authorized by the Secretary of the Interior of the said United States.

State of Montana )  
                  ) ss.  
County of Missoula)

F. T. Crowe, having been first duly sworn, deposes and says that he is a citizen of the United States and over the age of twenty-one years; and that he is the person duly authorized by the Secretary of the Interior of the said United States, to make the foregoing appropriation and notice thereof in behalf of the said United States, the appropriator and claimant of the water and the water right mentioned in the foregoing notice of appropriation; that as such person and agent, he signed the foregoing notice and makes this verification on behalf of the said United States; that he knows the contents of said foregoing notice and that the matters and facts therein stated are true.

F. T. Crowe

Subscribed and sworn to before me this 14th day of February A. D., 1917

J. P. Siebeneicher,

Notary Public for the State of Montana  
residing at St. Ignatius.

My commission expires January 23, 1920.  
J. P. Siebeneicher

Notary Public for the State of Montana  
residing at St. Ignatius, Missoula County

Notarial Seal  
State of Montana.

My commission expires January 23rd, 1920

Filed for record at request of Harold Conkling Feb. 19, 1917 at 9.50 A. M.

E. J. Green County Recorder By I. G. McCully Deputy Recept. No. 661.

#####

Transcribed from Flathead County Records, Water Rights, Book 129, Page 404.

Notice of Appropriation of Water Right.

United States of America .  
State of Montana,           : ss.  
County of Flathead.       :

To All Whom These Presents May Concern; Be it known that the United States of America, pursuant to the provisions of the Acts of Congress of March 3, 1909 (35 Stat., 795) and April 30, 1908 (35 Stat., 85) and under and by virtue of an Act of the Legislative Assembly of the State of Montana, entitled: "An Act authorizing the Government of the United States to appropriate the water of the streams in the State of Montana, subject to certain restrictions", approved February 27, 1905, acting by and through F. T. Crowe, Project Manager, U. S. Reclamation Service, thereunto duly authorized by the Secretary of the Interior of the said United States in that behalf, does hereby publish and declare as a legal notice to all the world, as follows, to-wit:-

1. That the said United States has a legal right to the use, possession and control of, and claims 200 cubic feet per second of time of the waters of Station Creek.

D. Ed. Bennett Stock Co., Bala

2. That the purposes for which said water is claimed are for irrigating, domestic use and power purposes, and the place of use is to irrigate and use said water upon 50,000 acres of land, described as follows, to wit:-

Secs. 6, 7, 18 to 22, 27 to 29, 32, 33	T. 23 N., R. 19 W.
4 to 9, 16 to 20	T. 22 N., R. 19 W.
1 to 4, 8 to 20, 25 to 27, 29 to 36	T. 22 N., R. 20 W.
1 to 36	T. 21 N., R. 20 W.
19 to 36	T. 22 N., R. 21 W.

also for domestic use in connection with the said land, and for developing power for pumping and other purposes at the point of diversion, and along the irrigating ditches and water conduits to be constructed in connection therewith.

3. That the means of diversion, with size of flume, ditch, pipe or aqueduct by which it is intended to divert said waters is as follows; A diversion dam and canal 16 feet wide by 5 feet deep, which carries and will conduct 200 cubic feet of water per second of time from said Station Creek which said diversion dam and canal diverts the water from said stream at a point upon its left bank, which bears N. 89°39' W. distant 700 feet from Section corner of Secs. 10, 11, 14 and 15. T. 23 N. R. 19 W., M. P. M. and runs thence southerly thence over and upon said lands.

4. That the said United States appropriated said water on the Tenth day of February A. D. 1917, and on that day caused a notice of appropriation to be posted in a conspicuous place at the point of diversion hereinbefore described, which said notice stated, among other things;

- A. Number of cubic feet of water per second claimed as herein set forth;
  - B. The purpose for which the water was claimed and the place of intended use, as hereinbefore described;
  - C. The means of diversion, as herein set forth;
  - D. The date of appropriation, to-wit; the date on which the said notice was posted;
  - E. The name of the appropriator as herein set forth.
5. That the name of the appropriator of the said water is the United States of America.
6. That the said United States also hereby claims said ditch and the right of way therefor and for said water by it conveyed, or to be conveyed, from said point of diversion and appropriation to said lands or point of final discharge, and also the right of location upon any lands of any dams, flumes, and reservoirs constructed or to be constructed by the said United States in appropriating and using said water.

7. That the United States also claims the right to keep in repair and to enlarge said means of water appropriation at any time and to change the point of diversion and the right to dispose of said right, water, ditch or said appurtenances in part or whole, at any time.

Claiming the same all and singular under any and all laws, national or state, and in accordance with the rulings and decisions thereunder in the matter of water rights.

Together with all and singular the hereditaments and appurtenances thereunto belonging and appertaining, or to accrue to the same.

United States of America.

By F. E. Crowe

Its agent in that behalf and thereunto duly authorized by the Secretary of the Interior of the said United States.

LAKE COUNTY, MONTANA

State of Montana )  
                  )ss.  
County of Missoula)

F. T. Crowe, having been first duly sworn, deposes and says that he is a citizen of the United States and over the age of twenty-one years; and that he is the person duly authorized by the Secretary of the Interior of the said United States to make the foregoing appropriation and notice thereof in behalf of the said United States, the appropriator and claimant of the water and the water right mentioned in the foregoing notice of appropriation; that as such person and agent, he signed the foregoing notice and makes this verification on behalf of the said United States, that he knows the contents of said foregoing notice and that the matters and facts therein stated are true.

F. T. Crowe

Subscribed and sworn to before me this 14th day of February A. D. 1917.

J. P. Siebeneicher

Notary Public for the State of Montana  
residing at St. Ignatius

My commission expires January 23, 1920.

J. P. Siebeneicher

Notary Public for the State of Montana

Notarial Seal

residing at St. Ignatius, Missoula County.

State of Montana.

My commission expires January 23rd, 1920.

Filed for record at request of Harold Conkling Feb. 19, 1917 at 9.55 A. M.

E. J. Green County Recorder By I. G. McCully, Deputy. Recept. No. 662.

#####

Transcribed from Flathead County Records, Water Rights, Book 129, Page 406.

7-7-16

Notice of Appropriation of Water Right.

United States of America.

State of Montana,        : ss.

County of Flathead.     :

To All Whom These Presents May Concern; Be it known that the United States of America, pursuant to the provisions of the Acts of Congress of March 3, 1909 (35 Stat., 796) and April 30, 1908 (35 Stat. 85) and under and by virtue of an Act of the Legislative Assembly of the State of Montana, entitled: "An Act authorizing the Government of the United States to appropriate the water of the streams in the State of Montana, subject to certain restrictions", approved February 27, 1908, acting by and through F. T. Crowe, Project Manager, U. S. Reclamation Service, therunto duly authorized by the Secretary of the Interior of the said United States in that behalf, does hereby publish and declare as a legal notice to all the world as follows, to wit-

1. That the said United States has a legal right to the use, possession and control of, and claims 500 cubic feet per second of time to the waters of Hall Roaring Creek.
2. That the purposes for which said water is claimed are for irrigating, domestic use and power purposes, and the place of use is to irrigate and use said water upon 50,000 acres of land, described as follows, to wit:-

Secs. 6, 7, 18 to 21, 23, 29, 33	T. 23 N., R. 19 W.
4 to 9, 16 to 19	T. 22 N., R. 19 W.
13 to 15, 24 to 26, 29 to 36	T. 22 N., R. 20 W.
1 to 12	T. 21 N., R. 20 W.
13, 14, 22 to 36	T. 22 N., R. 21 W.
1 to 18	T. 21 N., R. 21 W.

also for domestic use in connection with the said land, and for developing power for pumping and other purposes at the point of diversion, and along the irrigating ditches and water conduits to be constructed in connection therewith.

D. 250-Beards-Shut Co., Minn.

3. That the means of diversion, with size of flume, ditch, pipe or aqueduct by which it is intended to divert said waters is as follows; A diversion dam and canal 18 ft. wide on the bottom and 6 ft. deep which carries and will conduct 350 cubic feet of water per second of time from said Hell Roaring Creek which said diversion dam and canal diverts the water from said stream at a point upon its left bank, which bears N. 71° 03' E. distant 1938 ft. from the E $\frac{1}{2}$  corner Sec. 21 T. 23 N., R. 19 W., M. P. M. and runs thence southwesterly, thence over and upon said lands,

4. That the said United States appropriated said water on the Tenth day of February A. D. 1917, and on that day caused a notice of appropriation to be posted in a conspicuous place at the point of diversion hereinbefore described, which said notice stated, among other things;

A. Number of cubic feet of water per second claimed as herein set forth;

B. The purpose for which the water was claimed and the place of intended use, as hereinbefore described;

C. The means of diversion, as herein set forth;

D. The date of appropriation, to wit; the date on which the said notice was posted;

E. The name of the appropriator as herein set forth.

5. That the name of the appropriator of the said water is the United States of America.

6. That the said United States also hereby claims said ditch and the right of way therefor and for said water by it conveyed, or to be conveyed, from said point of diversion and appropriation to said lands or point of final discharge, and also the right of location upon any lands of any dams, flumes, and reservoirs constructed or to be constructed by the said United States in appropriating and using said water.

7. That the United States also claims the right to keep in repair and to enlarge said means of water appropriation at any time and to change the point of diversion and the right to dispose of said right, water, ditch or said appurtenances in part or whole, at any time.

Claiming the same all and singular under any and all laws, national or state, and in accordance with the rulings and decisions thereunder in the matter of water rights.

Together with all and singular the hereditaments and appurtenances thereunto belonging and appertaining, or to accrue to the same.

United States of America.

By F. T. Crowe

Its agent in that behalf and thereunto duly authorized

by the Secretary of the Interior of the said United States.

State of Montana )  
                          )ss.  
County of Missoula)

F. T. Crowe, having been first duly sworn, deposes and says that he is a citizen of the United States and over the age of twenty-one years; and that he is the person duly authorized by the Secretary of the Interior of the said United States to make the foregoing appropriation and notice thereof in behalf of the said United States, the appropriator and claimant of the water and the water right mentioned in the foregoing notice of appropriation; that as such person and agent, he signed the foregoing notice of appropriation; that as such person and agent, he signed the foregoing notice and makes this verification on behalf of the said United States; that he knows the contents of said foregoing notice and that the matters and facts therein stated are true.

F. T. Crowe

Subscribed and sworn to before me this 14th day of February A. D. 1917.

J. F. Stebeneicher

LAKE COUNTY, MONTANA

My commission expires January 23, 1920.  
J. P. Siebensiecher

Notarial Seal  
State of Montana.

Notary Public for the State of Montana  
residing at St. Ignatius  
Notary Public for the State of Montana  
residing at St. Ignatius, Missoula County.  
My commission expires January 23rd. 1920.

Filed for record at request of Harold Conkling Feb. 19th 1917 at 10.00 A. M.

E. J. Green County Recorder By I. G. McCully, Deputy. Recept. No. 663.

#####

Transcribed from Flathead County Records, Water Rights, Book 129, Page 409. ✓

7-7-16 Notice of Appropriation of Water Right.

United States of America .  
State of Montana . ss.  
County of Flathead .

To All Whom These Presents May Concern; Be it known that the United States of America, pursuant to the provisions of the Acts of Congress of March 3, 1909 (35 Stat. 795) and April 30, 1908 (35 Stat. 85), and under and by virtue of an Act of the Legislative Assembly of the State of Montana, entitled; "An Act authorizing the Government of the United States to appropriate the water of the streams in the State of Montana, subject to certain restrictions", approved February 27, 1905, acting by and through F. R. Crowe, Project Manager, U. S. Reclamation Service, thereunto duly authorized by the Secretary of the Interior of the said United States in that behalf, does hereby publish and declare as a legal notice to all the world as follows, to-wit:-

1. That the said United States has a legal right to the use, possession and control of, and claims 300 cubic feet per second of time of the waters of Alma Creek

2. That the purposes for which said water is claimed are for irrigating, domestic use and power purposes, and the place of use is to irrigate and use said water upon 50,000 acres of land, described as follows, to-wit:-

Secs. 3, 4, 9, 10, 15, 16, 21, 22, 27, 34	T. 24 N., R. 19 W.
Secs. 3, 6, 7, 10, 15, 18 to 22, 27 to 29, 32, 33	T. 25 N., R. 19 W.
Secs. 4 to 9, and 11 to 20	T. 22 N., R. 19 W.
Secs. 1 to 4, 8 to 20, 25 to 27, 29 to 36	T. 22 N., R. 20 W.
Secs. 19 to 26,	T. 22 N., R. 21 W.

also for domestic use in connection with the said land, and for developing power for pumping and other purposes at the point of diversion, and along the irrigating ditches and water conduits to be constructed in connection therewith.

3. That the means of diversion, with size of flume, ditch, pipe or sqaeduct by which it is intended to divert said waters is as follows; Diversion dam and canal 14 ft. wide and 4 ft. deep which carries and will conduct 200 cubic feet of water per second of time from said Alma Creek which said diversion dam and canal diverts the water from said stream at a point upon its left bank, which bears S. 15° 39' E. (Magnetic) distant 2362.6' from a round iron post on the north boundary of the Flathead Indian Reservation, said post marked on north "U. S. Forest Reserve", on south "F. I. L." and on east "I. H." and runs thence southerly thence over and upon said lands.

4. That the said United States appropriated said water on the Tenth day of February, A. D., 1917 and on that day caused a notice of appropriation to be posted in a conspicuous place at the point of diversion hereinbefore described, which said notice states, among other things;

A. Number of cubic feet of water per second claimed as herein set forth;



D. McC. Bowen Book Co., Butte

- B. The purpose for which the water was claimed and the place of intended use, as hereinafore described;
- C. The means of diversion, as herein set forth;
- D. The date of appropriation, to wit; the date on which the said notice was posted;
- E. The name of the appropriator as herein set forth;
- 5. That the name of the appropriator of the said water is the United States of America.
- 6. That the said United States also hereby claims said ditch and the right of way therefor and for said water by it conveyed, or to be conveyed, from said point of diversion and appropriation to said lands or point of final discharge, and also the right of location upon any lands of any dams, flumes and reservoirs constructed or to be constructed by the said United States in appropriating and using said water.
- 7. That the United States also claims the right to keep in repair and to enlarge said means of water appropriation at any time and to change the point of diversion and the right to dispose of said right, water, ditch or said appurtenances in part or whole, at any time.

Claiming the same all and singular under any and all laws, national or state, and in accordance with the rulings and decisions thereunder in the matter of water rights.

Together with all and singular the hereditaments and appurtenances thereunto belonging and appertaining, or to accrue to the same.

United States of America.

By F. T. Crowe

Its agent in that behalf and thereunto duly authorized by the Secretary of the Interior of the said United States.

State of Montana )  
                  )ss.  
County of Missoula)

F. T. Crowe, having been first duly sworn, deposes and says that he is a citizen of the United States and over the age of twenty-one years; and that he is the person duly authorized by the Secretary of the Interior of the said United States to make the foregoing appropriation and notice thereof in behalf of the said United States, the appropriator and claimant of the water and the water right mentioned in the foregoing notice of appropriation; that as such person and agent, he signed the foregoing notice and makes this verification on behalf of the said United States; that he knows the contents of said foregoing notice and that the matters and facts therein stated are true.

F. T. Crowe

Subscribed and sworn to before me this 14th day of February A. D. 1917.

J. P. Siebensicher

My commission expires January 23, 1920.

Notary Public for the State of Montana residing at St. Ignatius

J. P. Siebensicher  
Notarial Seal  
State of Montana.

Notary Public for the state of Montana residing at St. Ignatius, Missoula County  
My commission expires January 23rd. 1920.

Filed for record at request of Harold Conkling Feb 19, 1917 at 10.05 A. M.

E. J. Green County Recorder By I. G. McCully, Deputy. Recept. No. 664.

#####

Transcribed from Flathead County Records, Water Rights, Book 129, Page 411.

7-7-15

Notice of Appropriation of Water Right.

United States of America .  
                                  ).  
State of Montana . ss.  
                                  ).  
County of Flathead .

To All Whom these Presents May Concern; Be it known,

B7/Lt

## LAKE COUNTY, MONTANA

that the United States of America, pursuant to the provisions of the Acts of Congress of March 3, 1909 (35 Stat. 795) and April 30, 1908 (35 Stat., 85), and under and by virtue of an Act of the Legislative Assembly of the State of Montana, entitled: "An Act authorizing the Government of the United States to appropriate the water of the streams in the State of Montana, subject to certain restrictions", approved February 27, 1905, acting by and through F. I. Crowe, Project Manager, U. S. Reclamation Service, thereunto duly authorized by the Secretary of the Interior of the said United States in that behalf, does hereby publish and declare as a legal notice to all the world as follows, to-wit:-

1. That the said United States has a legal right to the use, possession and control of, and claims 100 cubic feet per second of time of the waters of Lolo Creek

2. That the purposes for which said water is claimed are for irrigating, domestic use and power purposes, and the place of use is to irrigate and use said water upon 50,000 acres of land, described as follows, to wit:-

Secs. 3, 4, 9, 10, 16, 21, 22, 27, 34	T. 24 N., R. 19 W.
3, 6, 7, 10, 16, 18 to 22, 27 to 29, 32 33	T. 23 N., R. 19 W.
4 to 9, 16 to 20	T. 22 N., R. 19 W.
1 to 4, 8 to 20, 25 to 27, 29 to 36	T. 22 N., R. 20 W.
19 to 26	T. 22 N., R. 21 W.

also for domestic use in connection with the said land, and for developing power for pumping and other purposes at the point of diversion, and along the irrigating ditches and water conduits to be constructed in connection therewith.

3. That the means of diversion, with size of flume, ditch, pipe or aqueduct by which it is intended to divert said waters is as follows; A diversion dam and canal 14 feet wide by 4 feet deep which carries and will conduct 100 cubic feet of water per second of time from said Lolo Creek which said diversion dam and canal diverts the water from said stream at a point upon its left bank, which bears S. 12°32' N. (Magnetic) distant 1360.1 feet from a round iron post on the north boundary of the Flathead Indian Reservation, said post marked on the north "U. S. Forest Reserve", on south "F. I. R." and on the east "I. M." and runs thence southerly thence over and upon said lands.

4. That the said United States appropriated said water on the Tenth day of February A. D. 1917, and on that day caused a notice of appropriation to be posted in a conspicuous place at the point of diversion hereinbefore described, which said notice stated, among other things.

A. Number of cubic feet of water per second claimed as herein set forth.

B. The purpose for which the water was claimed and the place of intended use, as hereinbefore described;

C. The means of diversion, as herein set forth;

D. The date of appropriation, to wit; the date on which the said notice was posted;

E. The name of the appropriator as herein set forth.

5. That the name of the appropriator of the said water is the United States of America.

6. That the said United States also hereby claims said ditch and the right of way therefor and for said water by it conveyed, or to be conveyed, from said point of diversion and appropriation to said lands or point of final discharge, and also the right of location upon any lands of any dams, flumes, and reservoirs constructed or to be constructed by the said United States in appropriating and using said water.

7. That the United States also claims the right to keep in repair and to enlarge said means of water appropriation at any time and to change the point of diversion and the right to dispose of said right, water, ditch or said appurtenances in part or whole, at any time.

D. 230 - Revised Stat. Co., 1913

Claiming the same all and singular under any and all laws, national or state, and in accordance with the rulings and decisions thereunder in the matter of water rights.

Together with all and singular the hereditaments and appurtenances thereunto belonging and appertaining, or to accrue to the same.

United States of America

By F. T. Crowe

Its agent in that behalf and thereunto duly authorized by the Secretary of the Interior of the said United States.

State of Montana )  
                  ) ss.  
County of Missoula )

F. T. Crowe, having been first duly sworn, deposes and says that he is a citizen of the United States and over the age of twenty-one years; and that he is the person duly authorized by the Secretary of the Interior of the said United States to make the foregoing appropriation and notice thereof in behalf of the said United States, the appropriator and claimant of the water and the water right mentioned in the foregoing notice of appropriation; that as such person and agent, he signed the foregoing notice and makes this verification on behalf of the said United States; that he knows the contents of said foregoing notice and that the matters and facts therein stated are true.

F. T. Crowe

Subscribed and sworn to before me this 14th day of February A. D. 1917

J. L. Siebeneicher

Notary Public for the State of Montana

residing at St. Ignatius

My commission expires January

23, 1920.

J. P. Siebeneicher

Notary Public for the State of Montana

residing at St. Ignatius, Missoula County

Notarial Seal

My commission expires January 23rd, 1920.

State of Montana.

Filed for record at request of Harold Conkling Feb. 19, 1917 at 10.10 A. M.

B. J. Green County Recorder By I. G. McCully, Deputy. Recept. No. 665.

Br/kt

#####

Transcribed from Flathead County Records, Water Rights, Book 129, Page 413.

7-7-15 Notice of appropriation of Water Right.

United States of America .  
State of Montana, . ss.  
County of Flathead. .

To All Whom These Presents May Concern; Be it known that the United States of America pursuant to the provisions of the acts of Congress of March 3, 1909 (35 Stat. 796) and April 30, 1908 (35 Stat., 85), and under and by virtue of an Act of the Legislative assembly of the State of Montana, entitled; "An Act authorizing the Government of the United States to appropriate the water of the streams in the State of Montana, subject to certain restrictions", approved February 27, 1905, acting by and through F. T. Crowe, Project Manager, U. S. Reclamation Service, thereunto duly authorized by the Secretary of the Interior of the said United States in that behalf, does hereby publish and declare as a legal notice to all the world as follows, to wit:-

1. That the said United States has a legal right to the use, possession and control of and claims 200 cubic feet per second of time of the waters of Blue Bay Creeek

2. That the purposes for which said water is claimed are for irrigating, domestic use and power purposes, and the place of use is to irrigate and use said water upon 50,000

acres of land, described as follows, to wit:-

Secs. 21, 22, 27 and 34	T. 24 N., R. 19 W.
Secs. 2, 6, 7, 10, 15, 18 to 22, 27, 28, 29, 32, 33	T. 23 N., R. 19 W.
Secs. 4 to 9, 16 to 20	T. 22 N., R. 19 W.
Secs. 1 to 4, 8 to 20, 25 to 27, 29 to 36,	T. 22 N., R. 20 W.
Secs. 19 to 36,	T. 22 N., R. 21 W.

also for domestic use in connection with the said land, and for developing power for pumping and other purposes at the point of diversion, and along the irrigating ditches and water conduits to be constructed in connection therewith.

3. That the means of diversion, with size of flume, ditch, pipe or aqueduct by which it is intended to divert said waters is as follows: Diversion dam and canal 14 feet wide and 4 ft. deep, which carries and will conduct 200 cubic feet of water per second of time from said Blue Bay Creek which said diversion dam and canal diverts the water from said stream at a point upon its right bank, which bears N. 7°33' E., distant 4332' from the SW corner of Sec. 15, T. 24 N., R. 19 W., M. P. M. and runs thence southerly thence over and upon said lands.

4. That the said United States appropriated said water on the Tenth day of February A. D. 1917, and on that day caused a notice of appropriation to be posted in a conspicuous place at the point of diversion hereinbefore described, which said notice stated, among other things:

- A. Number of cubic feet of water per second claimed as herein set forth;
- B. The purpose for which the water was claimed and the place of intended use, as hereinbefore described;
- C. The means of diversion, as herein set forth;
- D. The date of appropriation, to wit; the date on which the said notice was posted;
- E. The name of the appropriator as herein set forth.

5. That the name of the appropriator of the said water is the United States of America.  
 6. That the said United States also hereby claims said ditch and the right of way therefor and for said water by it conveyed, or to be conveyed, from said point of diversion and appropriation to said lands or point of final discharge, and also the right of location upon any lands of any dams, flumes, and reservoirs constructed or to be constructed by the said United States in appropriating and using said water.

7. That the United States also claims the right to keep in repair and to enlarge said means of water appropriation at any time and to change the point of diversion and the right to dispose of said right, water, ditch or said appurtenances in part or whole, at any time.

Claiming the same all and singular under any and all laws, national or state, and in accordance with the rulings and decisions thereunder in the matter of water rights.

Together with all and singular the hereditaments and appurtenances thereunto belonging and appertaining, or to accrue to the same.

United States of America

By F. I. Crowe

Its agent in that behalf and thereunto duly authorized by the Secretary of the Interior of the said United States.

State of Montana )  
 County of Missoula ) ss.

F. I. Crowe, having been first duly sworn, deposes and says that he is a citizen of the United States and over the age of twenty-one years; and that he is the person duly authorized by the Secretary of the Interior of the said United States to make the foregoing appropriation and notice thereof in behalf of the said United States, the appropriator and

claimant of the water and the water right mentioned in the foregoing notice of appropriation; that as such person and agent, he signed the foregoing notice and makes this verification on behalf of the said United States; that he knows the contents of said foregoing notice and that the matters and facts therein stated are true.

F. T. Crowe

Subscribed and sworn to before me this 14th day of February A. D. 1917

J. P. Siebeneicher

Notary Public for the State of Montana

residing at St. Ignatius

My commission expires January 23, 1920.

J. P. Siebeneicher

Notary Public for the State of Montana, residing

Notary Seal

at St. Ignatius, Missoula County,

State of Montana.

My commission expires January 23rd 1920.

Filed for record at request of Harold Conkling Feb. 19, 1917 at 10.15 A. M.

E. J. Green County Recorder By I. G. McCully, Deputy. Recept. No. 666.

#####

Transcribed from Flathead County Records, Water Rights, Book 129, Page 427. ✓

NOTICE OF APPROPRIATION.

STATE OF MONTANA )  
                          )SS.  
County of Flathead. )

To All To Whom These Presents may Concern;

BE IT KNOWN, That Newton E. Miles of Seines in said County and State do hereby publish and declare, as a legal notice to all the world, as follows, to-wit-

I. That he has a legal right to the use, possession and control of and claims all the waters of White Earth Creek in said County and State, for irrigating and other purposes.

II. That the purpose for which said water is claimed, and the place of intended use is for irrigation, domestic, mechanical, electric, and any other useful or beneficial purpose that the means of diversion of said water are as follows.

A dam and such pumping machinery or appliances as may be necessary to divert the waters of said stream at a point on the west bank thereof on the northwest quarter of the Northwest quarter of Section two (2) in Township twenty-two (22) North range twenty-two (22) west M. M. thence to run it 8 or 10 rods to irrigate said lands thence over and upon said land.

IV. That he appropriated and took said water on the first day of June 1918, A. D. by means of said dam and appliances.

V. That the name of the appropriator of said water is Newton E. Miles

VI. That he also hereby claim said ditch and the right of way therefor, and for said water by it conveyed, or to be conveyed from said point of appropriation to said land or point of final discharge, and also the right of location upon any lands of any dams, flumes, reservoirs, constructed or to be constructed, by him in appropriating, and in using said water.

VII. That he also claim the right to keep in repair and to enlarge said means of water appropriation at any time, and the right to dispose of said right, water ditch or said appurtenances in part or whole, at any time.

CLAIMING THE SAME, ALL AND SINGULAR, Under any and all laws National and State, and rulings and decisions thereunder, in the matter of water rights.

TOGETHER WITH ALL AND SINGULAR, The hereditaments and appurtenances thereunto belonging and appertaining, or to accrue to the same.

LAKE COUNTY, MONTANA

WITNESS my hand at Polson Montana, this 1st day of June 1918

Newton E. Miles.

STATE OF MONTANA, )  
                          ) SS.  
County of Flathead. )

Newton E. Miles having first been duly sworn, depose and say that he is of lawful age and is the appropriator and claimant of the water and water right mentioned in the foregoing notice of appropriation and claim and the person whose name is subscribed thereto as the appropriator and claimant, that he know the contents of said foregoing notice and that the matters and things therein stated are true.

Newton E. Miles

Subscribed and sworn to before me, this 3rd day of June, 1918.

E. P. Naption  
Notary Public for the State of Montana  
residing at Polson, Montana.  
My commission expires May 9, 1920.

(State of Montana.)  
Notarial Seal)  
(E. P. Naption)

Filed for record June 5th, 1918 at 9.10 A. M.

E. J. Green, County Recorder. By S. C. Bibee, Deputy Recorder.

Receipt No. 8239.

37/12

#####

Transcribed from Flathead County Records, Water Rights, Book 129, Page 432. ✓

NOTICE OF APPROPRIATION OF WATER RIGHT.

UNITED STATES OF AMERICA;  
STATE OF MONTANA : SS  
County of Flathead :

No. 237

TO ALL WHOM THESE PRESENTS MAY CONCERN; Be it known that the United States of America, pursuant to the provisions of the Acts of Congress of March 3, 1909 (35 Stat. 795) and April 30, 1908 (35 Stat. 85), and under and by virtue of an Act of the Legislative Assembly of the State of Montana, entitled; "An Act authorizing the Government of the United States to appropriate the water of the streams in the State of Montana, subject to certain restrictions," approved February 27, 1905, acting by and through F. I. Crowe, Project Manager, U. S. Reclamation Service, thereunto duly authorized by the Secretary of the Interior of the said United States in that behalf, does hereby publish and declare as a legal notice to all the world as follows, to-wit;

1. That the said United States has a legal right to the use, possession, and control of, and claims fifty cubic feet per second of time of the waters of Big Creek

2. That the purposes for which said water is claimed are for irrigating, domestic use and power purposes, and the place of use is to irrigate and use said water upon 2,000 acres of land described as follows, to-wit-

parts of Sections 5, 6, 7, 8, in Township 22 North, Range 19 West, and Sections 1, 12, 13, in T. 22 N., R. 20 W., all M. P. M.

also for domestic use in connection with said land, and for developing power for pumping and other purposes at the point of diversion; and along the irrigating ditches and water conduits to be constructed in connection therewith.

3. That the means of diversion, with size of flume, ditch, pipe or aqueduct by which it is intended to divert said waters is as follows; a diversion dam and a ditch 5 feet wide and 25 feet deep with necessary pipes and flumes which carries and will conduct fifty cubic feet of water per second of time from said Big Creek which said diversion dam diverts the water from said stream at a point upon its south bank, just below the power house and weirs of the Mission Range Power Co. on the said Big Creek and runs thence southerly and westerly thence over and upon said lands.

D. 200 - Revised Stat. Co., 1911

4. That the said United States appropriated said water on the 17th day of September A. D. 1918, and on that day caused a notice of appropriation to be posted in a conspicuous place at the point of diversion hereinbefore described, which said notice stated, among other things;
  - A. Number of cubic feet of water per second claimed as herein set forth;
  - B. The purpose for which the water was claimed and the place of intended use, as hereinbefore described;
  - C. The means of diversion, as herein set forth;
  - D. The date of appropriation, to-wit; the date on which the said notice was posted.
  - E. The name of the appropriator as herein set forth.
5. That the name of the appropriator of the said water is the United States of America.
6. That the said United States also hereby claims said ditch and the right of way thereof and for said water by it conveyed, or to be conveyed, from said point of diversion and appropriation to said lands or point of final discharge, and also the right of location upon any lands of dams, flumes and reservoirs constructed or to be constructed by the said United States in appropriating and using said water.
7. That the United States also claims the right to keep in repair and to enlarge said means of water appropriation at any time and to change the point of diversion and the right to dispose of said right, water, ditch or said appurtenances in part, or whole, at any time.

Claiming the same all and singular under any and all laws, national or state, and in accordance with the rulings and decisions thereunder in the matter of water rights.

Together with all and singular the hereditaments and appurtenances thereunto belonging and appertaining or to accrue to the same.

UNITED STATES OF AMERICA

By F. P. Crowe

Its agent in that behalf and thereunto duly authorized by the Secretary of the Interior of the said United States.

State of Montana )  
                          )SS  
County of Missoula)

F. P. Crowe, having been first duly sworn deposes and says that he is a citizen of the United States and over the age of twenty-one years; and that he is the person duly authorized by the Secretary of the Interior of the said United States to make the foregoing appropriation and notice thereof in behalf of the said United States, the appropriator and claimant of the water and water right mentioned in the foregoing notice of appropriation; that as such person and agent, he signed the foregoing notice and makes this verification on behalf of the said United States; that he knows the contents of said foregoing notice and that the matters and facts therein stated are true.

F. P. Crowe.

Subscribed and sworn to before me this 18th day of September A. D. 1918.

(J. P. Siebensiecher)  
(Notarial Seal)  
(State of Montana)

J. P. Siebensiecher  
Notary Public for the State of Montana  
residing at St. Ignatius, Mont.  
My commission expires Jan. 20rd. 1920.

State of Montana )  
 ) SS  
 County of Missoula )

W. C. Christopher, having been first duly sworn, deposes and says that he is a citizen of the United States and over the age of twenty-one years; That on September 17, 1918 he was and is now an employee of the United States; that on said day he posted the above notice at the place named therein; that he knows the contents of the foregoing notice and that the matters and facts contained in the notice are true.

W. C. Christopher  
 Assistant Engineer (Title)

Subscribed and sworn to before me this 18th day of September 1918

(J. P. Siebeneicher)  
 (Notarial Seal)  
 (State of Montana)

J. P. Siebeneicher  
 Notary Public for the State of Montana  
 Residing at St. Ignatius, Montana.  
 My commission expires Jan'y. 22, 1920.

Filed for record at request of F. T. Crowe, Oct. 7th, 1918 at 10.20 A. M.

K. J. Green, County Clerk & Recorder. By S. C. Bibee, Deputy. Recpt. No. 9520.

#####

Transcribed from Flathead County Records, Water Rights, Book 129, Page 440.

NOTICE OF APPROPRIATION OF WATER RIGHT.

United States of America;

State of Montana ; SS

No. 236

County of Flathead ;

TO ALL WHOM THESE PRESENTS MAY CONCERN: Be it known that the United States of America pursuant to the provisions of the Acts of Congress of March 3, 1909 (35 Stat. 795) and April 30, 1908 (35 Stat. 85), and under and by virtue of an Act of the Legislative Assembly of the State of Montana, entitled: "An act authorizing the Government of the United States to appropriate the water of the streams in the State of Montana, subject to certain restrictions", approved February 27, 1908, acting by and through C. J. Moody, Acting Project Manager, U. S. Reclamation Service, thereto duly authorized by the Secretary of the Interior of the said United States in that behalf, does hereby publish and declare as a legal notice to all the world as follows, to-wit:-

1. That the said United States has a legal right to the use, possession, and control of, and claims 100,000 cubic feet per second of time of the waters of Flathead River.

2. That the purpose for which said water is claimed are for irrigating, domestic use and power purposes, and the place of use is to irrigate and use said water upon 50,000 acres of land described as follows, to-wit;

Secs. 2 to 11, 14 to 23, 28 to 30 in T. 21 N., R. 20 W.; 1 to 6, 8 to 11, 13 to 17, 20 to 26 in T. 21 N., R. 21 W.; 1 to 11, 15 to 17, and Sec. 21, T. 20 N., R. 21 W.; 1 to 15, T. 20 N. & 21 W.; Sec. 36, T. 21 N., R. 22 W.; 4 to 9, 16 to 19, T. 22 N., R. 19 W.; 1 to 6, 8 to 15, 19, 29, to 32 T. 22 N. R. 20 W.; 14, 22 to 26 T. 22 N. R. 21 W.; 16, 19 to 21, 28 to 32, 35 to 36 T. 23 N. R. 20 W.

also for domestic use in connection with said land, and for developing power for pumping and other purposes at the point of diversion, and along the irrigating ditches and water conduits to be constructed in connection therewith.

3. That the means of diversion, with size of flume, ditch, pipe or aqueduct by which it is intended to divert said waters is as follows; Storage dam, etc. which carries and will conduct 100,000 cubic feet of water per second of time from said Flathead River which said works diverts the water from said stream at a point upon its left bank, N. 80° 50' E. 2300 feet



D-101 Beulah Seed Co., Bann

from the SW corner of Sec. 12 T. 22 N. R. E1 W. and runs thence power plant and from the pumping plants thence easterly and southeasterly thence over and upon said lands thence over and upon said lands.

4. That the said United States appropriated said water on the 29th day of January A. D. 1919, and on that day caused a notice of appropriation to be posted in a conspicuous place at the point of diversion hereinbefore described, which said notice stated, among other things;

- A. Number of cubic feet of water per second claimed as herein set forth;
- B. The purpose for which the water was claimed and the place of intended use, as hereinbefore described;
- C. The means of diversion, as herein set forth;
- D. The date of appropriation to-wit; the date on which the said notice was posted.
- E. The name of the appropriator as herein set forth.

5. That the name of the appropriator of the said water is the United States of America.

6. That the said United States also hereby claims said ditch and the right of way thereof and for said water by it conveyed, or to be conveyed, from said point of diversion and appropriation to said lands or point of final discharge, and also the right of location upon any lands of dams, flumes and reservoirs constructed or to be constructed by the said United States in appropriating and using said water.

7. That the United States also claims the right to keep in repair and to enlarge said means of water appropriation at any time and to change the point of diversion and the right to dispose of said right, water, ditch or said appurtenances in part or whole, at any time.

Claiming the same all and singular under any and all laws, national or state, and in accordance with the rulings and decisions thereunder in the matter of water rights.

Together with all and singular the hereditaments and appurtenances thereunto belonging and appertaining, or to accrue to the same.

UNITED STATES OF AMERICA

By C. J. Moody

Its agent in that behalf and thereunto duly authorized by the Secretary of the Interior of the said United States.

State of Montana }  
 } SS  
 County of Missoula }

C. J. Moody, having been first duly sworn deposes and says that he is a citizen of the United States and over the age of twenty-one years; and that he is the person duly authorized by the Secretary of the Interior of the said United States to make the foregoing appropriation and notice thereof in behalf of the said United States, the appropriator and claimant of the water and water right mentioned in the foregoing notice of appropriation; that as such person and agent, he signed the foregoing notice and makes this verification on behalf of the said United States; that he knows the contents of said foregoing notice and that the matters and facts therein stated are true.

C. J. Moody

Subscribed and sworn to before me this 29th day of January, A. D. 1919.

(SEAL)

(J. P. Siebensicher)

(Notarial Seal)

(State of Montana)

J. P. Siebensicher

Notary Public for the State of Montana, residing at St. Ignatius Mont. My commission expires Jan. 23, 1920

Notary Public for the State of Montana residing at St. Ignatius Missoula County, My commission expires January 23rd, 1920.

State of Montana )  
                  ) 33  
County of -----)

W. C. Christopher, having been first duly sworn, deposes and says that he is a citizen of the United States and over the age of twenty-one years; that on January 29, 1919 he was and is now an employee of the United States; that on said day he posted the above notice at the place named therein; that he knows the contents of the foregoing notice and that the matters and facts contained in the notice are true.

W. C. Christopher  
Assistant Engineer (Title)

Subscribed and sworn to before me this 31st day of January, 1919.

(SEAL) J. F. Siebeneicher  
(J. F. Siebeneicher) Notary Public for the State of Montana  
(Notarial Seal) Residing at St. Ignatius, Montana.  
(State of Montana) My commission expires Jan. 23, 1920.

Filed for record at request of C. J. Moody Feb. 8, 1919 at 9.00 A. M.

B. C. Bibee, County Clerk Recorder. By J. F. McDavid, Deputy. recpt. No. 402

#####

Transcribed from Flathead County Records, Water Rights, Book 129, Page 445. ✓

Water Right Appropriation Notice.

Know All Men By These Presents- That the Undersigned, R. B. Woody, did on the 10th day of May 1918 appropriate said claim, and does by these presents appropriate, locate and Claim One Hundred Miners inches per second of time legal measurement, of the waters of a certain stream unnamed, in the County of Flathead and State of Montana, and did on the 10th day of May 1918 the undersigned did build his dam and ditches and divert the said water and has used and continued to use the same since the said date; that his predecessor in interests James Scallan in 1911 did appropriate the said water for the use on the land now owned by the undersigned; that on this the 7th day of September 1918 the undersigned did further appropriate the said water by virtue of a notice posted at the point of diversion, in a conspicuous place.

That the water is claimed for domestic, stock, irrigation and other useful and beneficial purposes. That the place of its intended use is upon the NE $\frac{1}{4}$  Section 34 Tp. 28 R 22 W. M. M.

Said water is to be diverted to the said place by means of dam, ditch and flume, said ditch and flume being 2 feet wide at the bottom 2 $\frac{1}{2}$  feet wide at top and 2 feet deep.

That the said stream from which the said water is appropriated and diverted is more particularly described as follows to-wit; a stream rising at the convey of a number of springs in the SE corner of SE $\frac{1}{4}$  of SW $\frac{1}{4}$  Sect 27 T 28 N R 22 W. M. M, thence flowing south-easterly direction across the section line to the NW $\frac{1}{4}$  of NE $\frac{1}{4}$  of Section 34 T. 28 N. R. 22 W. M. M., the land to be irrigated by undersigned.

That the said diversion point of the said water is on the East side of the said stream, 50 feet south and 236 feet West of the NW corner of the NW $\frac{1}{4}$  of the NE $\frac{1}{4}$  of Section 34 T. 28 N. R 22 W. M. M.

The undersigned hereby claims a right of way over all unappropriated lands of the United States and over any and all lands through which it is necessary to take the said water in order to use it on the land of the undersigned as above set forth and reserves the right to enter upon the said lands for the purpose of constructing ditches, building dams or repairing the same.

R. B. Woody  
Appropriator.

LAKE COUNTY, MONTANA

D-230-Beattie 3674 OK, Bure

State of Montana :  
                  : ss.  
County of Flathead :

H. B. Woody being first duly sworn, says that he is the appropriator and claimant in the foregoing Notice of Appropriation, That he posted a copy of the said notice of Appropriation on a post protected by a box at the place where he intends and where he is diverting the water from the said stream on the 7th day of September 1918; that he has read the foregoing notice knows the contents thereof, and that all the matters and statements contained therein are true.

H. B. Woody

Subscribed and sworn to before me this the 26th day of September 1918.

(State of Montana)  
(Notarial Seal)  
(A. J. Lowary)

A. J. Lowary  
Notary Public for State of Montana  
Residing at Polson.  
My commission expires July 9, 1919.

Filed for record at request of H. B. Woody, May 24, 1919 at 9.00 A. M.

B. C. Bibee, County Clerk & Recorder. By J. F. McDavid, Deputy. Recept. No. 1888.

#####

Transcribed from Flathead County Records, Water Rights, Book 129, Page 446. ✓

THIS INSTRUMENT Made the Thirtieth day of October, in the year one thousand nine hundred and sixteen, between Ralph E. Webster and Josephine T. Webster, his wife, of Kalispell, Montana, parties of the first part, and George Mangels and Anna Mangels of Polson, Montana, parties of the second part.

WITNESSETH; that the said parties of the first part, for and in consideration of the sum of One Dollar, lawful money of the United States, of America, to them in hand by the said parties of the second part, the receipt whereof is hereby acknowledged, do by these presents grant, bargain, sell, convey and confirm unto the said parties of the second part, and to their heirs and assigns forever, all the right title and interest which grantors may have received under and by virtue of a certain indenture made the thirtieth day of January 1913, recorded on February first 1913, at 4.30 P. M. in Book 115, Page 564 in the County Clerk and Recorders Office of Flathead County, Montana, to all those waters, rights privileges and easements conveyed by said above indenture to be used in connection with and upon the East Half of the Northeast Quarter of Section twenty-five in township twenty-two north of range twenty west, Flathead County, Montana.

L-93  
B. Bibee  
Lake  
Co.

IN WITNESS WHEREOF the said parties of the first part have hereunto set their hands and seals the day and year before written.

Signed, sealed and delivered in the presence of  
.....

Ralph E. Webster (Seal)  
Josephine T. Webster (Seal)

.....  
State of Montana }  
                  } ss.  
County of Flathead }

On this 30th day of October, A. D. 1916, before me C. L. Yost, a notary public for the state aforesaid, personally appeared Ralph E. Webster and Josephine T. Webster, his wife, known to me to be the persons whose names are subscribed to the within instrument and acknowledged to me that they executed the same.

IN WITNESS WHEREOF I have hereunto set my hand and affixed my Notarial seal the day and year first above written.

(C. L. Yost)  
(Notarial Seal)  
(State of Montana)

C. L. Yost  
Notary Public for the State of Montana  
residing at Kalispell, Mont.  
My commission expires Mar. 10, 1919.

LAKE COUNTY, MONTANA

Filed for record at request of O. C. Olson, May 26, 1919 at 9.17 A. M.

S. C. Bibeau, County Clerk & Recorder. By J. P. McDavid, Deputy. Recept. No. 1913.

#####

Transcribed from Flathead County Records, Water Rights, Book 129, Page 443.

This Indenture, made the 6th day of June, A. D. 1919, between Henry Minesinger (and his wife) Eliza Minesinger, of Flathead County, State of Montana, the parties of the first part, and Friedrich Bruckmann, of the said County and State, the party of the second part.

Witnesseth; That the parties of the first part, for and in consideration of the sum of One Hundred and Fifty (150.0) Dollars lawful money of the United States, to them in hand paid by the said party of the second part, the receipt whereof is hereby acknowledged, does by these presents grant, bargain, and sell, convey and confirm unto the party of the second part and to his heirs and assigns forever all that certain water right, appropriated, located, and claimed, by Henry Minesinger, on the 10th day of June, 1910, and filed for record on the 16th day of July 1910, at 9.35 A. M. in book 71, on page 272, records of Flathead County, State of Montana, appropriating five cubic feet per second of this legal measurement, of the waters of Minesinger creek in Township 22, N. R. 19, W. M. P. M. the said waters is claimed for domestic, power, irrigation and other useful purposes.

That the stream from which said diversion is made is more particularly described as follows To-wit- Said Minesinger creek rises in the Mission Range Mountains, having a capacity of two hundred inches and is diverted from its channell on its north bank near the S. E. corner of the W. 1/2 of the Southeast 1/4, Sec. 16 Township 22 N. R. 19 W. M. P. M. Flathead County State of Montana.

To have and hold, a-ll and singular, the said premises, together with any right, title, or interest in and to any ditch or flume, over or through, which said waters are conveyed for the use of the party of the second part, from said Minesinger creek.

In Witness whereof, the said parties of the first part has hereunto set their hands and seals, this day and year first above written.

State of Montana }  
                  }ss.  
County of Flathead }

Henry Minesinger (SEAL)

Eliza Minesinger (SEAL)

On this 7th, day of June, 1919, Before me C. M. Sawyer, a Notary Public of the State of Montana, personally appeared Henry Minesinger, (and his wife) Eliza Minesinger, known to me to be the persons whose names are subscribed to the within instrument, and acknowledged to me that they executed the same.

In Witness Whereof, I have hereunto set my hand and affixed my Notarial Seal, the day and year first above written.

(C. M. Sawyer)  
(Notarial Seal)  
(State of Montana)

C. M. Sawyer  
Notary Public for the State of Montana,  
Residing at Polson, Montana.  
My commission expires March 28th, 1922.

Filed for record June 21st, 1919 at 9.00 A. M.

S. C. Bibeau, County Clerk & recorder. By C. W. Fishel, Deputy.

Recept. No. 2315.

B-12

Transcribed from Flathead County Records, Water Rights, Book 129, Page 463.

NOTICE OF APPROPRIATION OF WATER RIGHT

UNITED STATES OF AMERICA.  
STATE OF MONTANA

33

County of Flathead

No. 250

TO ALL WHOM THESE PRESENTS MAY CONCERN- Be it known that the United States of America pursuant to the provisions of the acts of Congress of March 3, 1909 (35 Stat. 795) and April 30, 1909 (35 Stat. 85), and under and by virtue of an Act of the Legislative Assembly of the State of Montana, entitled; "An act authorizing the Government of the United States to appropriate the water of the streams in the State of Montana, subject to certain restrictions", approved February 27, 1905, acting by and through F. T. Crowe, Project Manager, U. S. Reclamation Service, thereunto duly authorized by the Secretary of the Interior of the said United States in that behalf, does hereby publish and declare as a legal notice to all the world as follows, to-wit;

1. That the said United States has a legal right to the use, possession, and control of and claims 20 cubic feet per second of time of the waters of Hell Roaring Creek
2. That the purposes for which said water is claimed are for irrigating, domestic use and power purposes, and the place of use is to irrigate and use said water upon 2000 acres of land Described as follows, to-wit; Part of Sections 5, 6, 7, 8, in T. 22 N. R. 19 W., and Sections 1, 2, 11, 12 in T. 22 N. R. 20 W., all M. P. M. also for domestic use in connection with said land, and for developing power for pumping and other purposes at the point of diversion, and along the irrigating ditches and water conduits to be constructed in connection therewith.
3. That the means of diversion, with size of flume, ditch, pipe or aqueduct by which it is intended to divert said waters is as follows; a diversion dam and ditch 5 feet wide by 2.5 feet deep with necessary structures which carries and will conduct 20 cubic feet of water per second of time from said Hell Roaring Creek which said diversion dam and canal diverts the water from said stream at a point upon its south bank, which bears N. 71° 08' E. distant 1988 feet from the east quarter corner Sec. 21 T. 22 N., R. 19 W., M. P. M. and runs thence southwesterly thence over and upon said lands.
4. That the said United States appropriated said water on the 10 day of February A. D. 1920, and on that day caused a notice of appropriation to be posted in a conspicuous place at the point of diversion hereinbefore described, which said notice stated, among other things;
  - A. Number of cubic feet of water per second claimed as herein set forth;
  - B. The purpose for which the water was claimed and the place of intended use as hereinbefore described;
  - C. The means of diversion, as herein set forth;
  - D. The date of appropriation, to-wit; the date on which the said notice was posted;
  - E. The name of the appropriator as herein set forth.
5. That the name of the appropriator of the said water is the United States of America.
6. That the said United States also hereby claims said ditch and the right of way therefor and for said water by it conveyed, or to be conveyed, from said point of diversion and appropriation to said lands or point of final discharge, and also the right of location upon any lands of dams, flumes, and reservoirs constructed or to be constructed by the said United States in appropriating and using said water.
7. That the United States also claims the right to keep in repair and to enlarge said means of water appropriation at any time and to change the point of diversion

## LAKE COUNTY, MONTANA

and the right to dispose of said right, water, ditch or said appurtenances in part or whole at any time.

Claiming the same all and singular under any and all laws national or state, and in accordance with the rulings and decisions thereunder in the matter of water rights.

Together with all and singular the hereditaments and appurtenances thereunto belonging and appertaining, or to accrue to the same.

United States of America.

By F. T. Crowe

Its agent in that behalf and thereunto duly authorized  
by the Secretary of the Interior of the said United  
States.

State of Montana )  
                  )SS.  
County of Missoula)

F. T. Crowe, having been first duly sworn deposes and says that he is a citizen of the United States and over the age of twenty-one years; and that he is the person duly authorized by the Secretary of the Interior of the said United States to make the foregoing appropriation and notice thereof in behalf of the said United States, the appropriator and claimant of the water and water right mentioned in the foregoing notice of appropriation; that as such person and agent, he signed the foregoing notice and makes this verification on behalf of the said United States; that he knows the contents of said foregoing notice and that the matters and facts therein stated are true.

F. T. Crowe

Subscribed and sworn to before me this 10th day of February, A. D. 1920.

(J. P. Siebensicher)

J. P. Siebensicher

(Notarial Seal)

Notary Public for the State of Montana.

(State of Montana)

residing at St. Ignatius

State of Montana )  
                  )SS.  
County of Missoula)

My commission expires Jan. 24, 1922.

W. C. Christopher, having been first duly sworn, deposes and says that he is a citizen of the United States and over the age of twenty-one years; that on February 10, 1920 he was and is now an employee of the United States; that on said day he posted the above notice at the place named therein; that he knows the contents of the foregoing notice and that the matters and facts contained in the notice are true.

W. C. Christopher

Asst. Engr. (Title)

Subscribed and sworn to before me this 11th day of February 1920

(J. P. Siebensicher) (Notarial Seal)

J. P. Siebensicher, Notary Public for the State of

(State of Montana)

Montana, Residing at St. Ignatius, Montana. My commission expires Jan. 24, 1922.

Filed for record March 11, 1920 at 9.00 A. M.

B. C. Ribea, County Clerk & Recorder. By A. C. Hanson, Deputy. Recept. No. 960.

B7/lt

Transcribed from Flathead County Records, Water Rights, Book 129, Page 469.V

#1 NOTICE OF APPROPRIATION.

State of Montana, )  
                          )SS  
County of Flathead.)

TO ALL WHOM THESE PRESENTS MAY CONCERN, BE IT KNOWN that J. E. Bell of Silver Bow County in said State, does hereby publish and declare, as a legal notice to all the world as follows, to-wit;

I. That he has a legal right to use, possession and control of and claim all of the waters of Flathead river, or 2,000,000 miners' inches (50,000 cubic feet per second) in said County and State for irrigation, generation of power, and other useful and beneficial purposes.

II. That the purpose for which said water is claimed and appropriated are to use, sell and dispose of the same for all useful and beneficial purposes, including irrigation and the supply of water for domestic, private and public uses, and the manufacturing, producing, storing, transmitting, conveying, selling and supplying electric energy for light, heat and power for use, distribution and application to industrial, municipal, domestic and any and all other purposes, public and private, to which the same can be applied, including railways, mines, smelters and mills, manufacturing plants, and telegraph and telephone lines in the State of Montana and elsewhere, whenever and wherever the said water or energy derived therefrom can be made applicable for any useful or beneficial purpose.

That the place of use and intended use of said water is in Section 12, Township 22 North, Range 21 West of the Principal Meridian of Montana.

III. That the means of diversion of said water for the purposes aforesaid will be a dam canals, flumes and pipes capable of carrying all of the waters of Flathead river as above stated, and with all the appurtenances, machinery, appliances, and works in connection therewith, or which may hereafter be constructed and used in connection therewith.

IV. J. E. Bell appropriated and took said water on the 3rd day of April, A. D. 1920.

V. That the name of the appropriator of said water is J. E. Bell of Silver Bow County State of Montana.

VI. That J. E. Bell also claims the right to keep in repair and enlarge said means of water appropriation at anytime and the right to exercise all lawful rights of use, ownership and disposition of said water right and appropriation.

VII. The name of the stream from which said appropriation and diversion is made is the Flathead River.

VIII. An accurate description of the point of diversion on said Flathead river is as follows;

Said point of diversion is located in S. W. Quarter of Section 12, Township 22 North Range 21 West of the Montana Meridian, and a distance of 2300 feet in a N. 80° E. direction from the Southwest Corner of Section 12, Twp. 22 North, Range 21 West M. P. M. (A natural object or permanent monument.)

CLAIMING THE SAME, all and singular, under any and all laws, National and State and all rulings and decisions thereunder, in the matter of water rights.

TOGETHER WITH ALL AND SINGULAR, the hereditaments and appurtenances thereto belonging and appertaining, or to accrue to the same. Witness his hand at Polson, Montana, this 3rd day of April, Nineteen Hundred and Twenty (1920). Signed J. E. Bell

State of Montana )  
                  )ss.  
County of Flathead)

J. E. Bell, being first duly sworn, deposes and says that he is a citizen of the United States, a resident of the State of Montana, and over the age of twenty-one years; that he is the locator, appropriator, and claimant of the water and water rights claimed by the foregoing notice of appropriation, and that he had read said notice and knows the contents thereof, and that the matters and facts contained in said notice are true.

J. E. Bell

Subscribed and sworn to before me this 9 day of April, A. D. 1920.

(The Seal of Flathead County)  
(State of Montana)

S. C. Bibee, County Clerk for Flathead County,  
residing at Kalispell, Flathead County, Montana.  
A. C. Hanson, Deputy.

Filed for record April 9, 1920 at 9.00 A. M.

3715

S. C. Bibee, County Recorder. By A. C. Hanson, Deputy. Recept. No. 1572.

#####

Transcribed from Flathead County Records, Water Rights, Book 129, Page 470. ✓

#2 NOTICE OF APPROPRIATION.

State of Montana, )  
                  )ss.  
County of Flathead)

TO ALL WHOM THESE PRESENTS MAY CONCERN, BE IT KNOWN that J. E. Bell of Silver Bow County in said State, does hereby publish and declare, as a legal notice to all the world as follows, to-wit:

1. That he has a legal right to use, possession and control of and claim all of the waters of Flathead river, or 2,000,000 miners( inches (50,000 cubic feet per second) in said county and state for irrigation, generation of power, and other useful and beneficial purposes.
- II. That the purpose for which said water is claimed and appropriated are to use sell and dispose of the same for all useful and beneficial purposes, including irrigation and the supply of water for domestic, private and public uses, and the manufacturing, producing, storing, transmitting, conveying, selling and supplying energy for light, heat and power for use, distribution and application to industrial, municipal, domestic and any and all other purposes, public and private, to which the same can be applied, including railways, mines, smelters and mills, manufacturing plants, and telegraph and telephone lines in the state of Montana, and elsewhere, whenever and wherever the said water or energy derived therefrom can be made applicable for any useful or beneficial purpose.

That the place of use and intended use of said water is in Section 22, Township 22 North Range 21 West of the Principal Meridian of Montana.

III. That the means of diversion of said water for the purposes aforesaid will be a dam, canals, flumes and pipes capable of carrying all of the waters of Flathead River as above stated, and with all the appurtenances, machinery, appliances, and works in connection therewith or which may hereafter be constructed and used in connection therewith.

IV. That J. E. Bell appropriated and took said water on the 3rd day of April, A. D. 1920.

V. That the name of the appropriator of said water is J. E. Bell of Silver Bow County, State of Montana.

VI. That J. E. Bell also claims the right to keep in repair and enlarge said means of water appropriation at any time, and the right to exercise all lawful rights of use, ownership and disposition of said water right and appropriation.

VII. The name of the stream from which said appropriation and diversion is made is the Flathead River.

VIII. An accurate description of the point of diversion on said Flathead river is as



D. 200 - Presents Stock Co. Note

follows:

Said point of diversion is located in N. W. Quarter of Section 22, Township 22 North, Range 21 West of the Montana Meridian, and a distance of 525 feet in a N. 72° E. direction from the meander corner on South bank of river between Sections 21 and 22 Twp. 22 North Range 21 West. M. P. M. (A natural object or permanent monument.)

CLAIMING THE SAME, all and singular under any and all laws, National and State, and all rulings and decisions thereunder, in the matter of water rights.

TOGETHER WITH ALL AND SINGULAR, the hereditaments and appurtenances thereto belonging and appertaining, or to accrue to the same.

Witness his hand at Polson, Montana, this 3rd day of April, Nineteen Hundred and Twenty (1920).

Signed. J. E. Bell.

State of Montana )  
                  ) SS  
County of Flathead)

J. E. Bell, being first duly sworn, deposes and says that he is a citizen of the United States, a resident of the State of Montana, and over the age of twenty-one years; that he is the locator, appropriator, and claimant of the water and water rights claimed by the foregoing notice of appropriation, and that he had read said notice and knows the contents thereof, and that the matters and facts contained in said notice are true.

J. E. Bell

Subscribed and sworn to before me this the 9 day of April, A. D. 1920.

(The Seal of Flathead County)  
(State of Montana)

S. C. Bibee, County Clerk for Flathead County  
residing at Kalispell, Flathead County, Montana  
A. C. Hanson, Deputy.

Filed for record April 9th, 1920 at 9.01 A. M.

S. C. Bibee, County Recorder. By A. C. Hanson, Deputy. Recept. No. 1372.

BrL

#####

Transcribed from Flathead County Records, Water Rights, Book 129, Page 472. ✓

#3 NOTICE OF APPROPRIATION

State of Montana )  
                  ) SS.  
County of Flathead.)

TO ALL WHOM THESE PRESENTS MAY CONCERN, BE IT KNOWN that J. E. Bell of Silver Bow County in said state, does hereby publish and declare, as a legal notice to all the world as follows, to-wit;

1. That he has a legal right to use, possession and control of and claim all of the waters of Flathead river, or 2,000,000 miners' inches (50,000 cubic feet per second) in said county and state for irrigation, generation of power, and other useful and beneficial purposes.

11. That the purpose for which said water is claimed and appropriated are to use, sell and dispose of the same for all useful and beneficial purposes, including irrigation and the supply of water for domestic, private and public uses, and the manufacturing, producing, storing, transmitting, conveying, selling and supplying electric energy for light, heat and power for use, distribution and application to industrial, municipal, domestic and any and all other purposes, public and private to which the same can be applied, including railways, mines, smelters and mills, manufacturing plants, and telegraph and telephone lines in the state of Montana and elsewhere, whenever and wherever the said water or energy derived therefrom can be made applicable for any useful or beneficial purpose.

That the place of use and intended use of said water is in Section 1, Township 21 North Range 22 West of the Principal Meridian of Montana.

III. That the means of diversion of said water for the purposes aforesaid will be a dam, canals, flumes and pipes capable of carrying all of the waters of Flathead river as above stated, and with all the appurtenances, machinery, appliances, and works in connection therewith, or which may hereafter be constructed and used in connection therewith.

IV. That J. E. Bell appropriated and took said water on the 3rd day of April A. D., 1920.

V. That the name of the appropriator of said water is J. E. Bell of Silver Bow County, State of Montana.

VI. That J. E. Bell also claims the right to keep in repair and enlarge said means of water appropriation at any time, and the right to exercise all lawful rights of use, ownership and disposition of said water right and appropriation.

VII. The name of the stream from which said appropriation and diversion is made is the Flathead River.

VIII. An accurate description of the point of diversion on said Flathead River is as follows: Said point of diversion is located in SE Quarter of Section One (1) Township 21 North, Range 22 West of the Montana Meridian, and a distance of 1480 feet in a N. 24° W. direction from the Southwest Corner of Section 6 Twp. 21 North, Range 21 West N. P. M. (A natural object or permanent monument.)

CLAIMING THE SAME, all and singular, under any and all laws, National and State, and all rulings and decisions thereunder, in the matter of water rights.

TOGETHER WITH ALL AND SINGULAR, the hereditaments and appurtenances thereto belonging and appertaining, or to accrue to the same.

Witness his hand at Polson, Montana, this 3rd day of April, Nineteen Hundred and Twenty (1920).

Signed J. E. Bell.

State of Montana )  
                  )ss  
County of Flathead)

J. E. Bell, being first duly sworn, deposes and says that he is a citizen of the United States, a resident of the State of Montana, and over the age of twenty-one years; that he is the locator, appropriator, and claimant of the water and water rights claimed by the foregoing notice of appropriation, and that he had read said notice and knows the contents thereof, and that the matters and facts contained in said notice are true.

J. E. Bell

Subscribed and sworn to before me this the 9 day of April, A. D. 1920.

(The Seal of Flathead County)

(State of Montana.)

Filed for record April 9, 1920 at 9.02 A. M.

S. C. Bibee, County Clerk & Recorder. By A. C. Hanson, Deputy. Recept. No. 1374.

S. C. Bibee, County Clerk for Flathead County, residing at Kallispell, Flathead

Co. A. C. Hanson, Deputy.

Transcribed from Flathead County Records, Water Rights, Book 129, Page 474. ✓

Notice of Water Appropriation

State of Montana, )  
                  ) s. s.  
County of Flathead)

Know All Men By These Presents, That the undersigned did on the 13th day of May, 1920, appropriate and claim, and does by these presents appropriate, locate and claim two (2) cubic feet per second of time legal measurement, of the waters of Sullivan Creek in the County of

LAKE COUNTY, MONTANA

D. F. W. - Bureau of Soil Co. State

Flathead, State of Montana, and did, on the above named date, mark the point of intended diversion by posting thereat a copy of this notice in a conspicuous place.

The said water is claimed for domestic, irrigation and other useful and beneficial purposes, and the place of intended use is upon Lot two, the southeast quarter of the northwest quarter and the southwest quarter of Section thirty-one in Township twenty-four North, of Range twenty three West, in Flathead County, Montana.

Said water to be diverted and conveyed to said place by means of a dam and ditch, said ditch to be two feet wide on bottom, four feet wide on top, and one and one-half feet deep.

That the stream from which said diversion is to be made is more particularly described as follows, to-wit; A stream flowing from a northerly in a southerly direction through Section thirty and thirty-one of said Township and Range, and measured from said point of diversion as an initial point, the following well known natural objects and permanent monuments are distant as follows, to-wit; The point where said Sullivan Creek crosses the north line of the southwest quarter of the southwest quarter of said Section thirty is about twenty feet below the said point of diversion.

And the undersigned hereby claims a right of way over all unappropriated lands of the United States, through which said ditch shall pass, together with the right to repair and enlarge said ditch whenever and wherever the same may be necessary to convey the water hereby appropriated.

Jim L. Borden  
Appropriator and claimant

State of Montana )  
                  ) ss.  
County of Sanders)

Jim L. Borden, being first duly sworn, says: That he is the appropriator and claimant named in the foregoing Notice of Appropriation; that he has read said Notice of Appropriation, and knows the contents thereof, and that all the matters and statements contained therein are true.

Jim L. Borden

Subscribed and sworn to before me this 13th day of May, 1920.

(F. E. Peeso)  
(Notarial Seal)  
(State of Montana)

F. E. Peeso.  
Notary Public for the State of Montana  
Residing at Camas, Montana.  
My commission expires Oct. 29, 1922.

Filed for record May 20, 1920 at 9:30 A. M.

S. C. Bibee, County Clerk & Recorder. By A. C. Hanson, Deputy. Receipt # 2081.

#####

Transcribed from Flathead County Records, Water Rights, Book 129, Page 475.

Notice of Water Appropriation.

State of Montana )  
                  ) ss.  
County of Flathead)

Know All Men By These Presents, That the undersigned did on the 13th day of May, 1920 appropriate and claim, and does by these presents appropriate, locate and claim two (2) cubic feet per second of time legal measurement, of the waters of Sullivan Creek, in the County of Flathead, State of Montana, and did, on the above named date, mark the point of diversion by posting thereat a copy of this notice in a conspicuous place.

The said water is claimed for domestic, irrigation and other useful and beneficial purposes, and the place of intended use is upon Lot two, the southeast quarter of the northwest quarter and the southwest quarter of the northeast quarter of Section thirty-one in Township twenty-four north of Range twenty three West, in Flathead County, Montana.

Said water is to be diverted and conveyed to said place by means of a dam and ditch, said ditch to be two feet wide on bottom, four feet wide on top, and one and one-half feet deep.

That said water will be raised from said stream and discharged into said ditch by means of a five inch centrifugal pump operated by gasoline engine, placed at the point of diversion and where this notice is posted.

That the stream from which said diversion is to be made is more particularly described as follows, to-wit: A stream flowing from a northerly in a southerly direction through Sections thirty and thirty-one of said Township and Range, and measured from said point of diversion as an initial point, the following well known natural objects and permanent monuments are distant as follows, to-wit:

about ten feet below where said creek crosses the north boundary line of said lot two.

And the undersigned hereby claims a right of way over all unappropriated lands of the United States, through which said ditch shall pass, together with the right to repair and enlarge said ditch whenever and wherever the same may be necessary to convey the water hereby appropriated-----

Jim L. Borden  
Appropriator and Claimant.

State of Montana )  
                  )SS.  
County of Sanders)

Jim L. Borden, being first duly sworn, says: That he is the appropriator and claimant named in the foregoing Notice of Appropriation; that he has read said Notice of Appropriation, and knows the contents thereof, and that all the matters and statements contained therein are true.

Jim. L. Borden

Subscribed and sworn to before me this 13th day of Ma 1920.

(F. E. Peeso)  
(Notarial Seal)  
(State of Montana)

F. E. Peeso.  
Notary Public for the State of Montana.  
Residing at Casas, Mont.  
My commission expires Oct. 29, 1922.

Filed for record May 20, 1920 at 9:30 A. M.

S. C. Bibee, County Clerk & Recorder. By A. C. Hanson, Deputy. Reception No. 2080.

#####

Transcribed from Flathead County Records, Water Rights, Book 129, Page 489.

Notice of Appropriation of Water Right.

United States of America . .  
State of Montana        )  
                          )SS  
County of Flathead    )

No. 214.

To All Whom These Presents May Concern: Be it known that the United States of America, pursuant to the provisions of the Act of Congress of March 3, 1909 (35 Stat. 995) and April 30, 1908 (35 Stat. 85) and under and by virtue of an Act of the Legislative Assembly of the State of Montana, entitled; "An Act authorizing the Government of the United States to appropriate the water of the streams in the State of Montana, subject to certain restrictions", approved February 27, 1905, Acting by and through C. J. Moody Project Manager, U. S. Reclamation Service, thereunto duly authorized by the Secretary of the Interior of the said United States in that behalf does hereby publish and declare as a legal notice to all the world as follows, to-wit:

U.S. vs. Blue Bay Creek, etc.

1. That the said United States has a legal right to the use, possession, and control of, and claims 200 cubic feet per second of time of the water of Blue Bay Creek

2. That the purpose for which said water is claimed is for irrigating, domestic use and power purposes, and the place of use is to irrigate and use said water upon 50,000 acres of land described as follows, to-wit:

Secs. 21, 22, 27 and 34	T. 24 N. R. 19 W.
Secs. 3, 6, 7, 10, 15, 18 to 22, 27, 28, 29, 32, 35,	T. 23 N. R. 19 W.
Secs. 4 to 9, 16 to 20	T. 22 N. R. 19 W.
Secs. 1 to 4, 6 to 20, 25 to 27, 29 to 36	T. 22 N. R. 20 W.
Secs. 19 to 36,	T. 22 N. R. 21 W.

also for domestic use in connection with said Land, and for developing power for pumping and other purposes at the point of diversion and along the irrigating ditches and water conduits to be constructed in connection therewith.

3. That the means of diversion, with size of flume, ditch, pipe or aqueduct by which it is intended to divert said waters is as follows: diversion dam and canal 14 feet wide and 4 feet deep which carries and will conduct 200 cubic feet of water per second of time from said Blue Bay Creek which said diversion dam and canal diverts the water from said stream at a point upon its right bank, which bears N. 7° 23' E. distant 4532' from the S. W. corner of sec. 15, T. 24, N. R. 19 W., M. P. M. and runs thence southerly thence over and upon said lands.

4. That the said United States appropriated said water on the 20th day of October, A. D. 1921, and on that day caused a notice of appropriation to be posted in a conspicuous place at the point of diversion hereinbefore described, which said notice stated, among other things;

A. Number of cubic feet of water per second claimed as herein set forth;

B. The purpose for which the water was claimed and the place of intended use, as hereinbefore describe;

C. The means of diversion, as herein set forth;

D. The date of appropriation, to-wit; the date on which the said notice was posted;

E. The name of the appropriator as herein set forth.

5. That the name of the appropriator of the said water is the United States of America.

6. That the said United States also hereby claims said ditch and the right of way therefor and for said water by it conveyed or to be conveyed from said point of diversion and appropriation to said lands or point of final discharge, and also the right of location upon any lands of dams, flumes, and reservoirs constructed or to be constructed by the said United States in appropriating and using said water.

7. That the United States also claims the right to keep in repair and to enlarge said means of water appropriation at any time and to change the point of diversion and the right to dispose of said right, water, ditch or said appurtenances in part, or whole at any time.

Claiming the same all and singular under any and all laws, national or state, and in accordance with the rulings and decisions thereunder in the matter of water rights.

Together with all and singular the hereditaments and appurtenances thereunto belonging and appertaining, or to accrue to the same.

United States of America

By C. J. Moody, Its agent in that behalf  
and thereunto duly authorized by the

Secretary of the Interior of the said  
United States.

State of Montana )  
                  )ss  
County of Missoula)

C. J. Moody, having been first duly sworn deposes and says that he is a citizen of the United States and over the age of twenty-one years; and that he is the person duly authorized by the Secretary of the Interior of the said United States to make the foregoing appropriation and notice thereof in behalf of the said United States, the appropriator and claimant of the water and water right mentioned in the foregoing notice of appropriation; that as such person and agent, he signed the foregoing notice and makes this verification on behalf of the said United States; that he knows the contents of said foregoing notice and that the matters and facts therein stated are true.

C. J. Moody

Subscribed and sworn to before me, this 18th day of October A. D. 1921.

(J. P. Siebeneicher)

J. P. Siebeneicher

(Notarial Seal)       (Seal)

Notary Public for the State of Montana

(State of Montana)

residing at St. Ignatius.

My commission expires January 24, 1923.

State of Montana )  
                  )ss  
County of Missoula)

George K. Lorbeski, having been first duly sworn, deposes and says that he is a citizen of the United States and over the age of twenty-one years; that on October 20, 1921 he was and is now an employee of the United States; that on said day he posted the above notice at the place named therein; that he knows the contents of the foregoing notice and that the matters and facts contained in the notice are true.

George K. Lorbeski

Levelman (Title)

Subscribed and sworn to before me this 21st of October 1921

(J. P. Siebeneicher)

J. P. Siebeneicher

(Notarial Seal)       (Seal)

Notary Public for the State of Montana

(State of Montana)

Residing at St. Ignatius, Montana.

My commission expires January 24, 1923.

Filed for record at the request of C. J. Moody, Nov. 3, 1921 at 9<sup>15</sup> A. M.

S. C. Bibee, County Clerk & Recorder.

Recpt. No. 5951.

#####

Transcribed from Flathead County Records, Water Rights, Book 129, Page 492.

Notice of Appropriation of Water Right.

United States of America :

State of Montana       : ss

No. 208

County of Flathead     :

To all Whom These Presents May Concern: Be it known that the United States of America, pursuant to the provisions of the acts of Congress of March 3, 1909 (35 Stat. 795) and April 30, 1908 (35 Stat. 85) and under and by virtue of an Act of the Legislative Assembly of the State of Montana, entitled; "An Act authorizing the Government of the United States to appropriate the water of the streams in the State of Montana, subject to certain restrictions", approved February 27, 1905, acting by and through C. J. Moody, Project Manager U. S. Reclamation Service, therunto duly authorized by the Secretary of the Interior of the said United States in that behalf, does hereby publish and declare as a legal notice to all the world as follows, to-wit:

- 1. That the said United States has a legal right to the use, possession and control of

D-252 - Hydraulic Right Co., Boise

and claims 100 cubic feet per second of time of the waters of Five Mile Creek.

2. That the purpose for which said water is claimed is for irrigating, domestic use and power purposes, and the place of use is to irrigate and use said water upon 50,000 acres of land described as follows, to-wit:

Secs. 3, 6, 7, 10, 15, 18 to 22, 27 to 29, 32, 33	T. 23 N. R. 19 W.
" 4 to 9, and 16 to 20	T. 22 N. E. 19 W.
" 1 to 4, 8 to 20, 25 to 27, 29 to 36	T. 22 N. R. 20 W.
" 19 to 36	T. 22 N. R. 21 W.

also for domestic use in connection with said land, and for developing power for pumping and other purposes at the point of diversion and along the irrigating ditches and water conduits to be constructed in connection therewith.

3. That the means of diversion, with size of flume, ditch, pipe or aqueduct by which it is intended to divert said waters is as follows: diversion dam and canal 16 feet wide and 5 ft. deep which carries and will conduct 100 cubic feet of water per second of time from said Five Mile Creek which said diversion dam and canal diverts the water from said stream at a point upon its left bank, which bears N. 6° 01' E. distant 3761 feet from the N. C. on sec. line 27 & 28, T. 24, N., R. 19 W., N. P. M. and runs thence southerly thence over and upon said lands.

4. That the said United States appropriated said water on the 20th day of October A. D. 1921, and on that day caused a notice of appropriation to be posted in a conspicuous place at the point of diversion hereinbefore described, which said notice stated, among other things:

- A. Number of cubic feet of water per second claimed as herein set forth;
  - B. The purpose for which the water was claimed and the place of intended use, as hereinbefore described;
  - C. The means of diversion, as herein set forth;
  - D. The date of appropriation, to-wit; the date on which the said notice was posted;
  - E. The name of the appropriator as herein set forth;
5. That the name of the appropriator of the said water is the United States of America
6. That the said United States also hereby claims said ditch and the right of way therefor and for said water by it conveyed, or to be conveyed, from said point of diversion and appropriation to said lands or point of final discharge, and also the right of location upon any lands of dams, flumes, and reservoirs constructed or to be constructed by the said United States in appropriating and using said water.

7. That the United States also claims the right to keep in repair and to enlarge said means of water appropriation at any time and to change the point of diversion and the right to dispose of said right, water, ditch or said appurtenances in part, or whole, at any time.

Claiming the same all and singular under any and all laws, national or state, and in accordance with the rulings and decisions thereunder in the matter of water rights.

Together with all and singular the hereditaments and appurtenances thereunto belonging and appertaining, or to accrue to the same.

United States of America,

By C. J. Moody

Its agent in that behalf and thereunto  
duly authorized by the Secretary of the  
Interior of the United States.

LAKE COUNTY, MONTANA

State of Montana )  
                  )ss.  
County of Missoula)

C. J. Moody, having been first duly sworn deposes and says that he is a citizen of the United States and over the age of twenty-one years; and that he is the person duly authorized by the Secretary of the Interior of the said United States to make the foregoing appropriation and notice thereof in behalf of the said United States the appropriator and claimant of the water and water right mentioned in the foregoing notice of appropriation; that as such person and agent, he signed the foregoing notice and makes this verification on behalf of the said United States; that he knows the contents of said foregoing notice and that the matters and facts therein stated are true.

C. J. Moody

Subscribed and sworn to before me, this 18th day of October A. D. 1921.

(J. P. Siebeneicher)  
(Notarial Seal) (Seal)  
(State of Montana)

J. P. Siebeneicher  
Notary Public for the State of Montana,  
residing at St. Ignatius.  
My commission expires January 24, 1923.

State of Montana )  
                  )ss.  
County of Missoula)

George K. Lorbeski, having been first duly sworn, deposes and says that he is a citizen of the United States and over the age of twenty-one years; that on October 20-1921 he was and is now an employee of the United States; that on said day he posted the above notice at the place named therein; that he knows the contents of the foregoing notice and that the matters and facts contained in the notice are true.

George K. Lorbeski

(Levelman)(Title)

Subscribed and sworn to before me this 21st day of October 1921

(J. P. Siebeneicher)  
(Notarial Seal) (Seal)  
(State of Montana)

J. P. Siebeneicher  
Notary Public for the State of Montana  
Residing at St. Ignatius, Montana  
My commission expires January 24, 1923.

Filed for record at the request of C. J. Moody, Nov. 2, 1921 at 9<sup>17</sup> A. M.

S. C. Bibee, County Clerk & Recorder      Recpt No. 3952.

#####

Transcribed from Flathead County Records, Water Rights, Book 129, Page 496.

Notice of Appropriation of Water Right.

United States of America :  
State of Montana           :                               No 212  
County of Flathead         :

To All Whom These Presents May Concern: Be it known that the United States of America, pursuant to the provisions of the Act of Congress of March 3, 1909(35 Stat. 795) and April 30, 1909(35 Stat. 85) and under and by virtue of an Act of the Legislative Assembly of the State of Montana, entitled "An act authorizing the Government of the United States to appropriate the water of the streams in the State of Montana, subject to certain restrictions", approved February 27, 1908, acting by and through C. J. Moody, Project Manager, U. S. Reclamation Service, thereunto duly authorized by the Secretary of the Interior of the said United States in that behalf, does hereby publish and declare as a legal notice to all the world as follows, to-wit:  
1. That the said United States has a legal right to the use, possession and control of, and claims 100 cubic feet per second of time of the waters of Lolo Creek.  
2. That the purpose for which said water is claimed is for irrigating, domestic use and power purposes, and the place of use is to irrigate and use said water upon 50,000 acres of land described as follows, to-wit:



U. S. Forest Reserve, Co. State

Secs. 3, 4, 9, 10, 16, 21, 22, 27, 34	T. 25 N., R. 19 W.
" 2, 6, 7, 10, 16, 18 to 22, 27 to 29, 32, 35	T. 23 N. 1, R. 19 W.
" 4 to 9, 16 to 20.	T. 22 N. R. 19 W.
" 1 to 4, 8 to 20, 25 to 27, 29 to 36	T. 23 N. R. 20 W.
" 19 to 36	T. 22 N. R. 21 W.

also for domestic use in connection with said land, and for developing power for pumping and other purposes at the point of diversion and along the irrigating ditches and water conduits to be constructed in connection therewith.

3. That the means of diversion, with size of flume, ditch, pipe or aqueduct by which it is intended to divert said waters is as follows; a diversion dam and canal 14 feet wide by 4 feet deep which carries and will conduct 100 cubic feet of water per second of time from said Lolo Creek which said diversion dam and canal diverts the water from said stream at a point upon its left bank, which bears S. 12° 22' E. (Magnetic) distant 1360.1 feet from a round iron post on the north boundary of the Flathead Indian Reservation said Post marked on the north "U. S. Forest Reserve" on south "F. I. R. " and on the east "I. R. " and runs thence southerly thence over and upon said lands.

4. That the said United States appropriated said water on the 19th day of October, A. D. 1921, and on that day caused a notice of appropriation to be posted in a conspicuous place at the point of diversion hereinbefore described, which said notice stated, among other things;

- A. Number of cubic feet of water per second claimed as herein set forth.
- B. The purpose for which the water was claimed and the place of intended use, as hereinbefore described.
- C. The means of diversion as herein set forth.
- D. The date of appropriation, to-wit; the date on which the said notice was posted.
- E. The name of the appropriator as herein set forth.

5. That the name of the appropriator of the said water is the United States of America.

6. That the United States also hereby claims said ditch and the right of way therefor and for said water by it conveyed, or to be conveyed, from said point of diversion and appropriation to said lands or point of final discharge, and also the right of location upon any lands of dams, flumes, and reservoirs constructed or to be constructed by the said United States in appropriating and using said water.

7. That the United States also claims the right to keep in repair and to enlarge said means of water appropriation at any time and to change the point of diversion and the right to dispose of said right, water, ditch or said appurtenance in part, or whole, at any time.

Claiming the same all and singular under any and all laws, national or state, and in accordance with the rulings and decisions thereunder in the matter of water rights.

Together with all and singular hereditaments and appurtenances thereto belonging and appertaining, or to accrue to the same.

United States of America

By C. J. Moody, its agent in that behalf and  
thereunto duly authorized by the Secretary  
of the Interior of the said United States.

State of Montana )  
                  )ss  
County of Missoula)

C. J. Moody, having been first duly sworn deposes and says that he is a citizen of the United States and over the age of twenty-one years; and that he is the person duly authorized by the Secretary of the Interior of the said United States to make the foregoing appropriation and notice thereof in behalf of the said United States, the appropriator and claimant of the water and water right mentioned in the foregoing notice of appropriation; that as such person and agent, he signed the foregoing notice and makes this verification on behalf of the said United States; that he knows the contents of said foregoing notice and that the matters and facts therein stated are true.

C. J. Moody

Subscribed and sworn to before me, this 18th day of October A. D. 1921.

(J. P. Siebeneicher)  
(Notarial Seal) (Seal)  
(State of Montana)

J. P. Siebeneicher  
Notary Public for the State of Montana  
residing at St. Ignatius  
My commission expires January 24, 1923.

State of Montana )  
                  )ss  
County of Missoula)

George E. Lorbeski, having been first duly sworn, deposes and says that he is a citizen of the United States and over the age of twenty-one years; that on October 19- 1921 he was and is now an employe of the United States; that on said day he posted the above notice at the place named therein, that he knows the contents of the foregoing notice and that the matters and facts contained in the notice are true.

George E. Lorbeski  
Levelman(Title)

Subscribed and sworn to before me this 21st day of October 1921.

(J. P. Siebeneicher)  
(Notarial Seal) (Seal)  
(State of Montana)

J. P. Siebeneicher  
Notary Public for the State of Montana  
Residing at St. Ignatius, Montana.  
My commission expires January 24, 1923.

Filed for record at the request of C. J. Moody, Nov. 3, 1921 at 9<sup>20</sup> A. M.

S. C. Bibee, County Clerk & Recorder. Recpt. No. 2955.

#####

Transcribed from Flathead County Records, Water Rights, Book 129, Page 49 8. ✓

Notice of Appropriation of Water Right.

United States of America :  
State of Montana : s s No. 212  
County of Flathead :

To All Whom These Presents May Concern: Be it known that the United States of America, pursuant to the provisions of the Act of Congress of March 3, 1909( 35 Stat. 795) and April 30, 1908 (35 Stat. 85) and under and by virtue of an Act of the Legislative Assembly of the State of Montana, entitled: "An Act authorizing the Government of the United States to appropriate the water of the streams in the State of Montana, subject to certain restrictions", approved February 27, 1905, acting by and through C. J. Moody, Project Manager, U. S. Reclamation Service, thereunto duly authorized by the Secretary of the Interior of the said United States in that behalf, does hereby publish and declare as a legal notice to all the world as follows, to-wit:

1. That the said United States has a legal right to use, possession, and control of, and claims 300 cubic feet per second of time of the waters of Alma Creek.

U. S. DEPARTMENT OF THE INTERIOR  
BUREAU OF RECLAMATION

2. That the purpose for which said water is claimed is for irrigating, domestic use and power purposes, and the place of use is to irrigate and use said water upon 50,000 acres of land described as follows, to-wit:

Secs. 3, 4, 9, 10, 15, 16, 21, 22, 27, 34	T. 23 N. R. 19 W.
" 3, 6, 7, 10, 15, 18 to 22, 27 to 29, 32, 33	T. 23 N. R. 19 W.
" 4 to 9, and 11 to 20	T. 22 N. R. 19 W.
" 19 to 36	T. 22 N. R. 21 W.
" 1 to 4, 8 to 20, 25 to 27, 29 to 36	T. 22 N. R. 21 W.

also for domestic use in connection with said land, and for developing power for pumping and other purposes at the point of diversion and along the irrigating ditches and water conduits to be constructed in connection therewith.

3. That the means of diversion, with size of flume, ditch, pipe or aqueduct by which it is intended to divert said waters is as follows: diversion dam and canal 14 ft. wide and 4 feet deep which carries and will conduct 200 cubic feet of water per second of time from said Alma Creek which said diversion dam and canal diverts the water from said stream at a point upon its left bank, which bears S. 15° 39' E. (Mag) distant 2365.6 from a round iron post on the north boundary of the Flathead Indian reservation said point marked on the north "U. S. Forest Reserve" on the south "F. I. R." and on the east "I. M" and runs thence southerly thence over and upon said lands.

4. That the said United States appropriated said water on the 19th day of October, A. D. 1921 and on that day caused a notice of appropriation to be posted in a conspicuous place at the point of diversion hereinbefore described, which said notice stated, among other things;

A. Number of cubic feet of water per second claimed as herein set forth;

B. The purpose for which the water was claimed and the place of intended use, as hereinbefore described;

C. The means of diversion, as herein set forth;

D. The date of appropriation, to-wit; the date on which the said notice was posted.

E. The name of the appropriator as herein set forth.

5. The name of the appropriator of the said water is the United States of America.

6. That the said United States also hereby claims said ditch and the right of way therefor and for said water by it conveyed, or to be conveyed, from said point of diversion and appropriation to said lands or point of final discharge, and also the right of location upon any lands of dams, flumes, and reservoirs constructed or to be constructed by the said United States in appropriating and using said water.

7. That the United States also claims the right to keep in repair and to enlarge said means of water appropriation at any time and to change the point of diversion and the right to dispose of said right, water, ditch or said appurtenances in part, or whole at any time.

Claiming the same all and singular under any and all laws, national or state, and in accordance with the rulings and decisions thereunder in the matter of water rights.

Together with all and singular the hereditaments and appurtenances thereunto belonging and appertaining or to accrue to the same.

United States of America

By C. J. Moody, its agent in that behalf  
and thereunto duly authorized by the Secretary of the Interior of the said United States.

State of Montana }  
 County of Missoula } ss. C. J. Moody, having been first duly sworn deposes and says that he is a citizen of the United States and over the age of twenty-one years; and that he is the person duly authorized by the Secretary of the Interior of the said United States to make the foregoing appropriation and notice thereof in behalf of the said United States, the appropriator and claimant of the water and water right mentioned in the foregoing notice of appropriation; that as such person and agent, he signed the foregoing notice and makes this verification on behalf of the said United States; that he knows the contents of said foregoing notice and that the matters and facts therein stated are true.

C. J. Moody

Subscribed and sworn to before me, this 18th day of October A. D. 1921.

( J. P. Siebeneicher )  
 (Notarial Seal) (Seal)  
 (State of Montana)

J. P. Siebeneicher  
 Notary Public for the State of Montana  
 residing at St. Ignatius.  
 My commission expires January 24, 1923.

State of Montana }  
 County of Missoula } ss.

George E. Lorbeski, having been first duly sworn, deposes and says that he is a citizen of the United States and over the age of twenty-one years; that on October 19, 1921 he was and is now an employee of the United States; that on said day he posted the above notice at the place named therein; that he knows the contents of the foregoing notice and that the matters and facts contained in the notice are true.

George E. Lorbeski

Levelman (Title)

Subscribed and sworn to before me this 21st day of October 1921

(J. P. Siebeneicher)  
 (Notarial Seal) (Seal)  
 (State of Montana)

J. P. Siebeneicher  
 Notary Public for the State of Montana  
 residing at St. Ignatius, Montana.  
 My commission expires January 24, 1923.

Filed for record at the request of C. J. moody, Nov. 8, 1921 at 9:22 A. M.

S. C. Bibee, County Clerk & Recorder Recpt. No 3954.

#####

Transcribed from Flathead County Records, Water Rights, Book 129, Page 502.

Notice of Appropriation of Water Right

United States of America:

State of Montana : ss. No. 207

County of Flathead :

To All Whom These Presents May Concern: Be it know that the United States of America pursuant to the provisions of the Act of Congress of March 3, 1909 (35 Stat. 795) and April 30, 1908 (35 Stat. 85), and under and by virtue of an Act of the Legislative Assembly of the State of Montana, entitled: "An Act authorizing the Government of the United States to appropriate the water of the streams in the State of Montana, subject to certain restrictions", approved February 27, 1905, acting by and through C. J. Moody, Project Manager, U. S. Reclamation Service, thereunto duly authorized by the Secretary of the Interior of the said United States in that behalf, does hereby publish and declares as a legal notice to all the world as follows, to-wit:

1. That the said United States has a legal right to the use, possession, and control of, and claims 200 cubic feet per second of time of the waters of Four Mile Creek.
2. That the purpose for which said water is claimed is for irrigating, domestic use

D-122-Bureau, Salt Co., Salt

and power purposes, and the place of use is to irrigate and use said water upon 50,000 acres of land described as follows, to-wit:

Secs. 2, 7, 10, 15, 18 to 22, 27 to 29, 32, 33	T. 23 N., R. 19 W.
" 4 to 9, 16 to 20	T. 22 N., R. 19 W.
" 1 to 4, 8 to 20, 25 to 27, 29 to 36	T. 22 N., R. 20 W.
" 19 to 36	T. 22 N., R. 21 W.

also for domestic use in connection with said land, and for developing power for pumping and other purposes at the point of diversion and along the irrigating ditches and water conduits to be constructed in connection therewith.

3. That the means of diversion, with size of flume, ditch, pipe or aqueduct by which it is intended to divert said waters is as follows: diversion dam and canal 16 feet wide and 5 feet deep which carries and will conduct 200 cubic feet of water per second of time from said Four Mile Creek which said diversion dam and canal diverts the water from said stream at a point upon its left bank, which bears N. 45° 5' W. from the N. C. 25, 3 chains west of the 3 $\frac{1}{2}$  corner of Sec. 22 T. 24 N., R. 19 W. M. P. M. and runs thence southerly thence over and upon said lands.

4. That the said United States appropriated said water on the 20th day of October, A. D. 1921, and on that day caused a notice of appropriation to be posted in a conspicuous place at the point of diversion hereinbefore described, which said notice stated, among other things;

- A. Number of cubic feet of water per second claimed as herein set forth;
  - B. The purpose for which the water was claimed and the place of intended use, as hereinbefore described;
  - C. The means of diversion, as herein set forth;
  - D. The date of appropriation, to-wit: the date on which the said notice was posted.
  - E. The name of the appropriator as herein set forth.
5. That the name of the appropriator of the said water is the United States of America.
6. That the said United States also hereby claims said ditch and the right of way therefor and for said water by it conveyed, or to be conveyed, from said point of diversion and appropriation to said lands or point of final discharge, and also the right of location upon any lands of dams, flumes, and reservoirs constructed or to be constructed by the said United States in appropriating and using said water.
7. That the United States also claims the right to keep in repair and to enlarge said means of water appropriation at any time and to change the point of diversion and the right to dispose of said right, water, ditch or said appurtenance in part or whole, at any time.

Claiming the same all and singular under any and all laws, national or state, and in accordance with the rulings and decisions thereunder in the matter of water rights.

Together with all and singular the hereditaments and appurtenances thereunto belonging and appertaining, or to accrue to the same.

United States of America,

By C. J. Moody, its agent in that behalf and thereunto duly authorized by the Secretary of the Interior of the said United States.

LAKE COUNTY, MONTANA

State of Montana }  
County of Missoula } ss.

C. J. Moody, having been first duly sworn deposes and says that he is a citizen of the United States and over the age of twenty-one years; and that he is the person duly authorized by the Secretary of the Interior of the said United States to make the foregoing appropriation and notice thereof in behalf of the said United States, the appropriator and claimant of the water and water right mentioned in the foregoing notice of appropriation; that as such person and agent, he signed the foregoing notice and makes this verification on behalf of the said United States; that he knows the contents of said foregoing notice and that the matters and facts therein stated are true.

C. J. Moody

Subscribed and sworn to before me, this 18th day of October A. D. 1921.

(J. P. Siebenecker)  
(Notarial Seal) (Seal)  
(State of Montana)

J. P. Siebenecker  
Notary Public for the State of Montana,  
residing at St. Ignatius  
My commission expires January 24, 1923.

State of Montana }  
County of Missoula } ss.

George E. Lorbeski, having been first duly sworn, deposes and says that he is a citizen of the United States and over the age of twenty-one years; that on October, 20, 1921, he was and is now an employee of the United States; that on said day he posted the above notice at the place named therein; that he knows the contents of the foregoing notice and that the matters and facts contained in the notice are true.

George E. Lorbeski

Levelman(Title)

Subscribed and sworn to before me this 21st day of October 1921.

(J. P. Siebenecker)  
(Notarial Seal) (Seal)  
(State of Montana)

J. P. Siebenecker  
Notary Public for the State of Montana  
Residing at St. Ignatius, Montana.  
My commission expires January 24, 1923.

Filed for record at the request of C. J. Moody, Nov. 3, 1921 at 9<sup>25</sup> A. M.

S. C. Bibe, County Clerk & Recorder Recpt. No. 3955.

#####

Transcribed from Flathead County Records, Water Rights, Book 129, Page 505.

Notice of Appropriation of Water Right.

United States of America:

State of Montana : ss. No. 209  
County of Flathead :

To All Whom These Presents May Concern: Be it known that the United States of America pursuant to the provisions of the Acts of Congress of March 3, 1909 (35 Stat. 795) and April 30, 1908 ( 25 Stat. 85) and under and by virtue of an Act of the Legislative Assembly of the State of Montana, entitled; "An Act authorizing the Government of the United States to appropriate the water of the streams in the State of Montana, subject to certain restrictions" approved February 27, 1905, acting by and through C. J. Moody, Project Manager, U. S. Reclamation Service, thereunto duly authorized by the Secretary of the Interior of the said United States in that behalf, does hereby publish and declare as a legal notice to all the world, as follows, to-wit:

- 1. That the said United States has a legal right to use, possession, and control of, and claims 200 cubic feet per second of time of the waters of Boulder Creek.
- 2. That the purpose for which said water is claimed is for irrigating, domestic use and

power purposes, and the place of use is to irrigate and use said water upon 50,000 acres of land described as follows, to-wit:

Secs. 5, 6, 7, 10, 15, 18 to 22, 27 to 29, 32 and 3	T. 23 N. R. 19 W.
" 4 to 9, 16 to 20	T. 22 N. R. 19 W.
" 1 to 4, 8 to 20, 25 to 27, 29 to 36	T. 22 N. R. 20 W.
" 19 to 36	T. 22 N. R. 21 W.

also for domestic use in connection with said land, and for developing power for pumping and other purposes at the point of diversion and along the irrigating ditches and water conduits to be constructed in connection therewith.

3. That the means of diversion, with sills of flume, ditch pipe or aqueduct by which it is intended to divert said waters is as follows:

Diversion dam and canal 15 feet wide and 5 feet deep which carries and will conduct 200 cubic feet of water per second of time from said Boulder Creek which said diversion dam and canal diverts the water from said stream at a point upon its left bank, which bears S. 64°25' E. distant 1633 feet from the H. C., on sec. line 27 & 34, T. 24 N., R. 19 W. M. P. M. and runs thence southerly thence over and upon said lands.

4. That the said United States appropriated said water on the 20th day of October, A. D. 1921, and on that day caused a notice of appropriation to be posted in a conspicuous place at the point of diversion hereinbefore described, which said notice stated, among other things:

- A. Number of cubic feet of water per second claimed as herein set forth;
  - B. The purpose for which the water was claimed and the place of intended use, as hereinbefore described;
  - C. The means of diversion, as herein set forth;
  - D. The date of appropriation, to-wit; the date on which the said notice was posted;
  - E. The name of the appropriator as herein set forth.
5. That the name of the appropriator of the said water is the United States of America.
6. That the said United States also hereby claims said ditch and the right of way therefor and for said water by it conveyed, or to be conveyed, from said point of diversion and appropriation to said lands or point of final discharge, and also the right of location upon any lands of dams, flumes, and reservoirs constructed or to be constructed by the said United States in appropriating and using said water.

7. That the United States also claims the right to keep in repair and to enlarge said means of water appropriation at any time and to change the point of diversion and the right to dispose of said right, water, ditch or said appurtenance in part, or whole, at any time.

Claiming the same all and singular under any and all laws, national or state, and in accordance with the rulings and decisions thereunder in the matter of water rights.

Together with all and singular the hereditaments and appurtenances thereunto belonging and appertaining, or to accrue to the same.

United States of America

By C. J. Moody, its agent in that behalf and thereunto duly authorized by the Secretary of the Interior of the said United States.

State of Montana :  
County of Missoula: ss.

C. J. Moody, having been first duly sworn deposes and says that he is a citizen of the United States and over the age of twenty-one years; and that he is the person duly authorized by the Secretary of the Interior of the said United States to make the foregoing appropriation and notice thereof in behalf of the said United States, the appropriator and claimant of the water and water right mentioned in the foregoing notice of appropriation; that as such person and agent, he signed the foregoing notice and makes this verification on behalf of the said United States; that he knows the contents of said foregoing notice and that the matters and facts therein stated are true.

C. J. Moody

Subscribed and sworn to before me this 18th day of October, A. D. 1921.

(Seal)  
(J. P. Siebeneicher  
Notarial Seal  
State of Montana)  
State of Montana }  
County of Missoula } ss

J. P. Siebeneicher  
Notary Public for the State of Montana,  
residing at St. Ignatius, My Commission  
expires January 24, 1923.

George K. Lorbeski, having been first duly sworn, deposes and says that he is a citizen of the United States and over the age of twenty-one years; that on October 20, 1921, he was and is now an employee of the United States; that on said <sup>day</sup> he posted the above notice at the place named therein; that he knows the contents of the foregoing notice and that the matters and facts contained in the notice are true.

George K. Lorbeski  
Levelman (Title)

Subscribed and sworn to before me this 21st day of October 1921.

(Seal)  
(J. P. Siebeneicher  
Notarial Seal  
State of Montana)

J. P. Siebeneicher  
Notary Public for the State of Montana  
Residing at St. Ignatius, Montana  
My commission expires January 24, 1923.

Filed for record at request of C. J. Moody, this 27th day of November, 1921, at  
9 o'clock A. M.

Reception No. 3986. S. C. Bibee County Clerk and Recorder.

#####

Transcribed from Flathead County Records, Water Rights, Book 129, Page 509.

Notice of Appropriation of Water Right.

United States of America:

State of Montana : ss. No. 206  
County of Flathead :

To All Whom These Presents May Concern: Be it known that the United States of America pursuant to the provisions of the Acts of Congress, of March 3, 1909 (35 Stat. 795) and April 30, 1908 (35 Stat. 85), and under and by virtue of an Act of the Legislative Assembly of the State of Montana, entitled: "an act authorizing the Government of the United States to appropriate the water of the streams in the State of Montana, subject to certain restrictions", approved February 27, 1905, acting by and through C. J. Moody, Project Manager, U. S. Reclamation Service, therunto duly authorized by the Secretary of the Interior of the said United States in that behalf, does hereby publish and declare as a legal notice to all the world, as follows, to-wit:



1700-1701-1702 Co. B. M.

1. That the said United States has a legal right to the use, possession, and control of, and claims 100 cubic feet per second of time of the waters of Six Mile Creek.

2. That the purpose for which said waters is claimed is for irrigating, domestic use, and power purposes, and the place of use is to irrigate and use said water upon 50,000 acres of land described as follows, to-wit:

Sec. 4 to 9, 16 to 20	T. 22 N. R. 19 W.
" 1 to 4, 8 to 20, 25 to 27, 29 to 36	T. 22 N. R. 20 W.
" 19 to 36	T. 22 N. R. 20 W.
" 1 to 36	T. 21 N. R. 20 W.

also for domestic use in connection with said land, and for developing power for pumping and other purposes at the point of diversion and along the irrigating ditches and water conduits to be constructed in connection therewith.

3. That the means of diversion, with size of flume, ditch, pipe or aqueduct by which it is intended to divert said waters is as follows:

A diversion dam and canal 16 feet wide by 5 feet deep which carries and will conduct 100 cubic feet of water per second of time from said Six Mile Creek, which said diversion dam and canal diverts the water from said stream at a point upon its left bank, which bears N. 63- 50' E. distant 86 feet from the 3 $\frac{1}{2}$  corner of Sec. 34, T. 24 N., R. 19 W. N. P. M., and runs thence southeasterly thence over and upon said lands.

4. That the said United States appropriated said water on the 20th day of October, A. D. 1921, and on that day caused a notice of appropriation to be posted in a conspicuous place at the point of diversion hereinbefore described, which said notice stated, among other things:

- A. Number of cubic feet of water per second claimed as herein set forth;
  - B. The purpose for which the water was claimed and the place of intended use, as hereinbefore described;
  - C. The means of diversion, as herein set forth;
  - D. The date of appropriation, to-wit: the date on which the said notice was posted.
  - E. The name of the appropriator as herein set forth.
5. That the name of the appropriator of the said water is the United States of America.
6. That the said United States also hereby claims said ditch and the right of way therefor and for said water by it conveyed, or to be conveyed, from said point of diversion and appropriation to said lands or point of final discharge, and also the right of location upon any lands of dams, flumes, and reservoirs constructed or to be constructed by the said United States in appropriating and using said water.

7. That the United States also claims the right to keep in repair and to enlarge said means of water appropriation at any time and to change the point of diversion and the right to dispose of said right, water, ditch or said appurtenance in part, or whole at any time.

Claiming the same all and singular under any and all laws, national or state, and in accordance with the rulings and decisions thereunderin the matter of water rights.

Together with all and singular the hereditaments and appurtenances thereunto belonging and appertaining, or to accrue to the same.

United States of America.

By C. J. Moody, its agent in that behalf  
and thereunto duly authorized by the  
Secretary of the Interior of the said  
United States.

LAKE COUNTY, MONTANA

State of Montana )  
County of Missoula )ss.

C. J. Moody, having been first duly sworn deposes and says that he is a citizen of the United States and over the age of twenty-one years; and that he is the person duly authorized by the Secretary of the Interior of the said United States to make the foregoing appropriation and notice thereof in behalf of the said United States, the appropriator and claimant, of the water and water right mentioned in the foregoing notice of appropriation; that as such person and agent, he signed the foregoing notice and makes this verification on behalf of the said United States; that he knows the contents of said foregoing notice and that the matters and facts therein stated are true.

C. J. Moody

Subscribed and sworn to before me, this 18th day of October, A. D. 1921.

(Seal)  
(J. P. Siebeneicher)  
(Notarial Seal)  
(State of Montana)  
State of Montana )  
County of Missoula )ss.

J. P. Siebeneicher  
Notary Public for the State of Montana,  
residing at St. Ignatius  
My Commission expires January 24, 1923- 19--

George K. Lorbeski, having been first duly sworn, deposes and says that he is a citizen of the United States and over the age of twenty-one years; that on October 20, 1921 he was and is now an employee of the United States; that on said day he posted the above notice at the place named therein; that he knows the contents of the foregoing notice and that the matters and facts contained in the notice are true.

George K. Lorbeski  
Levelman(Title)

Subscribed and sworn to before me this 21st day of October 1921.

(Seal)  
(J. P. Siebeneicher)  
(Notarial Seal)  
(State of Montana)

J. P. Siebeneicher  
Notary Public for the State of Montana  
Residing at St. Ignatius, Montana  
My Commission expires January 24, 1923.

Filed for record at request of C. J. Moody November 3, 1921, at 9<sup>50</sup> o'clock A. M.  
Reception No. 3957  
S. C. Bibee County Clerk and Recorder.

B-766

#####

Transcribed from Flathead County Records, Water Rights, Book 129, Page 512.

Notice of Appropriation of Water Right.

United States of America:

State of Montana : SS. No. 210  
County of Flathead :

To All Whom These Presents May Concern: Be it known that the United States of America, pursuant to the provisions of the Acts of Congress of March 3, 1909 (35 Stat. 795) and April 20, 1908 (35 Stat. 85) and under and by virtue of an Act of the Legislative Assembly of the State of Montana, entitled "an act authorizing the Government of the United States to appropriate the water of the streams in the State of Montana, subject to certain restrictions" approved February 27, 1905, acting by and through C. J. Moody Project Manager, U. S. Reclamation Service, thereunto duly authorized by the Secretary of the Interior of the said United States in that behalf, does hereby publish and declare as a legal notice to all the world as follows, to-wit:

- 1. That the said United States has a legal right to the use, possession, and control of, and claims 200 cubic feet per second of time of the waters of Station Creek.



only authorized by the Secretary of the Interior of the said United States to make the foregoing appropriation and notice thereof in behalf of the said United States, the appropriator and claimant of the water and water right mentioned in the foregoing notice of appropriation; that as such person and agent, he signed the foregoing notice and makes this verification on behalf of the said United States; that he knows the contents of said foregoing notice and that the matters and facts therein stated are true.

C. J. Moody

Subscribed and sworn to before me, this 18th day of October, A. D. 1921.

(Seal)  
(J. P. Siebeneicher)  
(Notarial Seal)  
(State of Montana)  
State of Montana )

J. P. Siebeneicher  
Notary Public for the State of Montana,  
residing at St. Ignatius  
My commission expires January 24, 1923.

1833.  
county of Missoula) George K. Lorbeski, having been first duly sworn, deposes and says that he is a citizen of the United States and over the age of twenty-one years; that on October 20th, 1921 he was and is now an employee of the United States; that on said day he posted the above notice at the place named therein; that he knows the contents of the foregoing notice and that the matters and facts contained in the notice are true.

George K. Lorbeski

Levelman(Title)

Subscribed and sworn to before me this 21st day of October 1921.

(Seal)  
(J. P. Siebeneicher)  
(Notarial Seal)  
(State of Montana)

J. P. Siebeneicher  
Notary Public for the State of Montana,  
Residing at St. Ignatius, Montana.  
My Commission expires January 24, 1923.

Recorded at request of C. J. Moody, November 3- 1921 at 9<sup>55</sup> o'clock A. M.

Reception No. 2958

B. C. Bibee County Clerk and Recorder.

#####

Transcribed from Flathead County Records, Water Rights, Book 129, Page 516.

Notice of Water Right Appropriation.

To All Whom These Presents May Concern:

Be it known, That P. E. Keeler of Polson in the County of Flathead and State of Montana, do hereby publish and declare as a legal notice to all the world, as follows, to-wit:

That I have a legal right to the use, possession and controll of and claim ten second feet of the waters of spring, seeps and pot holes, unnamed in Flathead County State of Montana, said springs, seeps and pot holes being located on the north side of the SE $\frac{1}{4}$  of Sect. 8 Tp. 22 N. R. 20 W. M. M.

That the purpose for which the said water is claimed is for stock, domestic and irrigation purposes upon Lots One, two and five of Sect. 8 Tp 22 N R 20 W. M. M.

That the means of diversion of the said water is by ditches and flumes 18 inches wide and 18 inches deep which carries and conducts all the water from the two springs or pot holes, presumedly 10 second feet, taking the water from one spring, pothole or seep on the north side, about center of NE $\frac{1}{4}$  SE $\frac{1}{4}$  Sect 8 Tp 22 N. R 20 W. M. M. and runs in a northwesterly direction across the S $\frac{1}{2}$  of NE $\frac{1}{4}$  of Sect 8 Tp 22 N R 20 W. M. M. to the land of appropriator-to-wit: Lots one, two and five Sect 8, Tp 22 N R 20 W. M. M. the other ditch of the same size takes the water from a spring, seep or pothole on the north side of the W $\frac{1}{2}$  of SE $\frac{1}{4}$  Sect 8 Tp 22 N R 20 W. M. M. thence in a Northeastly direction in a ditch about 18 inches by 18 inches across the S $\frac{1}{2}$  of the NE $\frac{1}{4}$  Sect 8 Tp 22 N R 20 W. M. M. to the land of the Appropriated-to-wit; the lots one, two and five of Section 8 Tp 22 N R 20 W. M. M.

U.S.S. Form 5000-10-15-1918

That I appropriated and took said water in the year 1913 and have continued to use the said water during each and every year. That the ditches are constructed and in use at present time. That I appropriate the same at this time by means of usage and notice of appropriation, this day posted.

That the name of the appropriator is P. W. Keeler, of Polson, Montana.

That I also claim such ditches and the right of way therefor and for the said water by said ditch and ditches conveyed, or to be conveyed from said point of appropriation to said land and point of discharge, and also the right of location upon any lands of any dams, ditches, flumes or reservoirs, constructed or to be constructed, by me in appropriation, and in the using of said water.

I also claim the right to keep in repair, and to change and enlarge said means of water appropriation at any time, and the right to dispose of said right, water, ditch flumes or said appropriation, or appurtenances in part or whole, at any time.

Claiming the same All and Singular, Under any and all national and State Laws and Departmental rulings and decisions thereunder, in the matter of water rights.

Together with all and singular, The hereditaments and appurtenances, thereto belonging and appertaining or to accrue to the same.

Witness my hand at Polson, Montana, this the 7th day of November 1921.

F. W. Keeler Appropriator.

State of Montana :  
                                  : ss  
County of Flathead :

F. W. Keeler, having first been duly sworn upon his oath deposes and says, that he is of lawful age and the Appropriator and claimant of the water and water right mentioned in the foregoing notice of appropriation and claim and the person whose name is subscribed thereto as the appropriator and claimant; that he knows the contents of said foregoing notice of appropriation and that the matters and things therein stated are true.

That on the 7th day of November 1921 at six o'clock P. M. he posted a copy of the foregoing notice of appropriation at the potholes, springs and points of diversion as set forth in the foregoing notice, by fastening them to a board, driven in the ground at point of diversions at each pothole or spring.

F. W. Keeler

Subscribed and sworn to before me this the 7th day of November 1921.

(A. J. Lowary)

A. J. Lowary

Notarial Seal)

Notary Public for the State of Montana

(State of Montana)

Residing at Polson, Montana.

My Commission expires July 9th, 1922.

Filed for record at the request of A. J. Lowary, November 9, 1921 at 1<sup>10</sup> P. M.  
S. C. Bibes, County Clerk & Recorder By A. C. Hanson, Deputy. Recept. No. 4036.

#####

Transcribed from Flathead County Records, Water Rights, Book 129, Page 518. ✓

Notice of Appropriation of Water Right.

United States of America:

State of Montana

: ss

No. 238

County of Flathead

:

To All Whom These Presents May Concern: Be it known that the State of America, pursuant to the provisions of the Act of Congress of March 3, 1909 (35 Stat. 795) and April 30, 1908 (35 Stat. 85) and under and by virtue of an Act of the Legislative Assembly of the State of Montana, entitled "An Act authorizing the Government of the

Bible

United States to appropriate the water of the streams in the State of Montana, subject to certain restrictions approved February 27, 1906, acting by and through C. J. Moody, Project Manager, U. S. Reclamation Service, thereunto duly authorized by the Secretary of the Interior of the said United States in that behalf, does hereby publish and declare as a legal notice to all the world as follows, to-wit:

1. That the said United States has a legal right to the use, possession, and control of, and claims 100,000 cubic feet per second of time of the waters of Flathead River.

2. That the purpose for which said water is claimed is for irrigating, domestic use and power purposes, and the place of use is to irrigate and use said water upon 50,000 acres of land described as follows, to-wit:

Secs. 2 to 11, 14 to 25, 28 to 36 in T. 21 N., R. 20 W.; 1 to 6, 8 to 11, 13 to 17, 20 to 36 in T. 21 N. R. 21 W.; 1 to 11, 15 to 17 and 21 T. 20 N. R. 21 W.; 1 to 13, T. 20 N. R. 21 W., Sec 26 T. 21 N. R. 22 W. 4 to 9, 16 to 19, T. 22 N. R. 19 W.; 1 to 6, 8 to 13, 19, 29 to 32 T. 22 N. R. 20 W.; 1, 4, 22 to 36 T. 22 N. R. 21 W.; 16, 19 to 21, 28 to 32, 35 to 36 T. 23 N., R. 20 W. also for domestic use in connection with said land, and for developing power for pumping and other purposes at the point of diversion and along the irrigating ditches and water conduits to be constructed in connection therewith.

3. That the means of diversion, with size of flume, ditch, pipe or aqueduct by which it is intended to divert said waters is as follows:

Storage dam, etc. which carries and will conduct 100,000 cubic feet of water per second of time from said Flathead River which said works diverts the water from said stream at a point upon its left bank, N. 30° 50' E. 2300 feet from the S.W. corner of Sec 12 T. 22 N. R. 21 W. and runs thence power plant and from the pumping plants thence easterly and southeasterly thence over and upon said lands thence over and upon said lands.

4. That the said United States appropriated said water on the 28th day of January, A. D. 1922, and on that day caused a notice of appropriation to be posted in a conspicuous place at the point of diversion hereinbefore described, which said notice stated, among other things:

A. Number of cubic feet of water per second claimed as herein set forth.

B. The purpose for which the water was claimed and the place of intended use, as hereinbefore describes;

C. The means of diversion, as herein set forth;

D. The date of appropriation, to-wit; the date on which the said notice was posted;

E. The name of the appropriator as herein set forth.

5. That the name of the appropriator of the said water is the United States of America.

6. That the said United States also hereby claims said ditch and the right of way therefor and for said water by it conveyed, or to be conveyed, from said point of diversion and appropriation to said lands or point of final discharge, and also the right of location upon any lands of dams, flumes, and reservoirs constructed or to be constructed by the said United States in appropriating and using said water.

7. That the United States also claims the right to keep in repair and to enlarge said means of water appropriation at any time and to change the point of diversion and the right to dispose of said right, water, ditch or said appurtenance in part, or whole, at any time.

Claiming the same all and singular under any and all laws, national or state, and in accordance with the rulings and decisions thereunder in the matter of water rights.

Together with all and singular the hereditaments and appurtenances thereunto belonging and appertaining, or to accrue to the same.

United States of America

By C. J. Moody, its Agent in that behalf and thereunto duly authorized by the Secretary of the Interior of the said United States.

D. 202 - DeWitt-Stock Co. Buils

State of Montana )  
                  )ss.  
County of Missoula)

C. J. Moody, Having been first duly sworn deposes and says, that he is a citizen of the United States and over the age of twenty-one years, and that he is the person duly authorized by the Secretary of the Interior of the said United States to make the foregoing appropriation and notice thereof in behalf of the said United States, the appropriator and claimant of the water and water right mentioned in the foregoing notice of appropriation, that as such person and agent, he signed the foregoing notice and makes this verification on behalf of the said United States; that he knows the contents of said foregoing notice and that the matters and facts therein stated are true.

C. J. Moody

Subscribed and sworn to before me, this 28th. day of January A. D. 1922.

(J. P. Siebeneicher)  
(Notarial Seal)  
(State of Montana)

J. P. Siebeneicher  
Notary Public for the State of Montana,  
residing at St. Ignatius, Mont.  
My commission expires January 24, 1923.

State of Montana )  
                  )ss.  
County of Missoula)

C. J. Moody, Having been first duly sworn, deposes and says that he is a citizen of the United States and over the age of twenty-one years; that on January 26, 1922 he was and is now an employee of the United States; that on said day he posted the above notice at the place named therein; that he knows the contents of the foregoing notice and that the matters and facts contained in the notice are true.

C. J. Moody

Project Manager (Title)

Subscribed and sworn to before me this 30th day of January 1922.

(J. P. Siebeneicher)  
(Notarial Seal) (Seal)  
(State of Montana)

J. P. Siebeneicher  
Notary Public for the State of Montana  
Residing at St. Ignatius, Montana.  
My commission expires January 24, 1922.

Filed for record February 1, 1922 at 1:35 P. M.

S. C. Bibee, County Clerk & Recorder By P. A. Beebe, Deputy. Recept. No. 448

#####

Transcribed from Flathead County Records, Water Rights, Book 129, Page 523. ✓

Notice of Appropriation.

Know All Men By These Presents, That the undersigned did, on the tenth day of June, 1922, appropriate and claim, and by these presents do appropriate, and now have a legal right to the use, possession and control of five cubic feet per second of time, legal measurement, of the waters of the outlet of Lake Mary Roman, which outlet is known as Gardner Creek, and also as Ervin or Irvin, or Roman Creek, in the County of Flathead, State of Montana, for irrigation and other useful purposes, and did, on the above named date, mark the point of intended diversion by posting thereat a notice of appropriation in a conspicuous place which point of diversion is 2000 feet due east and 660 feet due north of the Southwest corner of the Northwest Quarter of Section Twenty-five, in Township Twenty-five, North, of Range Twenty-two West, M. M.

The said water is claimed and appropriated for domestic, irrigation and other useful and beneficial purposes, and the place of intended use is on Lots one, two three and four of Section Thirty-six, in Township Twenty-five, North, of Range Twenty-two West, and the Southeast quarter of the Southwest quarter and the Southwest quarter of the Southeast quarter of section thirty-one, in Township twenty-five, north of Range Twenty-

Bull

one West.

Said water is to be diverted from said stream and conveyed to said lands by means of a ditch three feet wide at the bottom, four feet wide at the top and eighteen inches deep.

That said appropriators also claim said ditch and the right of way therefor and the right to keep in repair and enlarge said means of water appropriation at any time and the right to dispose of said right, water, ditch or said appurtenances in whole or in part at any time.

Dated June 28, 1922

O. J. Jenson

H. J. Jenson

State of Montana )  
County of Flathead ) ss.

E. B. Foot, being first duly sworn, deposes and says: That he is of lawful age and is the agent and one of the Attorneys for the appropriators and claimants of the water and water right mentioned in the foregoing notice of appropriation, and that he knows the contents of said foregoing notice and claim, and that the matters and things therein stated are true to the best of his knowledge, information and belief.

E. B. Foot

Subscribed and sworn to before me, this twenty-eighth day of June, nineteen Hundred Twenty-two.

(A. T. Aronson)  
(Notarial Seal)  
(State of Montana)

A. T. Aronson  
Notary Public for the State of Montana,  
residing at Kalispell, Montana.  
My commission expires Sept. 2, 1922.

Filed for record at request of Foot & Aronson, June 29, 1922 at 3:05 P. M.

S. C. Bibbe, County Clerk By W. F. Lavin, Deputy, Recept. No. 2801.

#####

Transcribed from Flathead County Records, Water Rights, Book 129, Page 524.

Notice of Appropriation of Water Right

State of Montana )  
County of Flathead ) ss.

Know All Men By These Presents, that the undersigned did on the First day of July, 1922, appropriate and claim, and do hereby these presents, appropriate, locate and claim Two and one half cubic feet per second of time legal measurement, of the waters of Ducharme Creek, in the County of Flathead, State of Montana, and did, on the above named date, mark the point of intended diversion by posting thereat a copy of this notice in a conspicuous place.

The said water is claimed for domestic irrigation and other useful and beneficial purposes, and the place of intended use is on the NW $\frac{1}{4}$  of the NW $\frac{1}{4}$  and the NE $\frac{1}{4}$  of the NW $\frac{1}{4}$  Sec. 8 Township 22 Range 19 Flathead County, Montana.

Said water is to be diverted and conveyed to said place by means of a dam and ditch said ditch to be 1 $\frac{1}{2}$  feet wide on bottom, two feet wide on top, and two feet deep.

That the stream from which said diversion is to be made is more particularly described as follows, to-wit: Four and one half miles East of Polson and measured from said point of diversion as an initial point, the following well known natural objects and permanent monuments are distant as follows, to-wit: a mound is distant 50 ft. in a South East direction and a bridge on road is distant 16 ft. in a North East direction.

And the undersigned hereby claims a right of way over all unappropriated lands of the United States, through which said ditch shall pass, together with the right to repair and enlarge said ditch whenever and wherever the same may be necessary to convey the water hereby appropriated.

John W. McBee  
Calista I. McBee Appropriators and claimants

B/S



2-236-Beattie-Book Co. Rule

State of Montana )  
                  )ss.  
County of Flathead)

John W. McBee, being first duly sworn, says: That he is one of the appropriators and claimants named in the foregoing Notice of Appropriation; that he has read said Notice of Appropriation; and knows the contents thereof, and that all the matters and statements contained therein are true.

John W. McBee

Subscribed and sworn to before me this 7th day of July A. D. 1922.

(C. M. Sawyer)  
(Notarial Seal)  
(State of Montana)

C. M. Sawyer  
Notary Public for the State of Montana  
Residing at Polson, Montana.  
My commission expires March 26, 1925.

Filed for record July 13th, 1922 at 1:20 P. M.

S. C. Bibbe, County Recorder By W. P. Davin, Deputy. Recept. No. 2448

#####

Transcribed from Flathead County Records, Water Rights, Book 129, Page 526

Notice of Appropriation

State of Montana )  
                  )ss.  
County of Flathead)

To All Whom These Presents May Concern:

Be It Known, That Geniah Covalt of Ronan, Montana, Missoula County in said State do-hereby publish and declare, as a legal notice to all the world, as follows, to-wit:

I. That he did on June 16, 1922 appropriate and now have a legal right to the use, possession and control of and claim 60(sixty) miner's inches (being 1 1/2 cubic feet per second of time) of the waters of Hackleberry Springs in Flathead County in said State, for irrigating and other purposes.

II. That the purpose for which said water is claimed and the place of intended use is for domestic and agricultural purposes, on the 32 1/2 of NE 1/4 and the S 1/2 of the 32 1/2 of Section Eight(8) in Twp. 21 north of Range 19 W. Missoula County, Montana.

III. That the means of diversion, with size of flume, ditch, pipe or aqueduct by which he intends to divert the said water is as follows: A ditch twelve inches by thirty six inches in size, which carries and conducts sixty inches of water from said Springs which said ditch diverts the water from said stream at a point upon its South bank, and runs thence southwest to Clairmont Stream, thence to the section line on the east half of the east half(2 1/2 E 1/2) of Sec. 8, Twp. 21 north of R 19 W. and thence on the above described land; thence over and upon said land (or mining claim)

IV. That Geniah Covalt appropriated and took said water on the 16th day of June A. D. 1922 by means of said notice of appropriation

V. That the name of the appropriator of said water right is Geniah Covalt.

VI. That I also hereby claim said ditch and the right of way therefor, and for said water by it conveyed, or to be conveyed from said point of appropriation to said land or point of final discharge, and also the right of location upon any lands of any dams, flumes, reservoirs, constructed or to be constructed by me in appropriating, and in using said water.

VII. That I also claim the right to keep in repair and enlarge said means of water appropriation at any time, and the right to dispose of said right, water, ditch or said appurtenances in part or whole, at any time.

Claiming the same All and Singular, under any and all laws National and State, and according to rulings and decisions thereunder, in the matter of water rights. Together with All and Singular, The hereditaments and appurtenances thereunto belonging and appertaining, or to accrue to the same.

LAKE COUNTY, MONTANA

Witness my hand at Roman, Montana, this 17th day of July, 1922.

Geniah Covalt

State of Montana )  
                  )ss.  
County of Missoula)

Geniah Covalt having first been duly sworn, depose and say that he is of lawful age and is the appropriator and claimant of the order and water right mentioned in the foregoing notice of appropriation and claim and the person whose name is subscribed thereto as the appropriator and claimant, that he knows the contents of said foregoing notice and that the matters and things therein stated are true.

Geniah Covalt

Subscribed and sworn to before me, this 17th day of July, 1922.

(John P. Sweet)  
(Notarial Seal)  
(State of Montana)

John P. Sweet  
Notary Public for the State of Montana  
Residing at Roman, Montana.  
My commission expires December 19, 1923.

Filed for record July 22, 1922 at 1:05 P. M.

S. C. Bibbe, County Recorder By W. P. Lavin, Deputy. Recept. No. 2541.

By Lt

Transcribed from Flathead County Records, Water Rights, Book 129, Page 530.

NOTICE OF APPROPRIATION OF WATER RIGHT

State of Montana )  
                  )ss.  
County of Flathead)

KNOW ALL MEN BY THESE PRESENTS, That the undersigned did on the Tenth day of January 1923, appropriate and claim, and does by these presents appropriate, locate and claim Ten cubic feet per second of time legal measurement, of the waters of Rock Spring Creek in the County of Flathead, State of Montana, and did, on the above named date, mark the point of intended diversion by posting thereat a copy of this notice in a conspicuous place.

The said water is claimed for Domestic use irrigation and other useful and beneficial purposes, and the place of intended use is Lot 27 of "Flathead L&A Short Tracts".

Said water to be diverted and conveyed to said place by means of a dam and ditch said ditch to be Two feet wide on bottom, Three feet wide on top, and one foot deep.

That the stream from which said diversion is to be made is more particularly described as follows, to-wit:

Creek flowing in a westerly direction from a Spring at the foot of a Rock ledge, and measured from said point of diversion as an initial point, the following well known natural objects and permanent monuments are distant as follows, to-wit: above, Rock Ledge & Spring is distant fifty feet in a easterly direction; Corner Tree, and Stone, marked 4 E. N. S. 763 is distant approximately in a 20° N. of West direction five hundred feet.

And the undersigned hereby claims a right of way over all unappropriated lands of the United States through which said ditch shall pass, together with the right to repair and enlarge said ditch whenever and wherever the same may be necessary to convey the water hereby appropriated.

Mary A. Chester  
Appropriator and Claimant.

D-215-Bessette-Stock Co., Bette

State of Montana )  
(SS  
County of Flathead)

Mary A. Chester being first duly sworn says: That she is the appropriator and claimant named in the foregoing notice of Appropriation; that she has read said Notice of Appropriation, and knows the contents thereof, and that all the matters and statements contained therein are true.

Mary A. Chester

Subscribed and sworn to before me this 12th day of January, 1923.

O. E. Lehmicke

Notary Public in and for Flathead County,  
State of Montana

(Oscar E. Lehmicke)

Notary Public for the State of Montana,

(Notarial Seal )

Residing at Bigfork, Montana.

(State of Montana )

My commission expires 1/22th, 1924

Filed for record Jan. 12, 1923 at 8:25 o'clock A. M. A. J. Shaw,

By O. F. Vose Rec #150

County Recorder

Deputy

#####

LAKE COUNTY, MONTANA

D-220-Bestor-S&K Co., Butte

STATE OF MONTANA,    {  
                          } SS.  
County of Flathead, }  

I, A. J. Shaw, County Clerk and Recorder in and for the County of Flathead, State of Montana, hereby certify that the Instruments in Book "B" of Water Rights from Page 1 to 465, inclusive, transcribed records for the County of Lake, State of Montana, are full, complete and exact copies of the original records in my office.

In Witness Whereof I have hereunto set my hand and official seal this the 19th day of November, 1923.

.....*A. J. Shaw*.....  
County Clerk and Recorder.